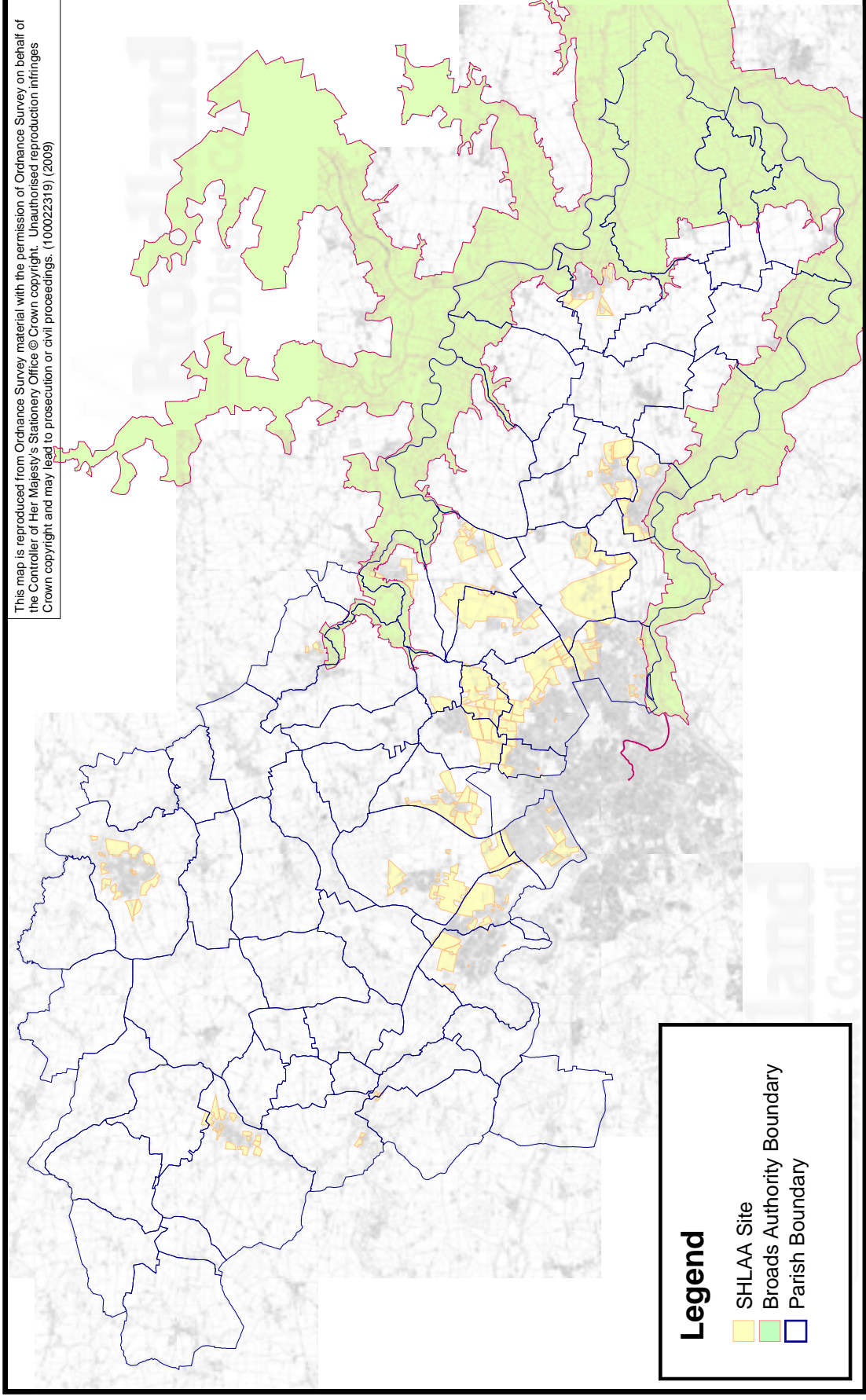
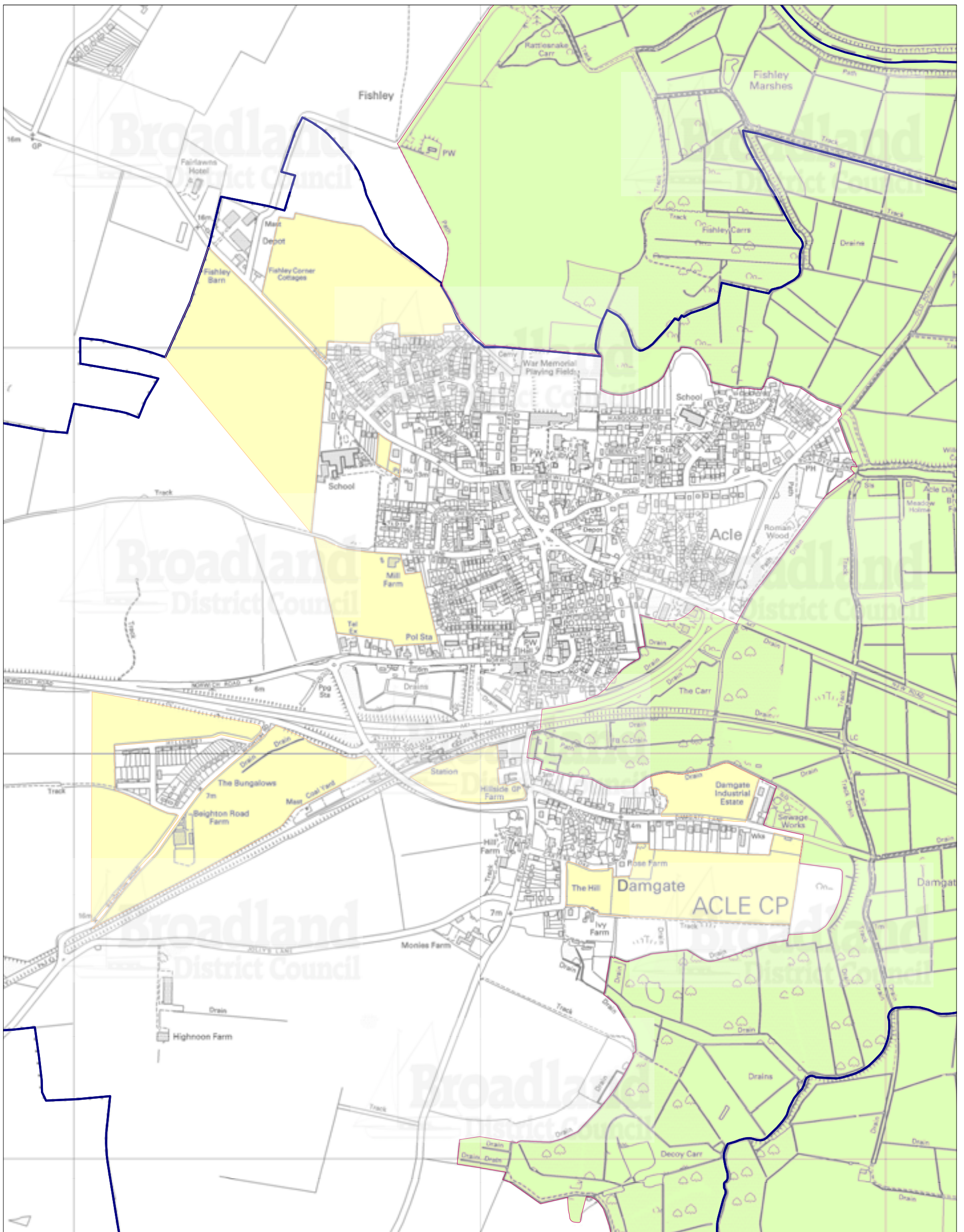


Greater Norwich Development Partnership Strategic Housing Land Availability Assessment



Sites in Broadland District

Maps of sites identified through SHLAA in Broadland District, arranged alphabetically by Parish, at 1:5000 scale.



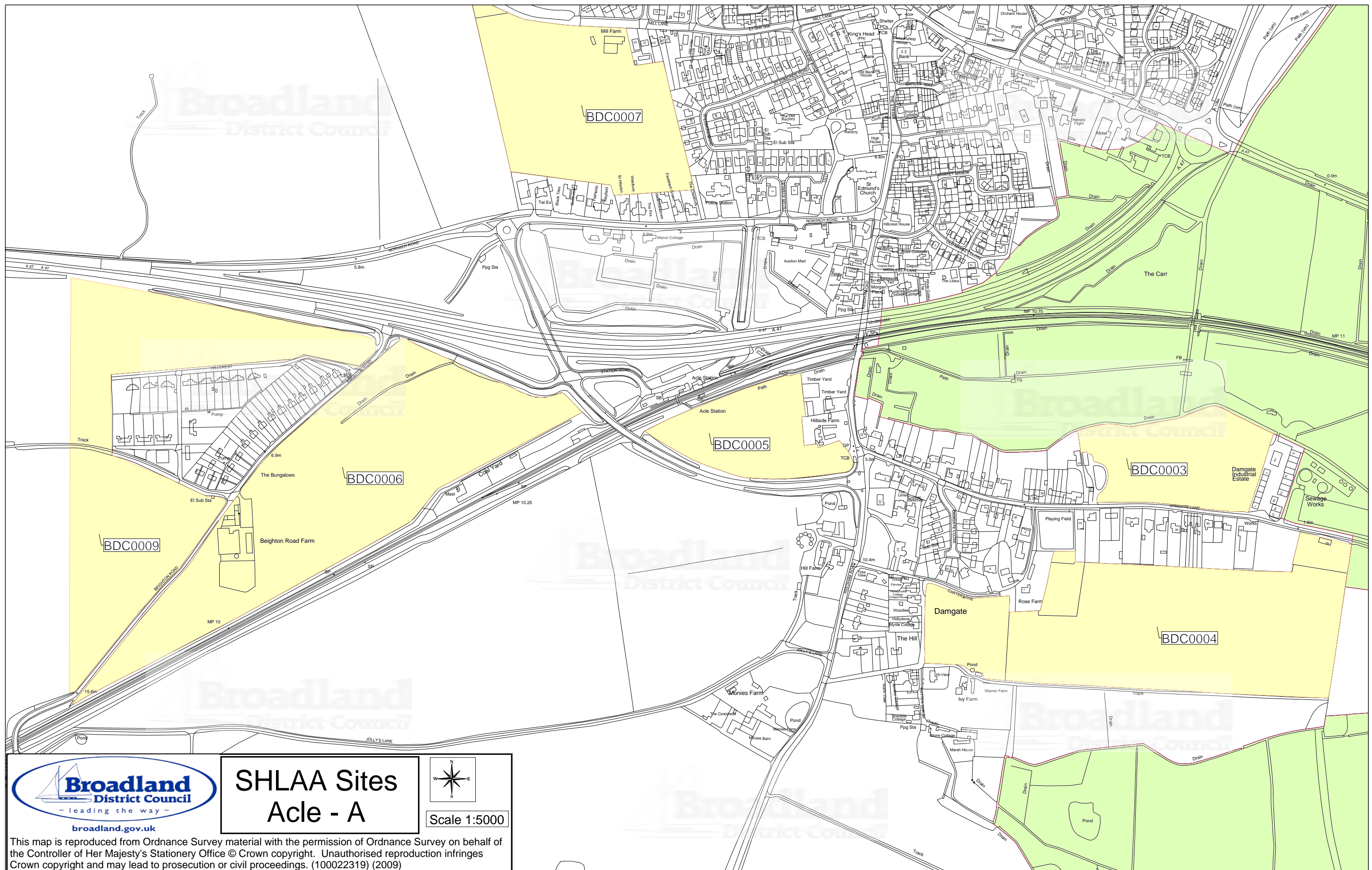
This map is reproduced from Ordnance Survey material with the permission of Ordnance Survey on behalf of the Controller of Her Majesty's Stationery Office © Crown copyright. Unauthorised reproduction infringes Crown copyright and may lead to prosecution or civil proceedings. (100022319) (2009)

Legend

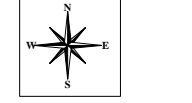
- SHLAA Site
- Broads Authority Boundary
- Parish Boundary

Map set showing sites identified through SHLAA in parish of Acle

Broadland
District Council

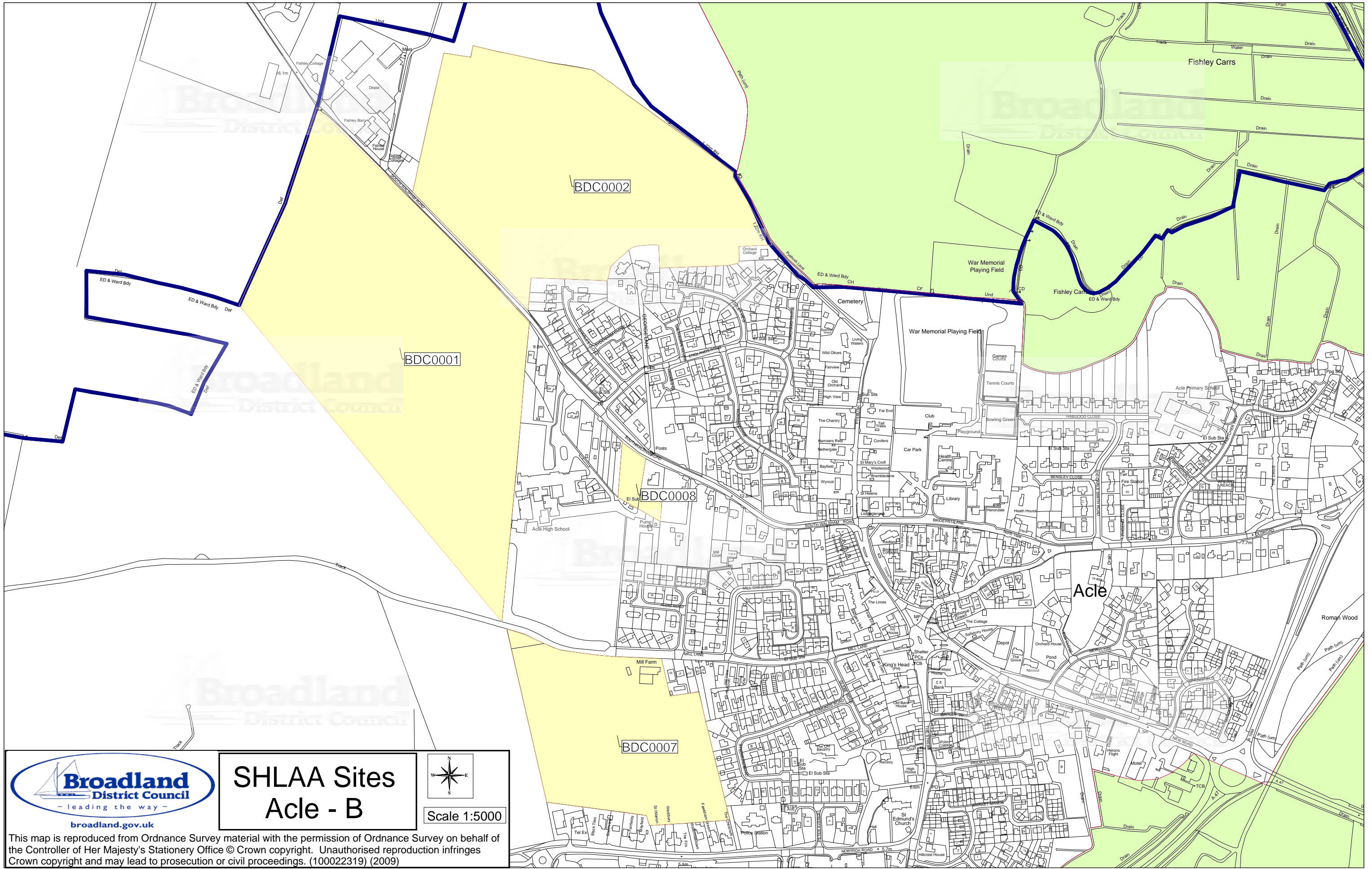


SHLAA Sites Acle - A

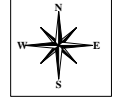


Scale 1:5000

This map is reproduced from Ordnance Survey material with the permission of Ordnance Survey on behalf of the Controller of Her Majesty's Stationery Office © Crown copyright. Unauthorised reproduction infringes Crown copyright and may lead to prosecution or civil proceedings. (100022319) (2009)

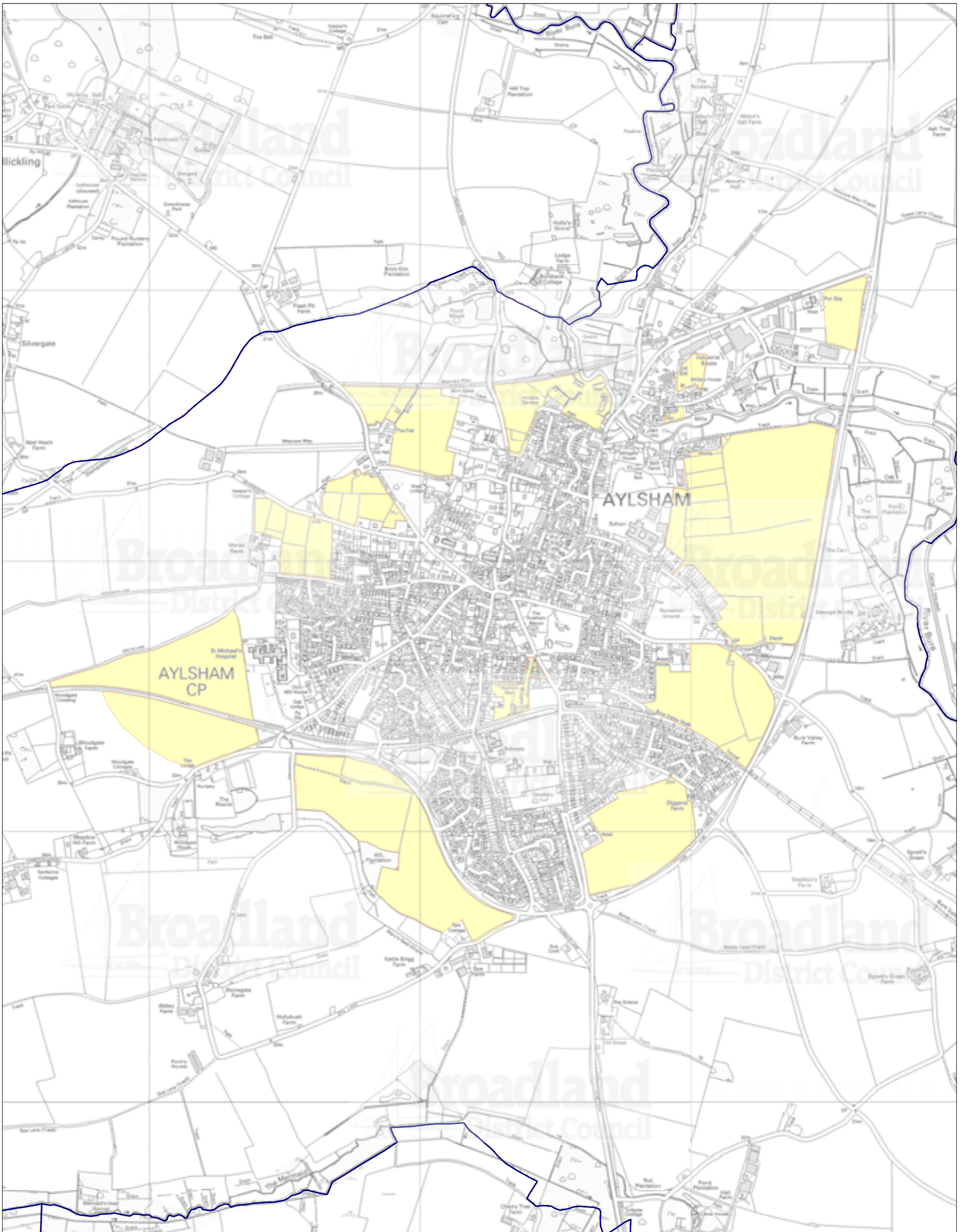


SHLAA Sites Acle - B



Scale 1:5000

This map is reproduced from Ordnance Survey material with the permission of Ordnance Survey on behalf of the Controller of Her Majesty's Stationery Office © Crown copyright. Unauthorised reproduction infringes Crown copyright and may lead to prosecution or civil proceedings. (100022319) (2009)

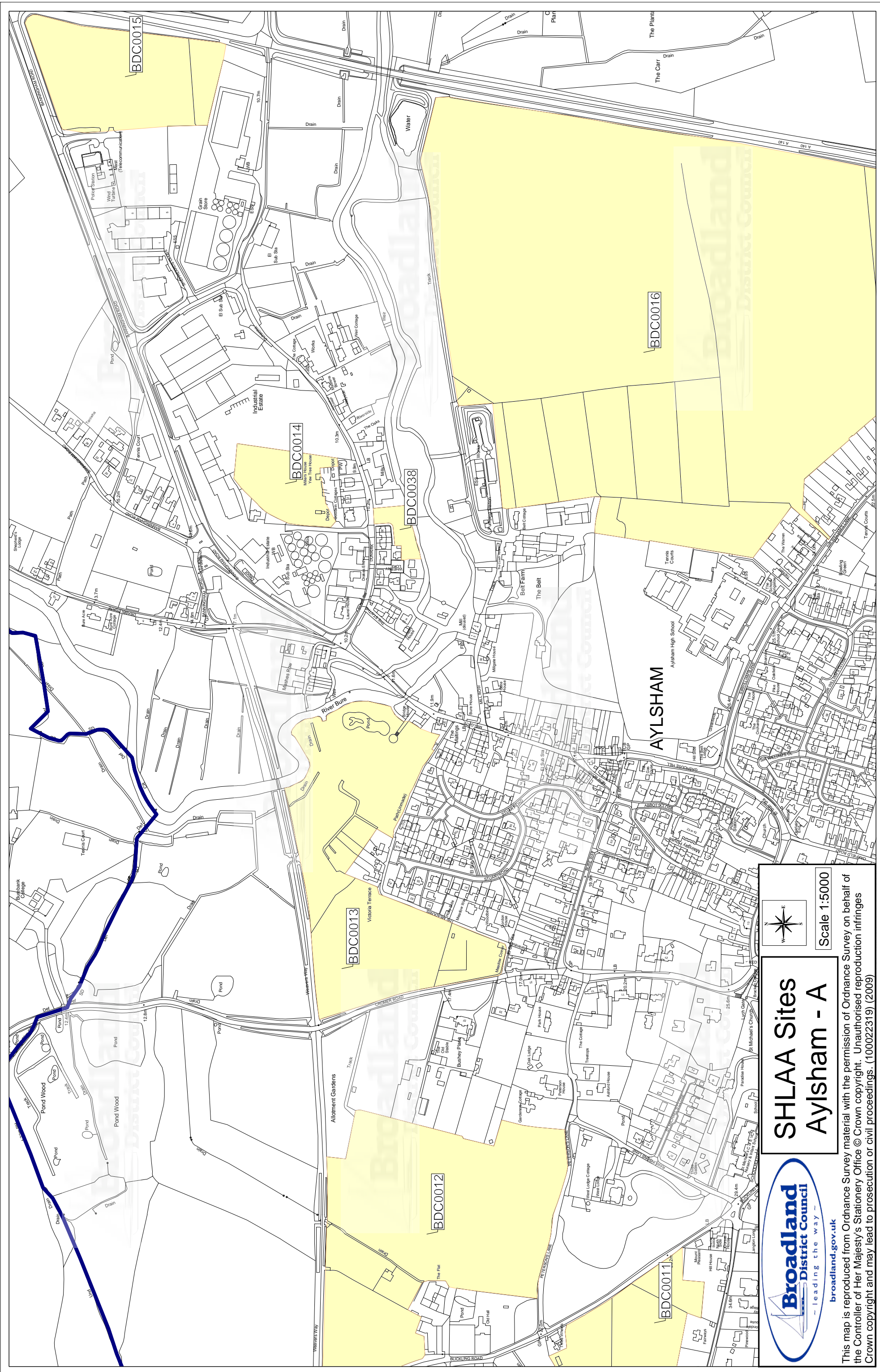


This map is reproduced from Ordnance Survey material with the permission of Ordnance Survey on behalf of the Controller of Her Majesty's Stationery Office © Crown copyright. Unauthorised reproduction infringes Crown copyright and may lead to prosecution or civil proceedings. (100022319) (2009)

Legend

- SHLAA Site
- Broads Authority Boundary
- Parish Boundary

Map set showing sites identified through SHLAA in parish of Aylsham

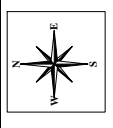
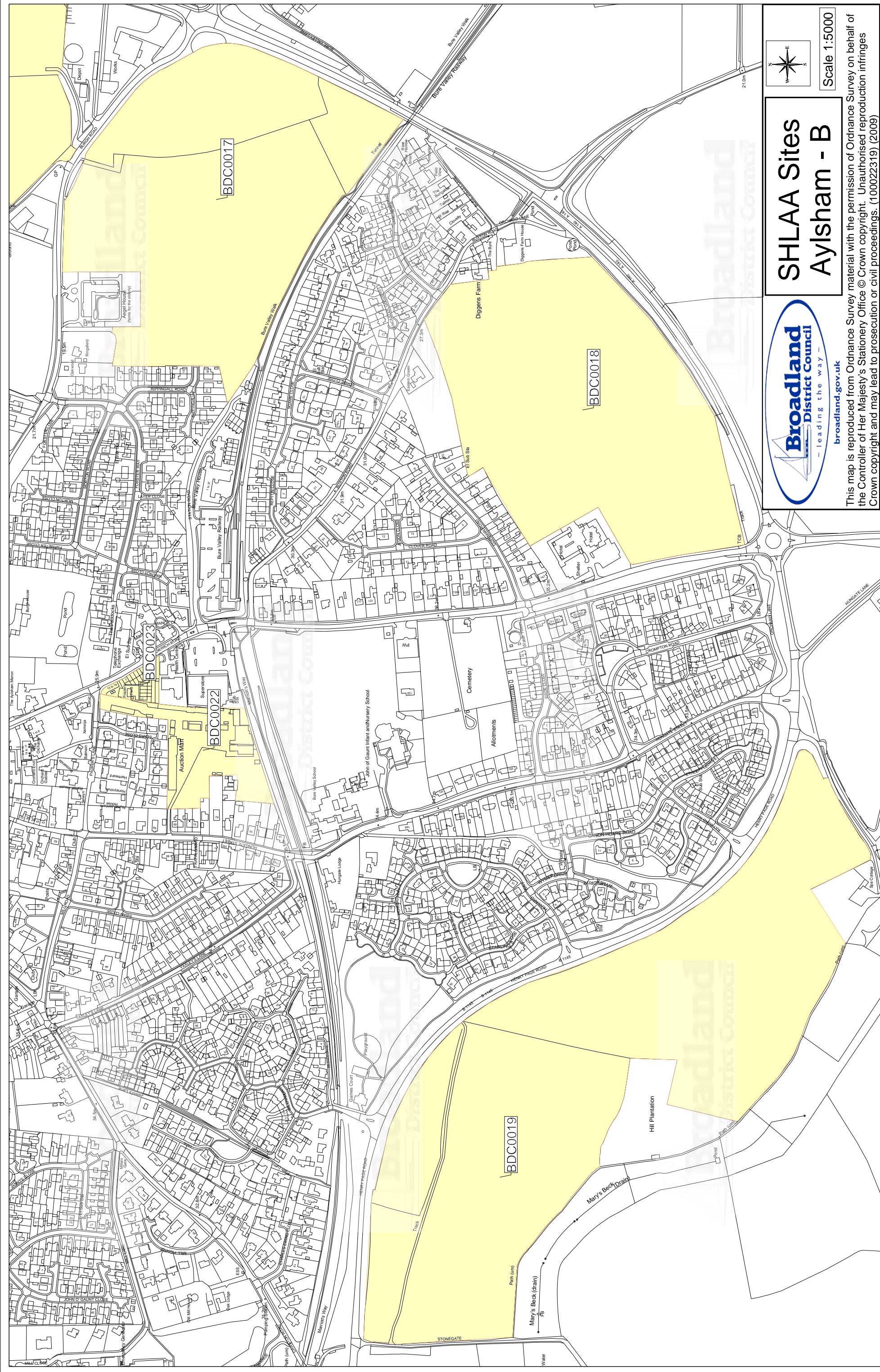


Broadland District Council
 - leading the way -
broadland.gov.uk

SHLAA Sites
Aylsham - A

Scale 1:5000

This map is reproduced from Ordnance Survey material with the permission of Ordnance Survey on behalf of the Controller of Her Majesty's Stationery Office © Crown copyright. Unauthorised reproduction infringes Crown copyright and may lead to prosecution or civil proceedings. (100022319) (2009)

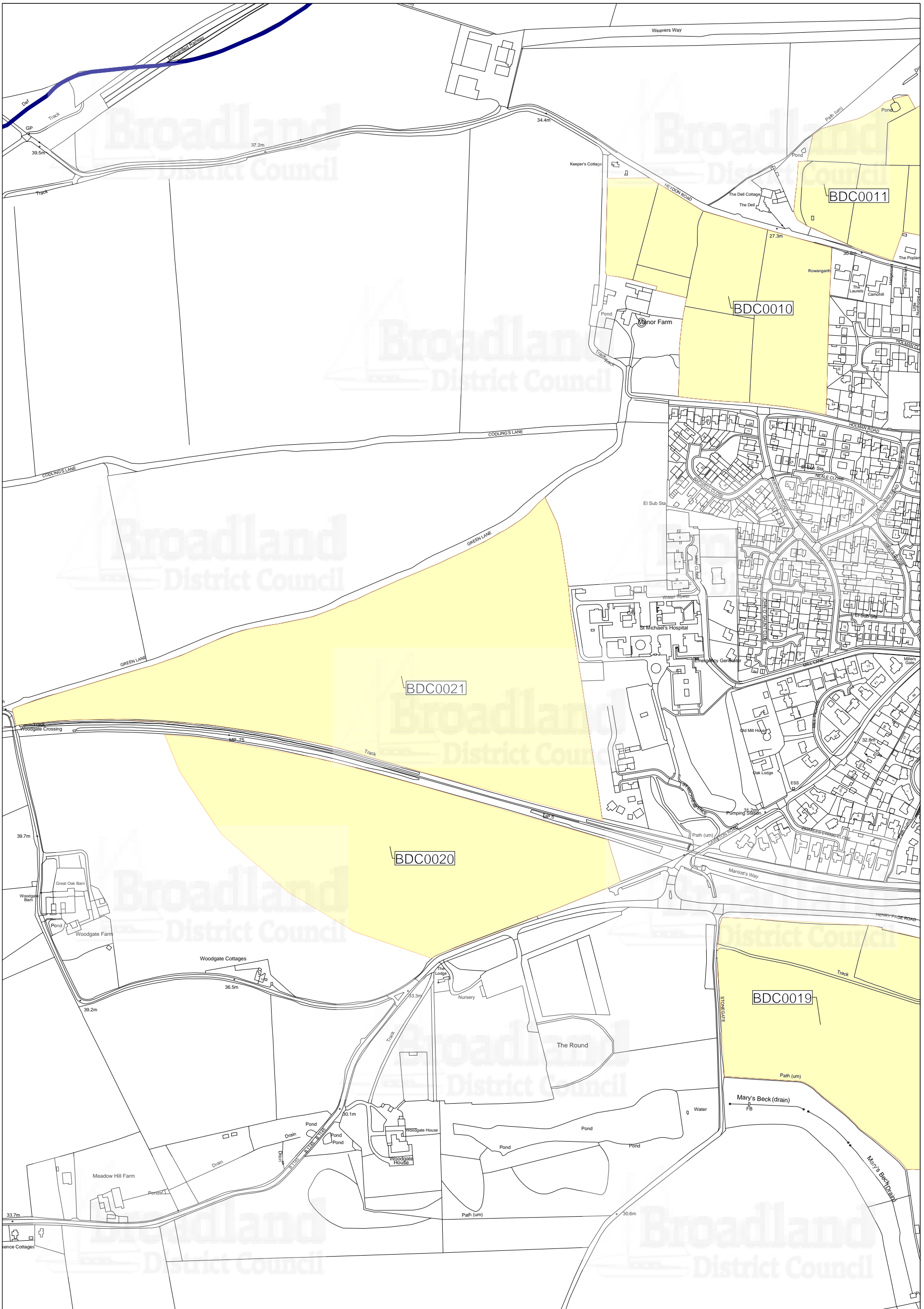


SHLAA Sites Aylsham - B

Scale 1:5000



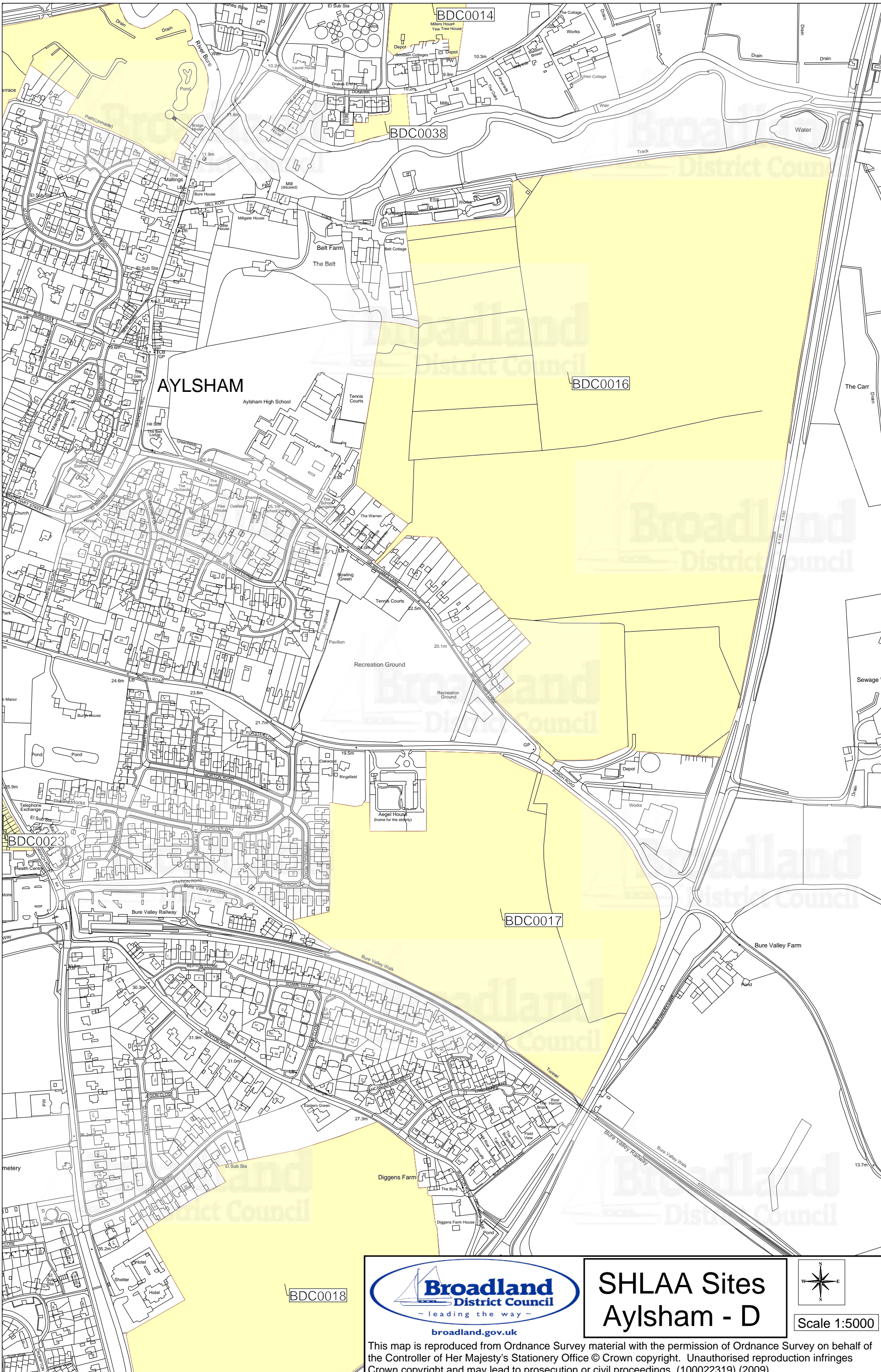
This map is reproduced from Ordnance Survey material with the permission of Ordnance Survey on behalf of the Controller of Her Majesty's Stationery Office © Crown copyright. Unauthorised reproduction infringes Crown copyright and may lead to prosecution or civil proceedings. (100022319) (2009)



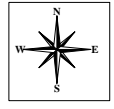
SHLAA Sites Aylsham - C

Scale 1:5000

This map is reproduced from Ordnance Survey material with the permission of Ordnance Survey on behalf of the Controller of Her Majesty's Stationery Office © Crown copyright. Unauthorised reproduction infringes Crown copyright and may lead to prosecution or civil proceedings. (100022319) (2009)

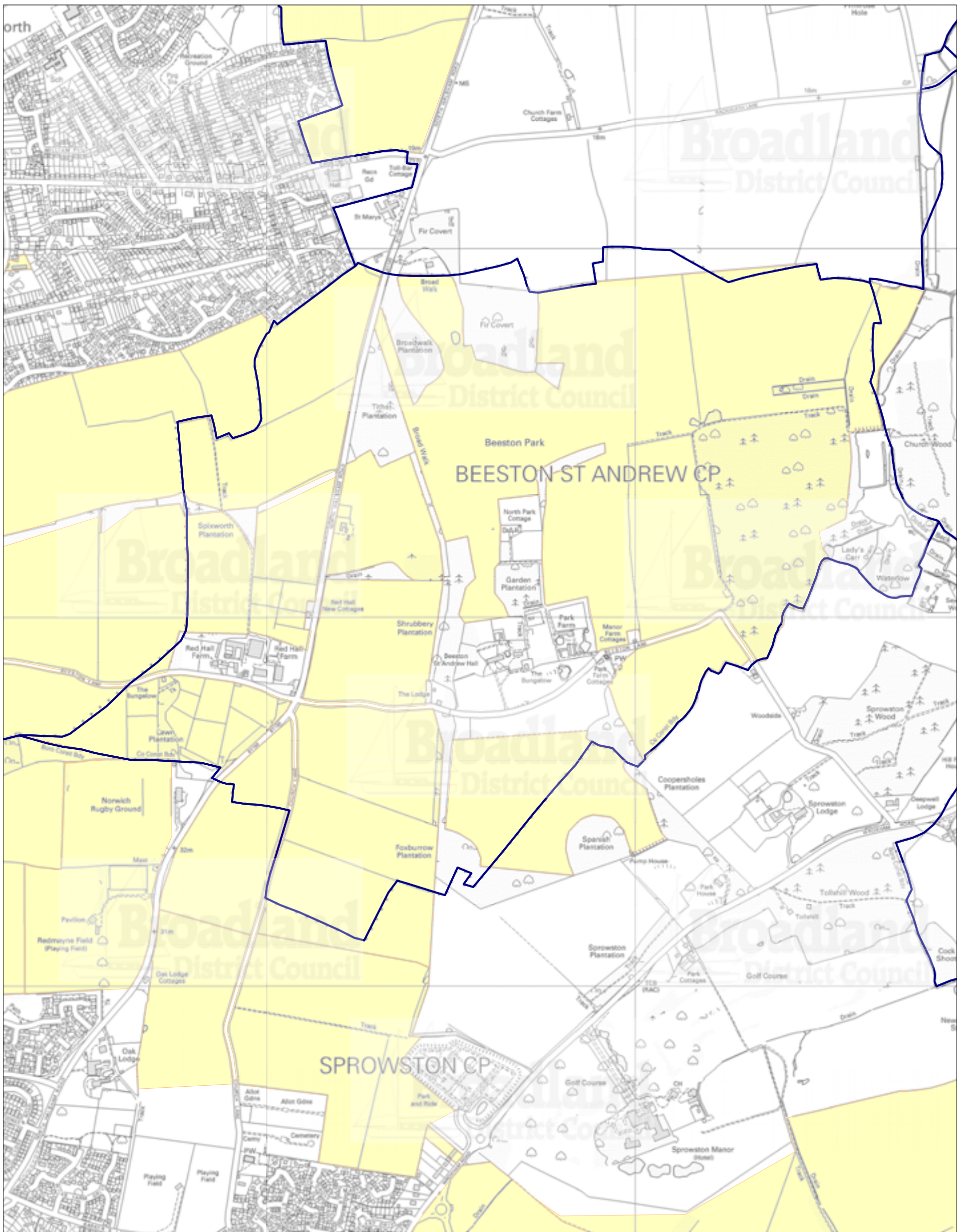


SHLAA Sites Aylsham - D



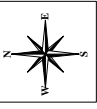
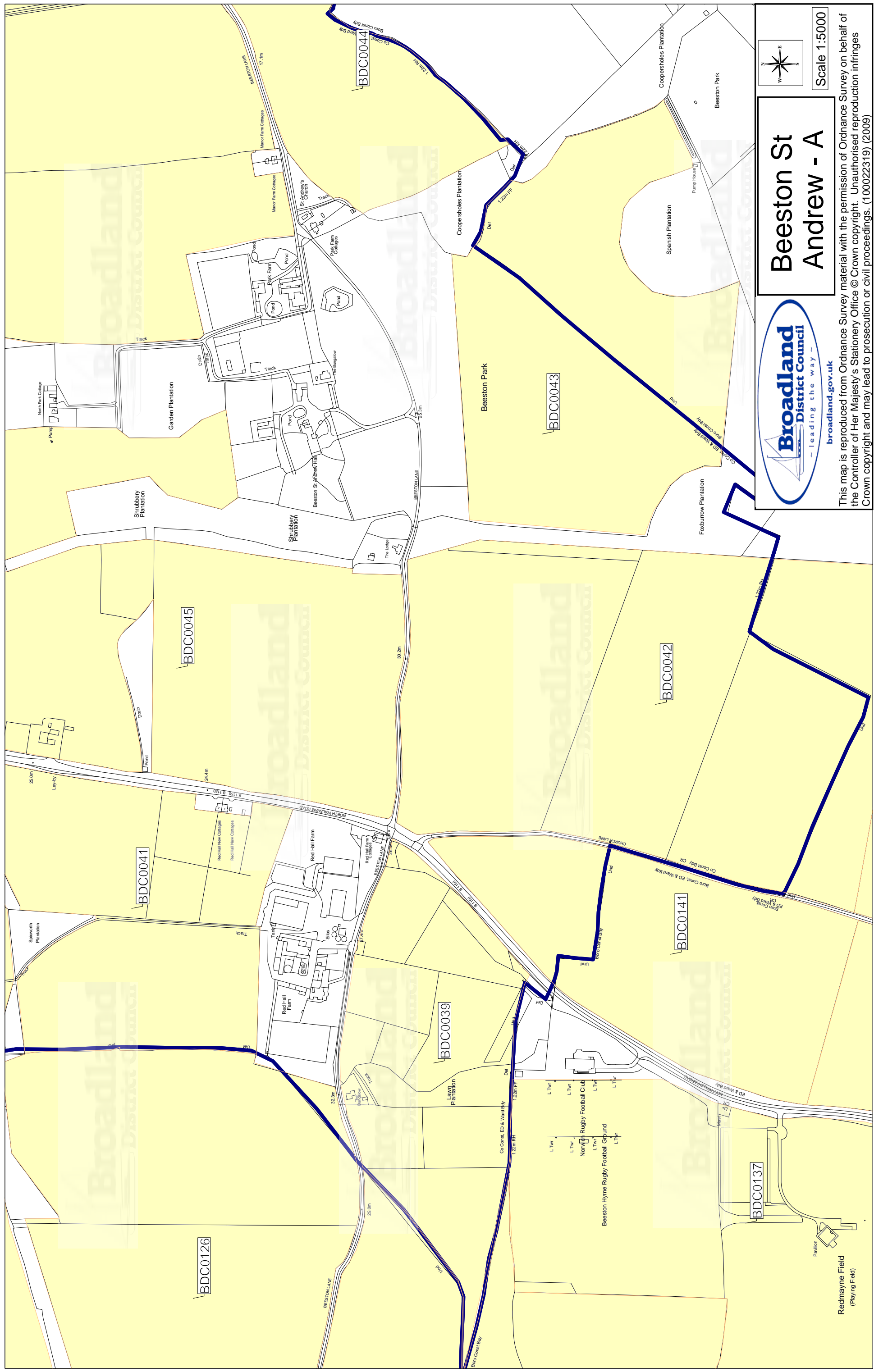
Scale 1:5000

This map is reproduced from Ordnance Survey material with the permission of Ordnance Survey on behalf of the Controller of Her Majesty's Stationery Office © Crown copyright. Unauthorised reproduction infringes Crown copyright and may lead to prosecution or civil proceedings. (10002319) (2009)



This map is reproduced from Ordnance Survey material with the permission of Ordnance Survey on behalf of the Controller of Her Majesty's Stationery Office © Crown copyright. Unauthorised reproduction infringes Crown copyright and may lead to prosecution or civil proceedings. (100022319) (2009)

Map set showing sites identified through SHLAA in parish of Beeston St Andrew



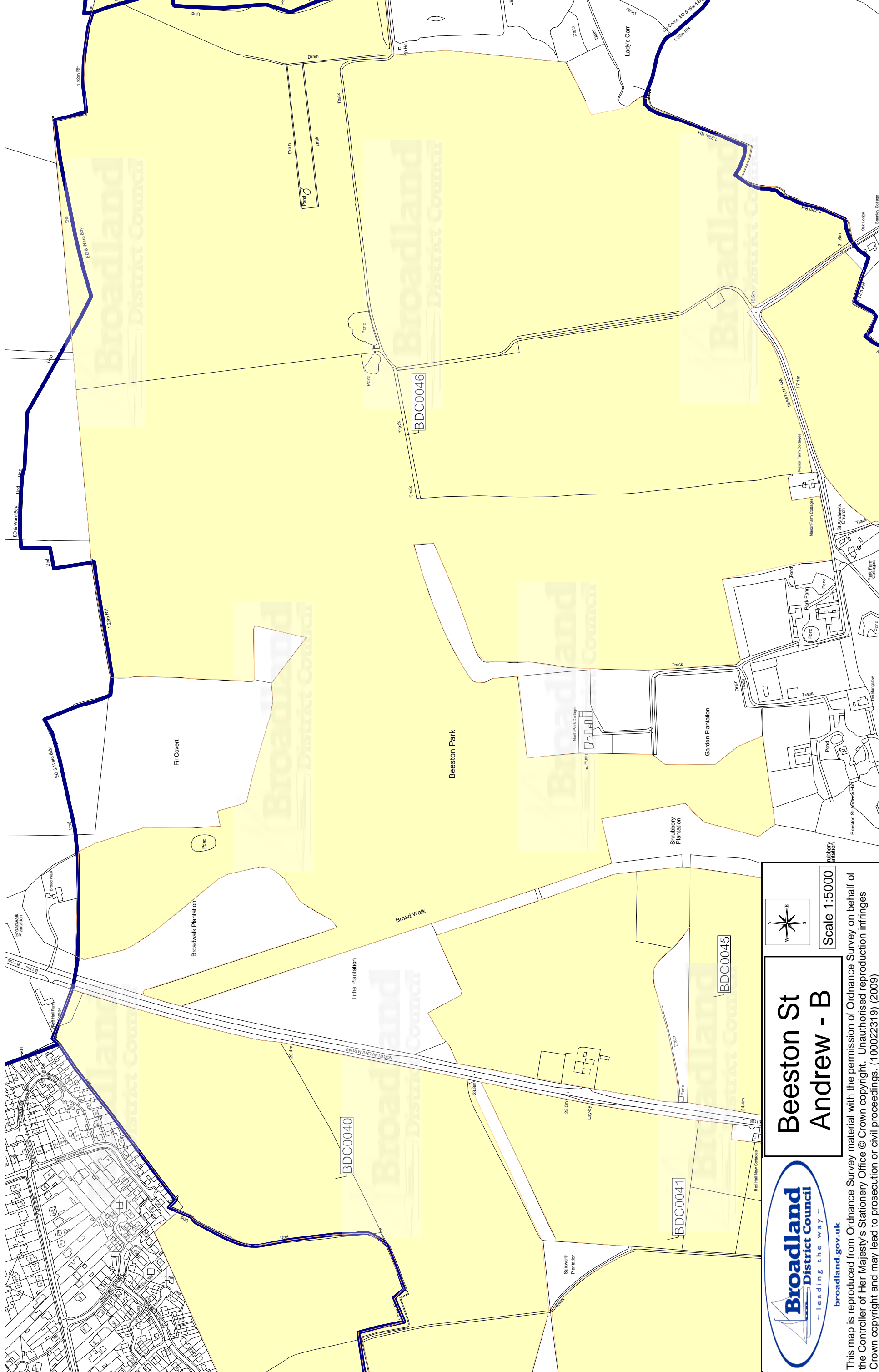
Scale 1:5000

Beeston St Andrew - A




This map is reproduced from Ordnance Survey material with the permission of Ordnance Survey on behalf of the Controller of Her Majesty's Stationery Office © Crown copyright. Unauthorised reproduction infringes Crown copyright and may lead to prosecution or civil proceedings. (100022319) (2009)

Redmayne Field
(Playing Field)



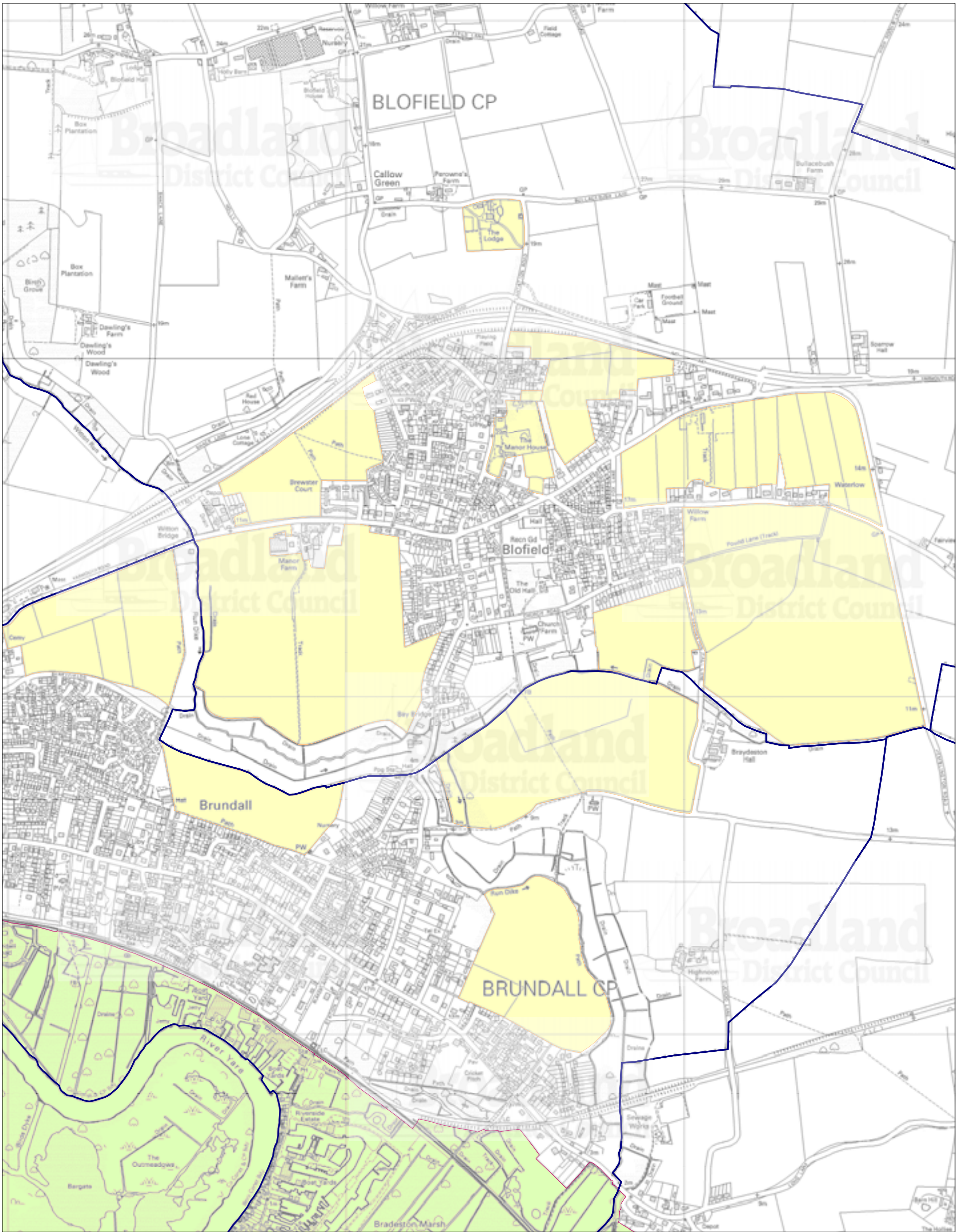
Beeston St Andrew - B

Scale 1:5000



 broadland.gov.uk
 - leading the way -

This map is reproduced from Ordnance Survey material with the permission of Ordnance Survey on behalf of the Controller of Her Majesty's Stationery Office © Crown copyright. Unauthorised reproduction infringes Crown copyright and may lead to prosecution or civil proceedings. (100022319) (2009)

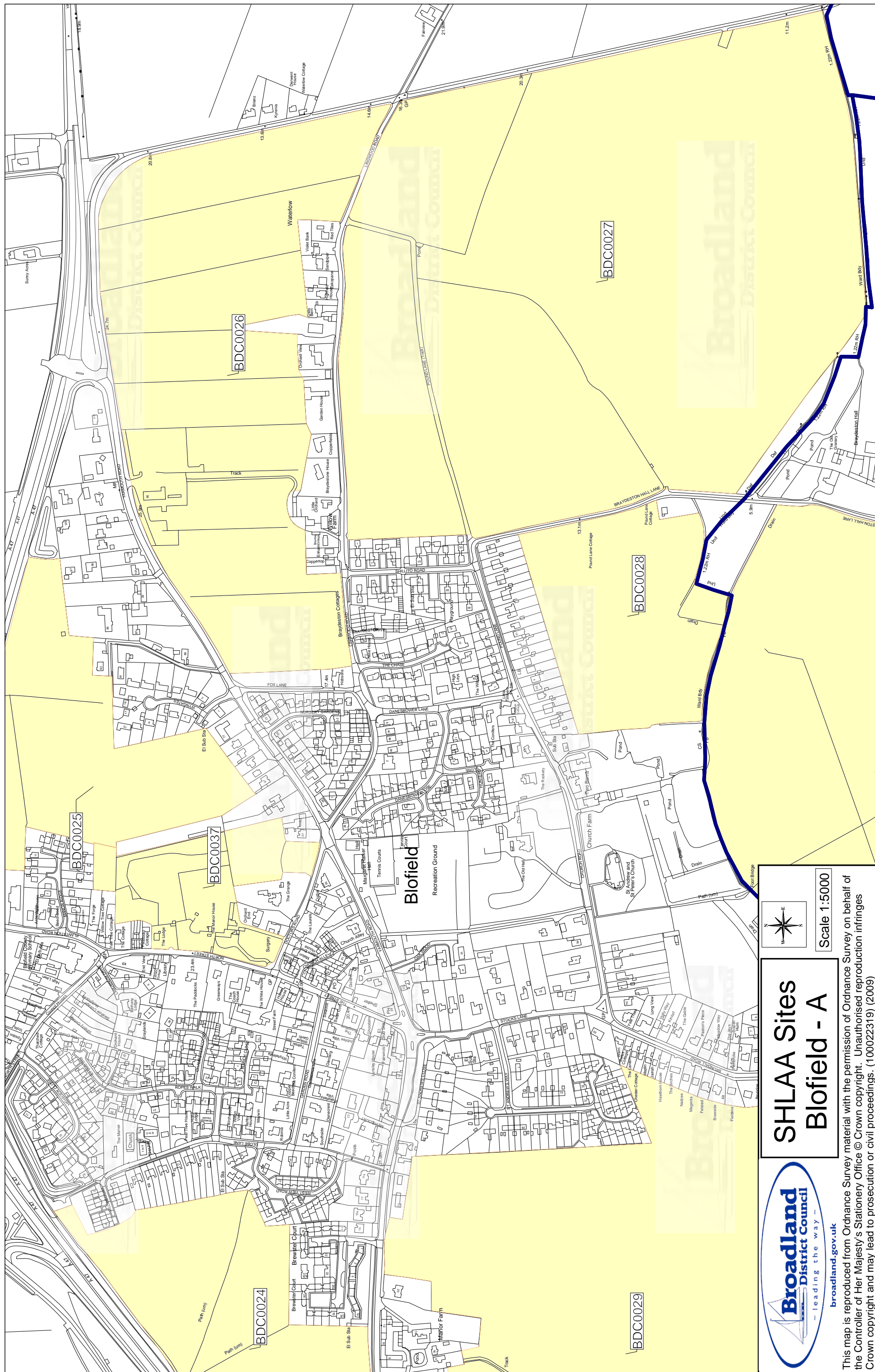



This map is reproduced from Ordnance Survey material with the permission of Ordnance Survey on behalf of the Controller of Her Majesty's Stationery Office © Crown copyright. Unauthorised reproduction infringes Crown copyright and may lead to prosecution or civil proceedings. (100022319) (2009)

Legend

- SHLAA Site
- Broads Authority Boundary
- Parish Boundary

Map set showing sites identified through SHLAA in parish of Blofield



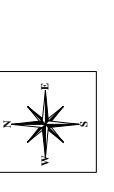


Broadland
District Council
- leading the way -

broadland.gov.uk

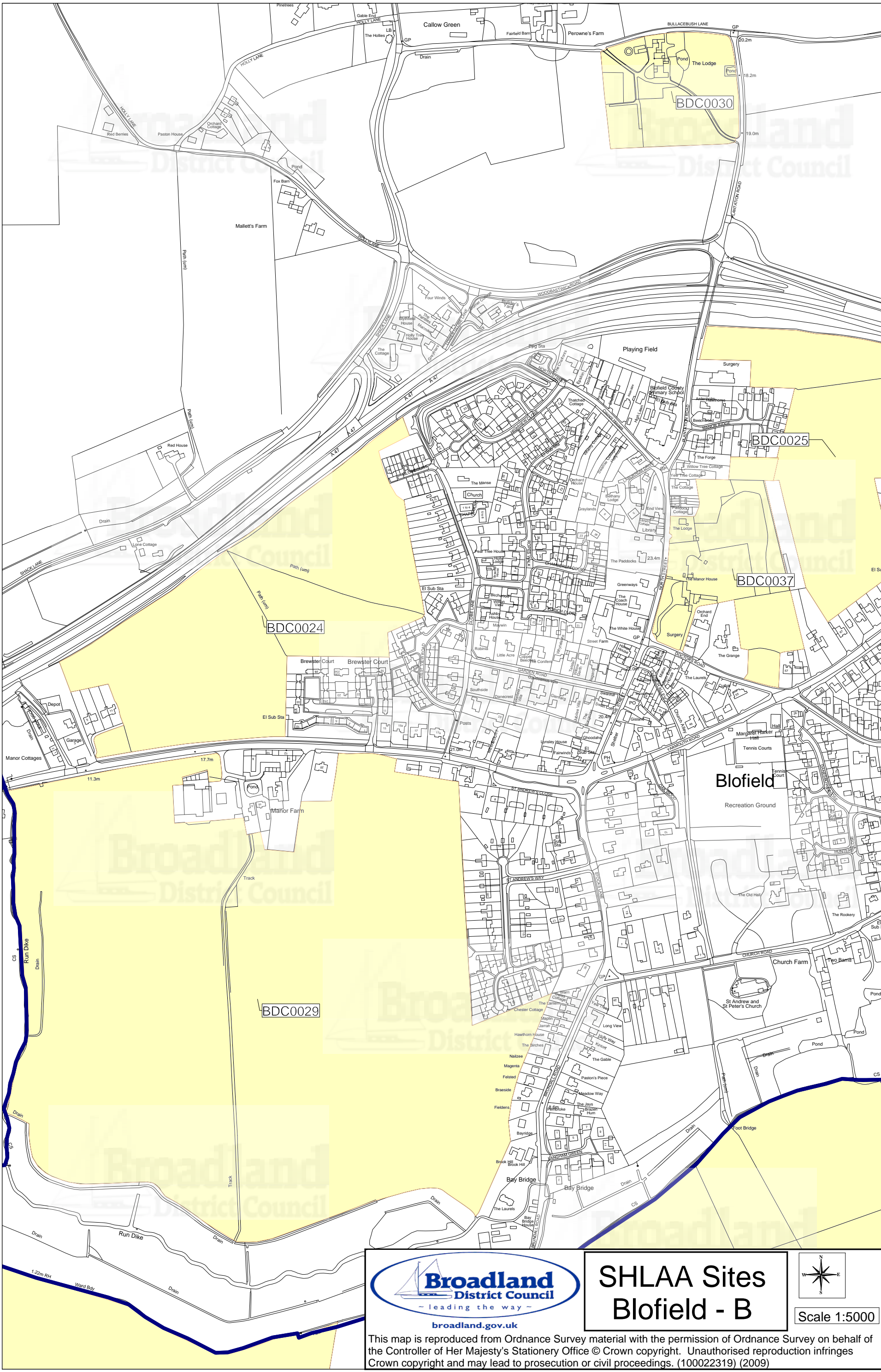
SHLAA Sites

Biofield - A

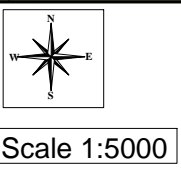


Scale 1:5000

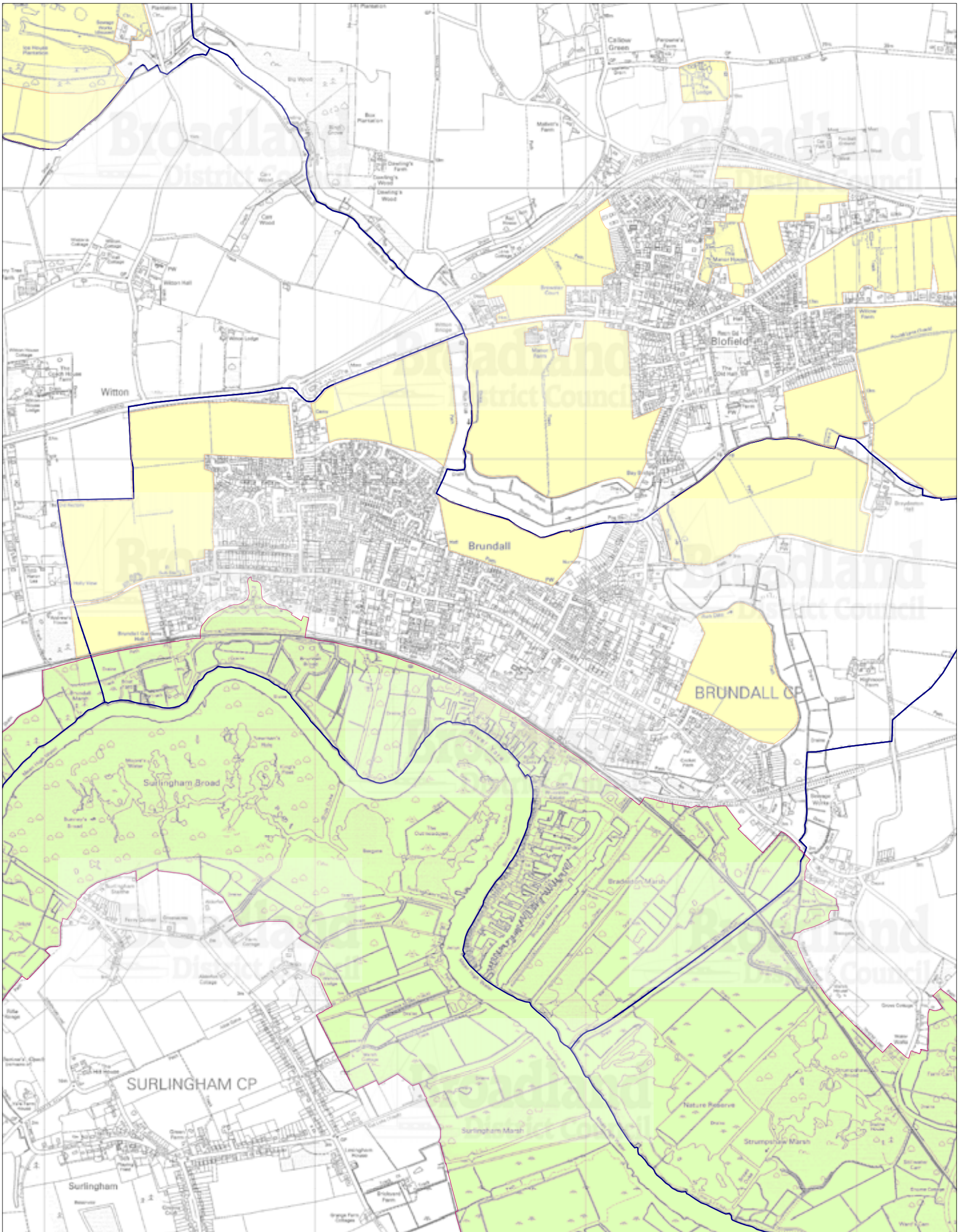
This map is reproduced from Ordnance Survey material with the permission of Ordnance Survey on behalf of the Controller of Her Majesty's Stationery Office © Crown copyright. Unauthorised reproduction infringes Crown copyright and may lead to prosecution or civil proceedings. (100022319) (2009)



SHLAA Sites Blofield - B



This map is reproduced from Ordnance Survey material with the permission of Ordnance Survey on behalf of the Controller of Her Majesty's Stationery Office © Crown copyright. Unauthorised reproduction infringes Crown copyright and may lead to prosecution or civil proceedings. (100022319) (2009)

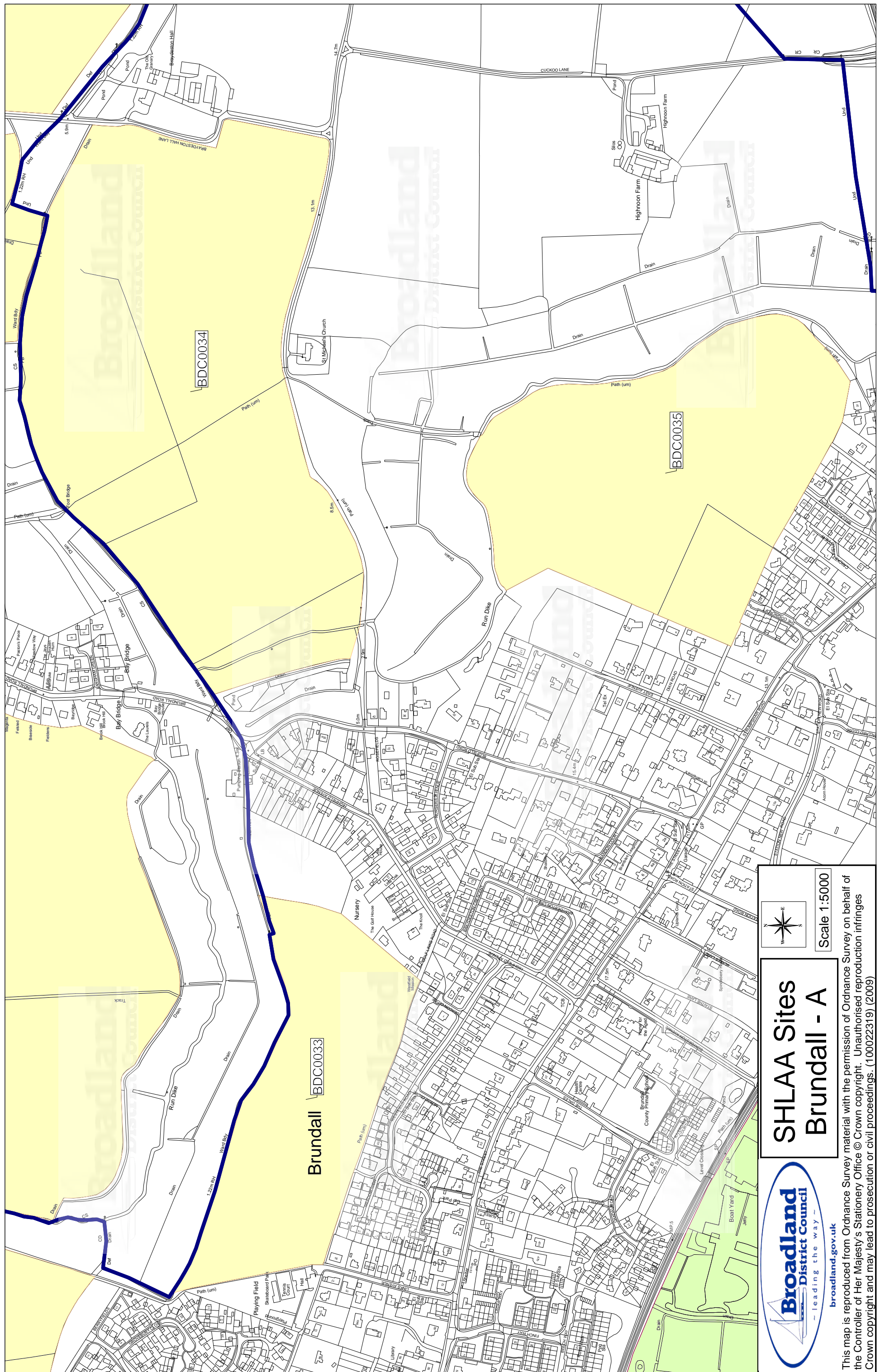



This map is reproduced from Ordnance Survey material with the permission of Ordnance Survey on behalf of the Controller of Her Majesty's Stationery Office © Crown copyright. Unauthorised reproduction infringes Crown copyright and may lead to prosecution or civil proceedings. (100022319) (2009)

Legend

- SHLAA Site
- Broads Authority Boundary
- Parish Boundary

Map set showing sites identified through SHLAA in parish of Brundall






Broadland
District Council

— leading the way —

broadland.gov.uk

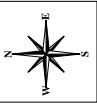
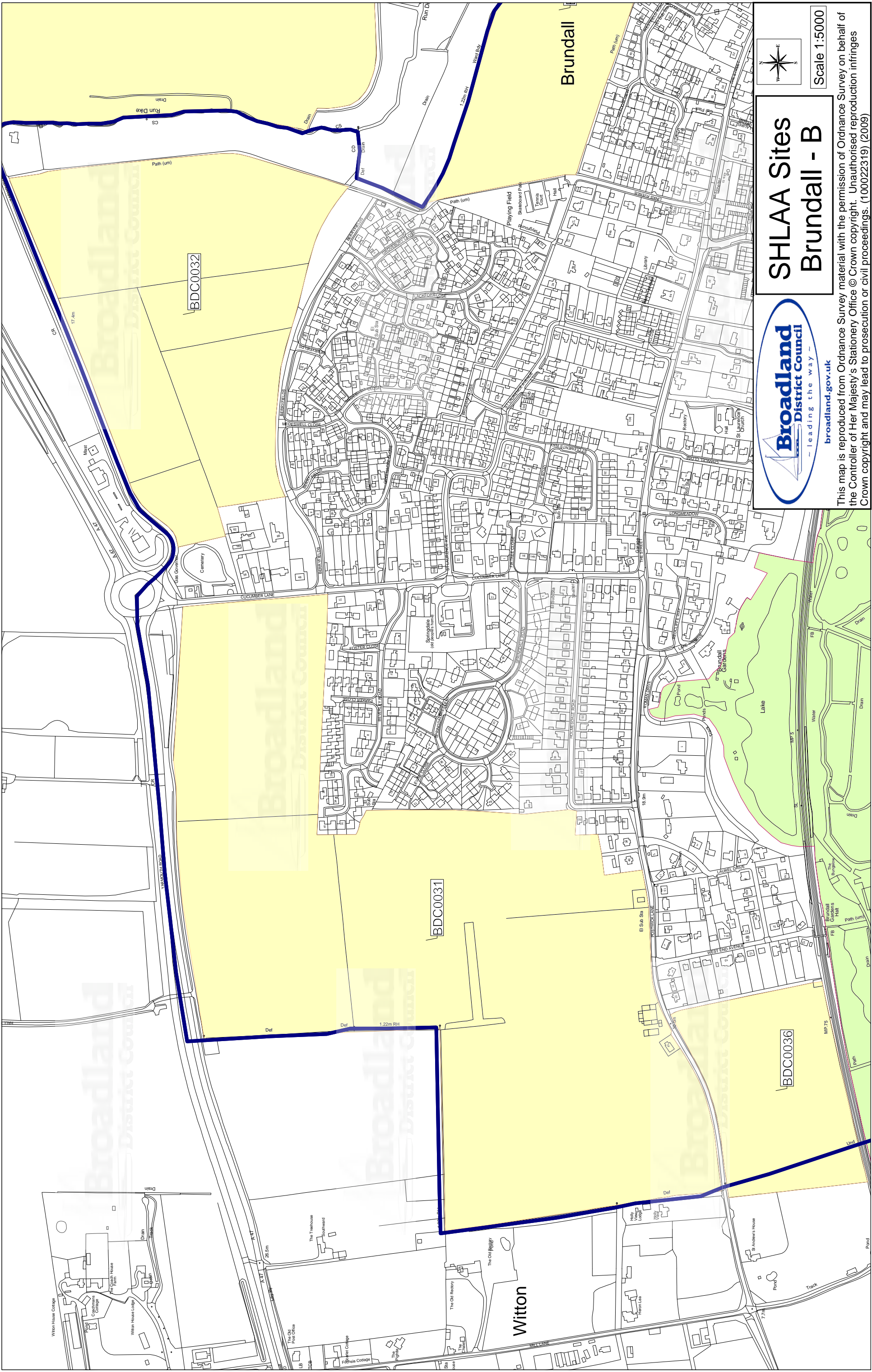
SHLAA Sites

Brundall - A



Scale 1:5000

This map is reproduced from Ordnance Survey material with the permission of Ordnance Survey on behalf of the Controller of Her Majesty's Stationery Office © Crown copyright. Unauthorised reproduction infringes Crown copyright and may lead to prosecution or civil proceedings. (100022319) (2009)

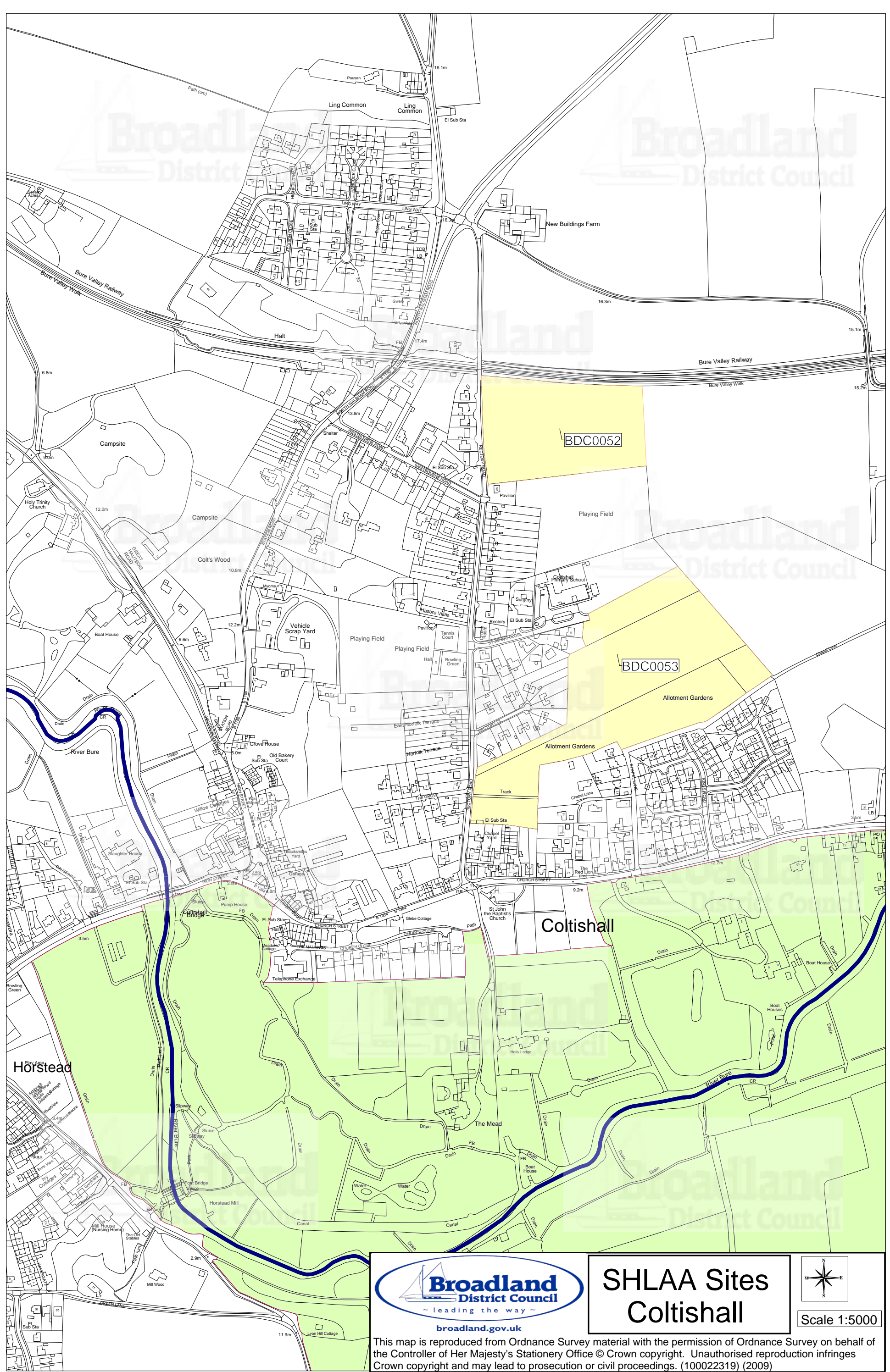


Scale 1:5000

SHLAA Sites Brundall - B



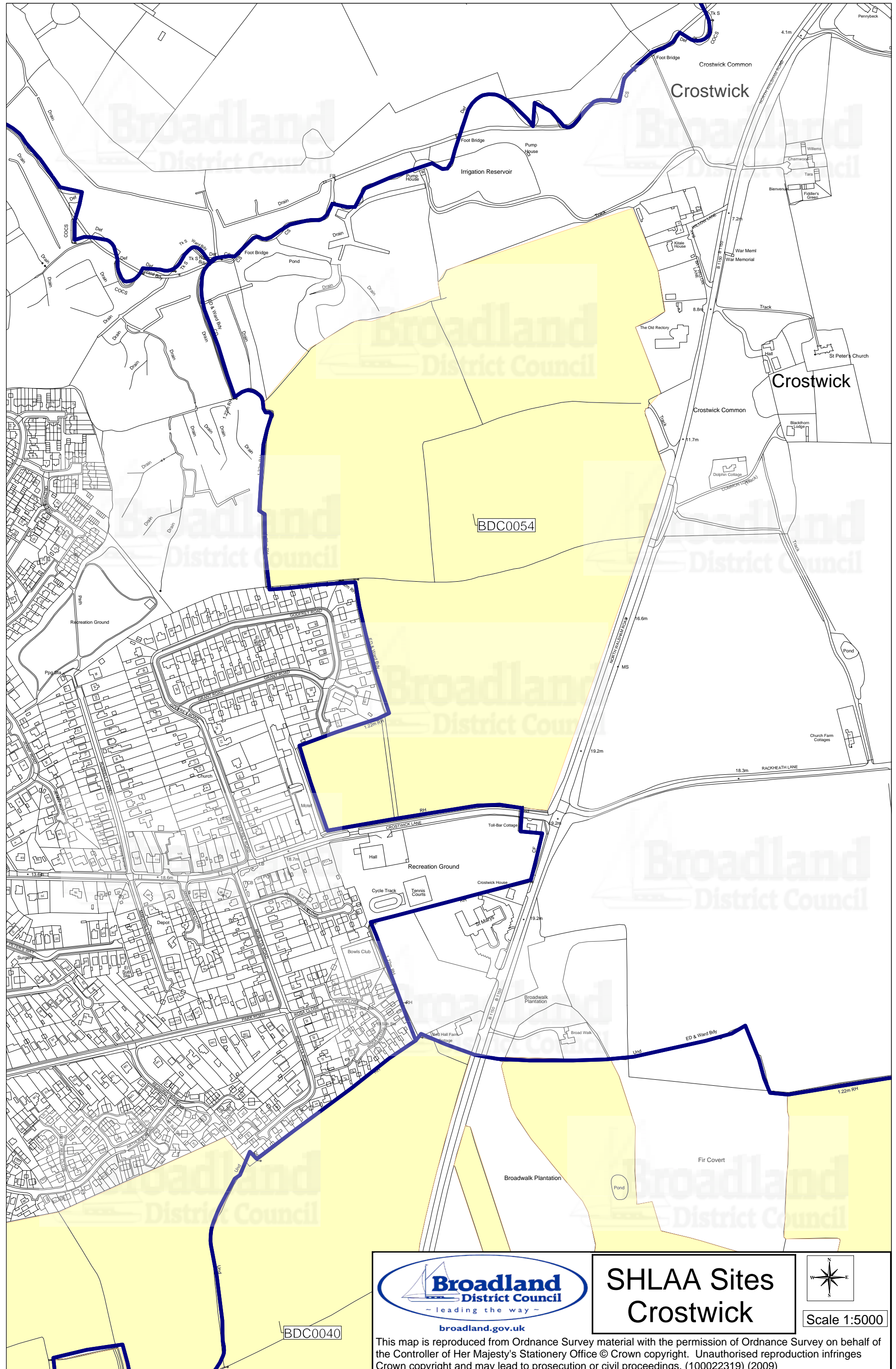
This map is reproduced from Ordnance Survey material with the permission of Ordnance Survey on behalf of the Controller of Her Majesty's Stationery Office © Crown copyright. Unauthorised reproduction infringes Crown copyright and may lead to prosecution or civil proceedings. (100022319) (2009)



SHLAA Sites Coltishall

Scale 1:5000

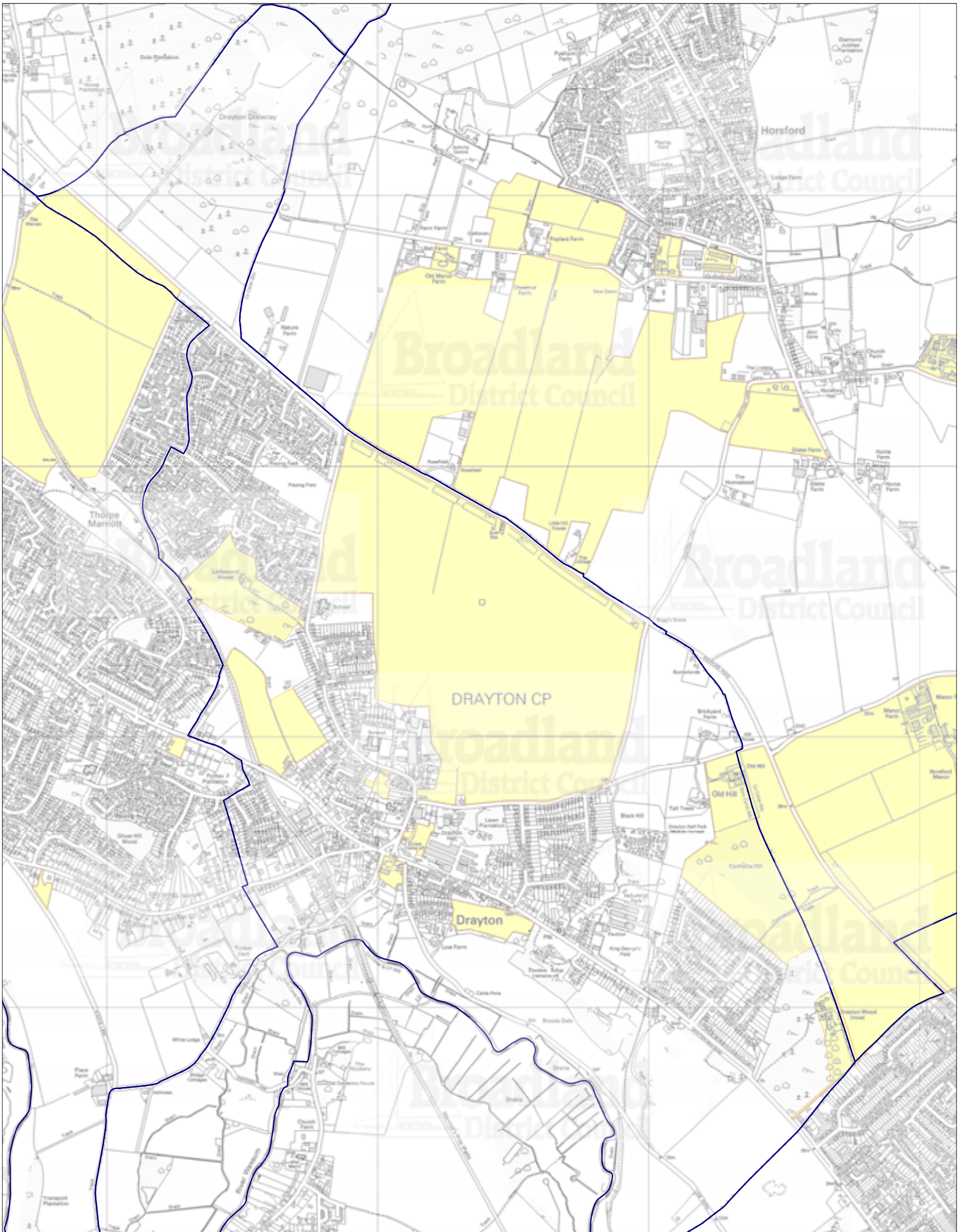
This map is reproduced from Ordnance Survey material with the permission of Ordnance Survey on behalf of the Controller of Her Majesty's Stationery Office © Crown copyright. Unauthorised reproduction infringes Crown copyright and may lead to prosecution or civil proceedings. (100022319) (2009)



SHLAA Sites Crostwick

Scale 1:5000

This map is reproduced from Ordnance Survey material with the permission of Ordnance Survey on behalf of the Controller of Her Majesty's Stationery Office © Crown copyright. Unauthorised reproduction infringes Crown copyright and may lead to prosecution or civil proceedings. (100022319) (2009)

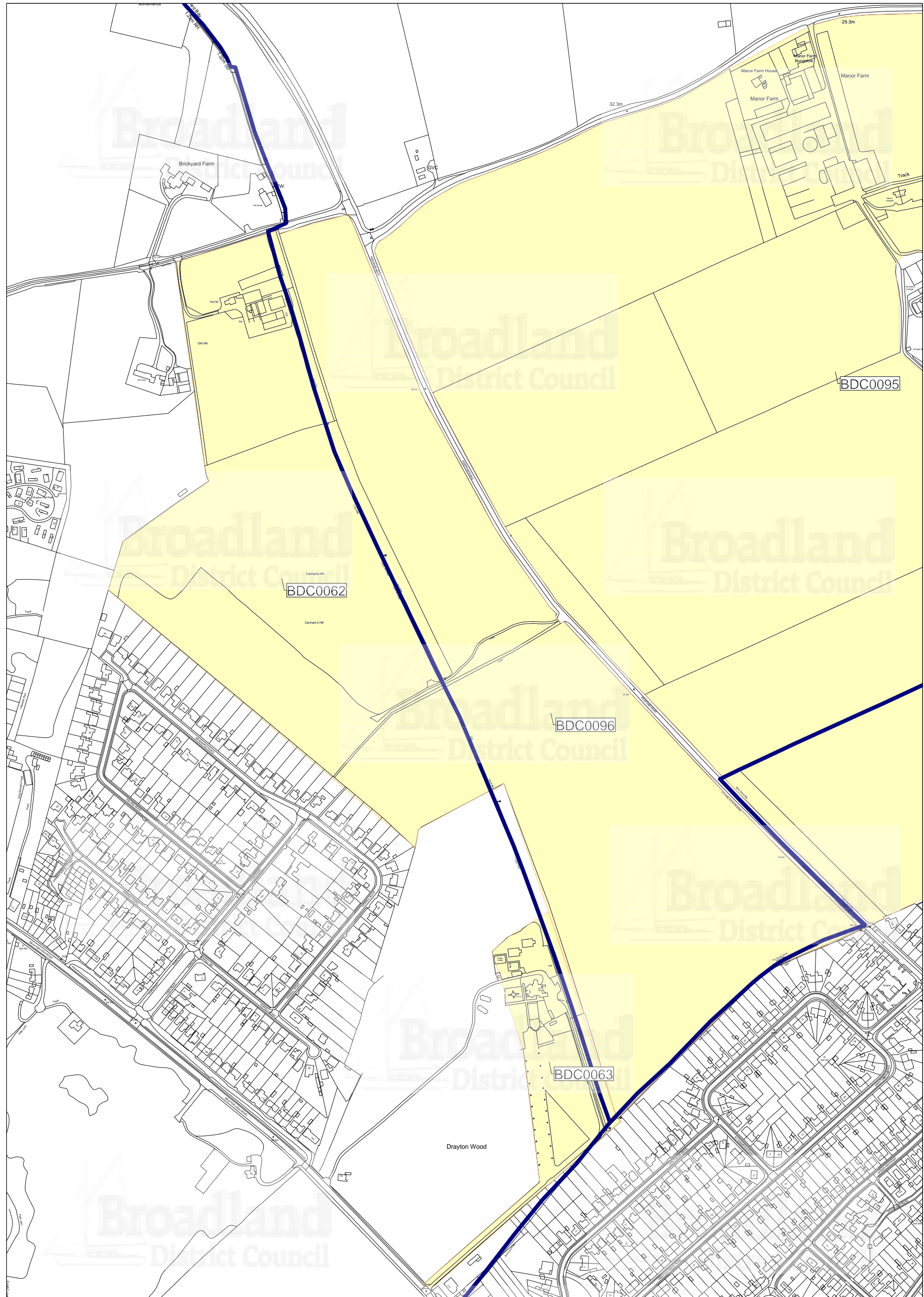


This map is reproduced from Ordnance Survey material with the permission of Ordnance Survey on behalf of the Controller of Her Majesty's Stationery Office © Crown copyright. Unauthorised reproduction infringes Crown copyright and may lead to prosecution or civil proceedings. (100022319) (2009)

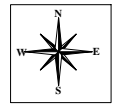
Legend

- SHLAA Site
- Broads Authority Boundary
- Parish Boundary

Map set showing sites identified through SHLAA in parish of Drayton



SHLAA Sites Drayton - A



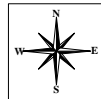
Scale 1:5000

This map is reproduced from Ordnance Survey material with the permission of Ordnance Survey on behalf of the Controller of Her Majesty's Stationery Office © Crown copyright. Unauthorised reproduction infringes Crown copyright and may lead to prosecution or civil proceedings. (100022319) (2009)



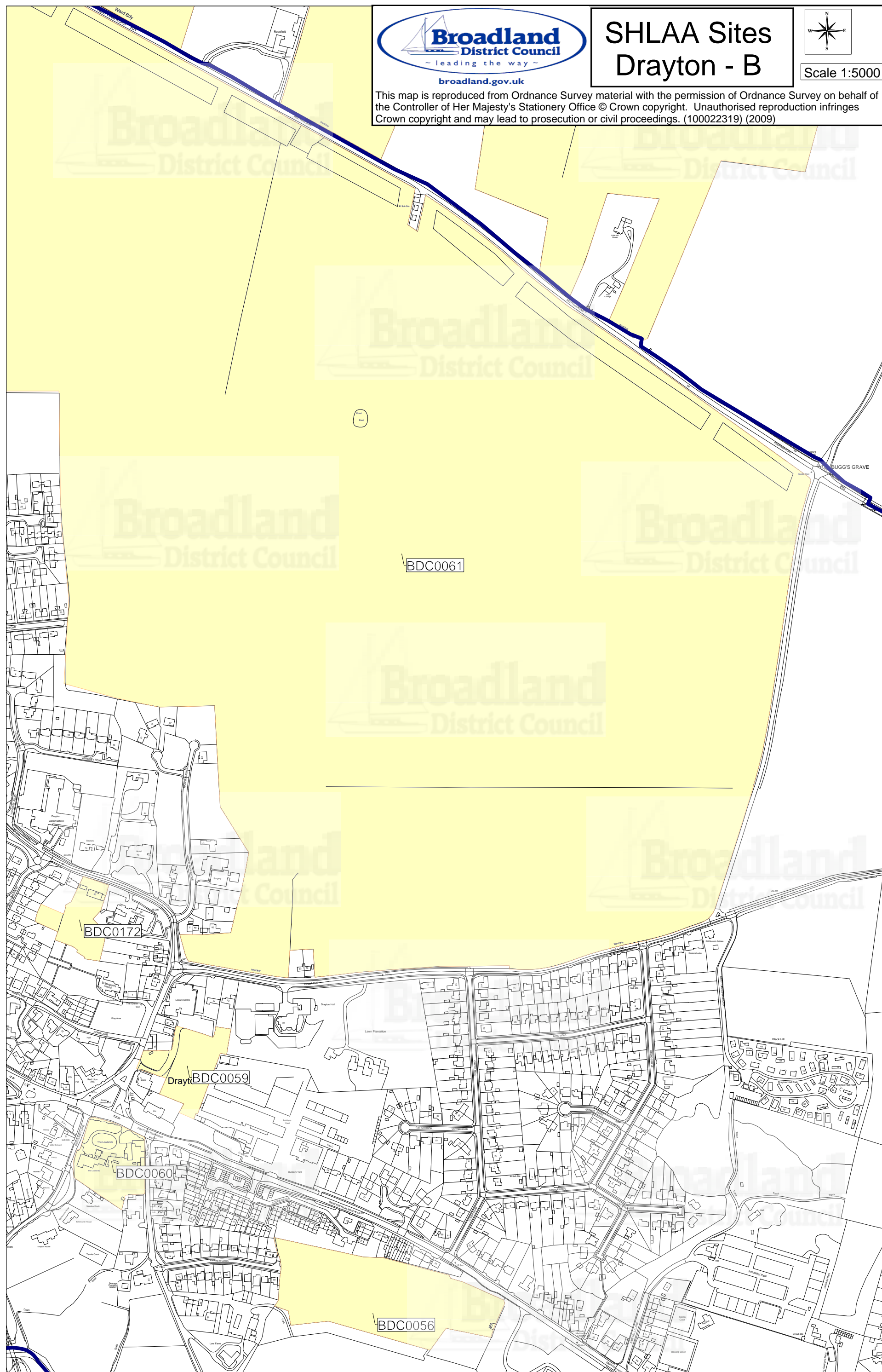
broadland.gov.uk

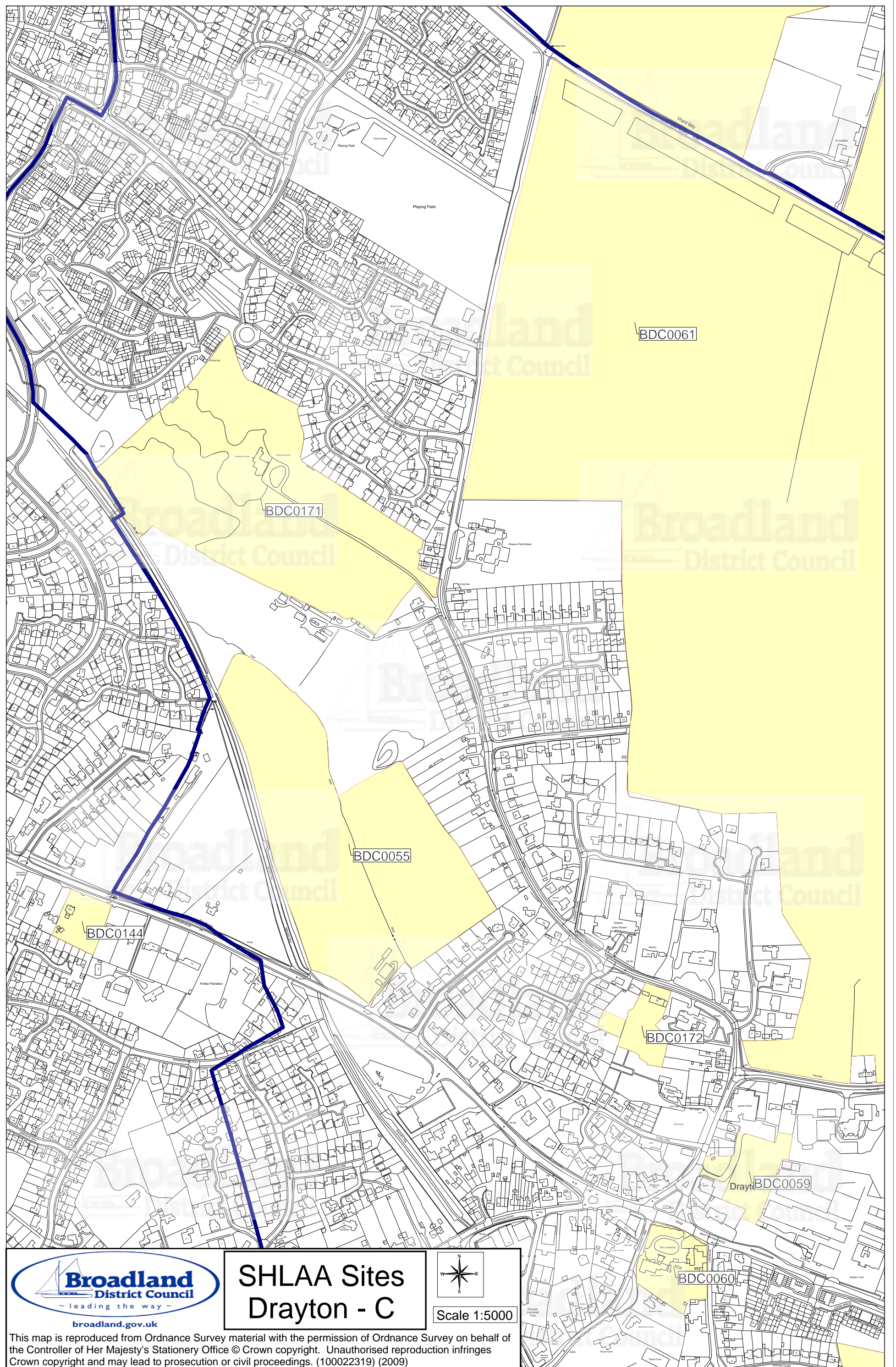
SHLAA Sites Drayton - B



Scale 1:5000

This map is reproduced from Ordnance Survey material with the permission of Ordnance Survey on behalf of the Controller of Her Majesty's Stationery Office © Crown copyright. Unauthorised reproduction infringes Crown copyright and may lead to prosecution or civil proceedings. (100022319) (2009)





SHLAA Sites Drayton - C

Scale 1:5000

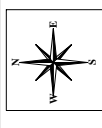
This map is reproduced from Ordnance Survey material with the permission of Ordnance Survey on behalf of the Controller of Her Majesty's Stationery Office © Crown copyright. Unauthorised reproduction infringes Crown copyright and may lead to prosecution or civil proceedings. (100022319) (2009)



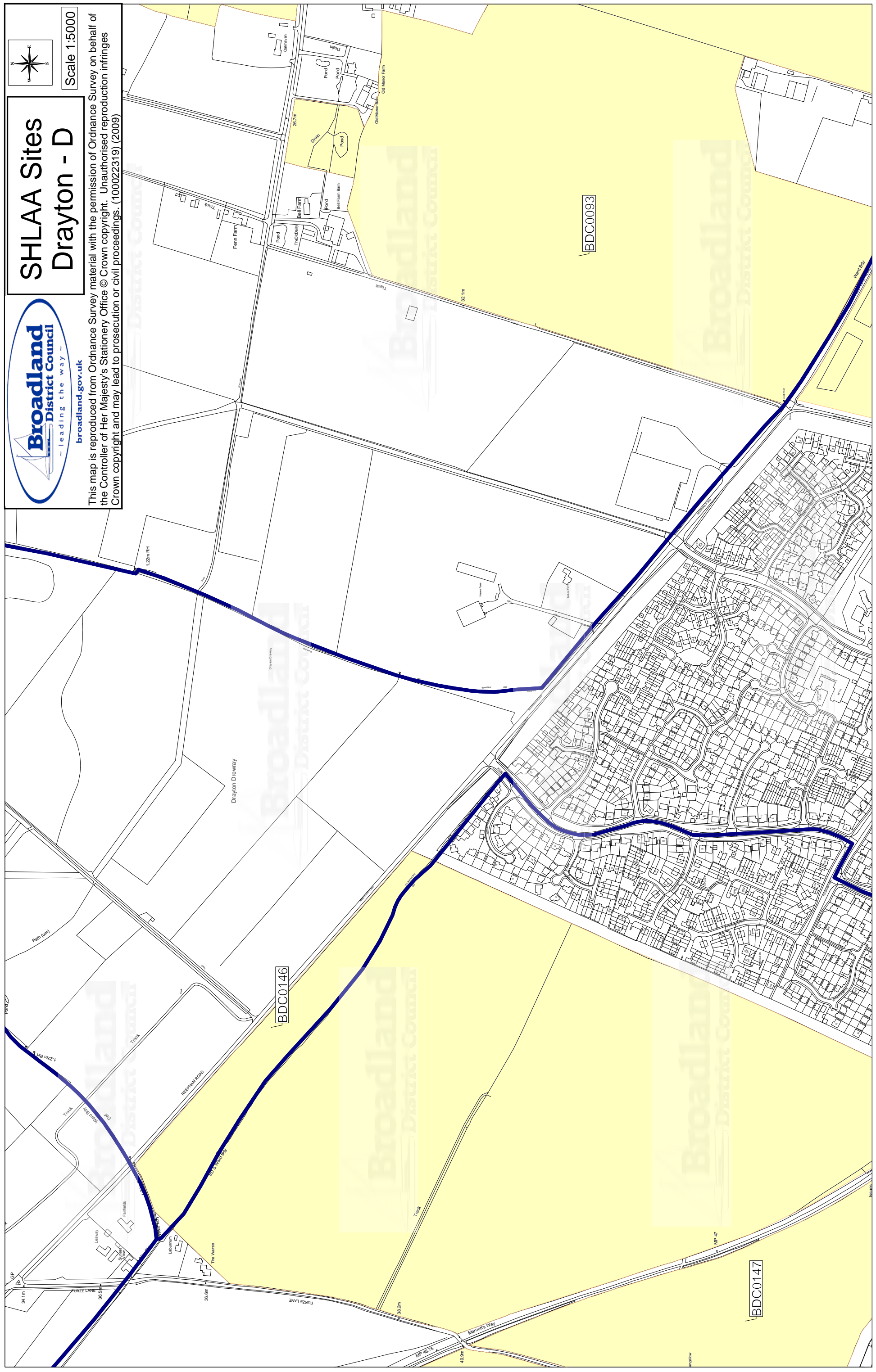
broadland.gov.uk

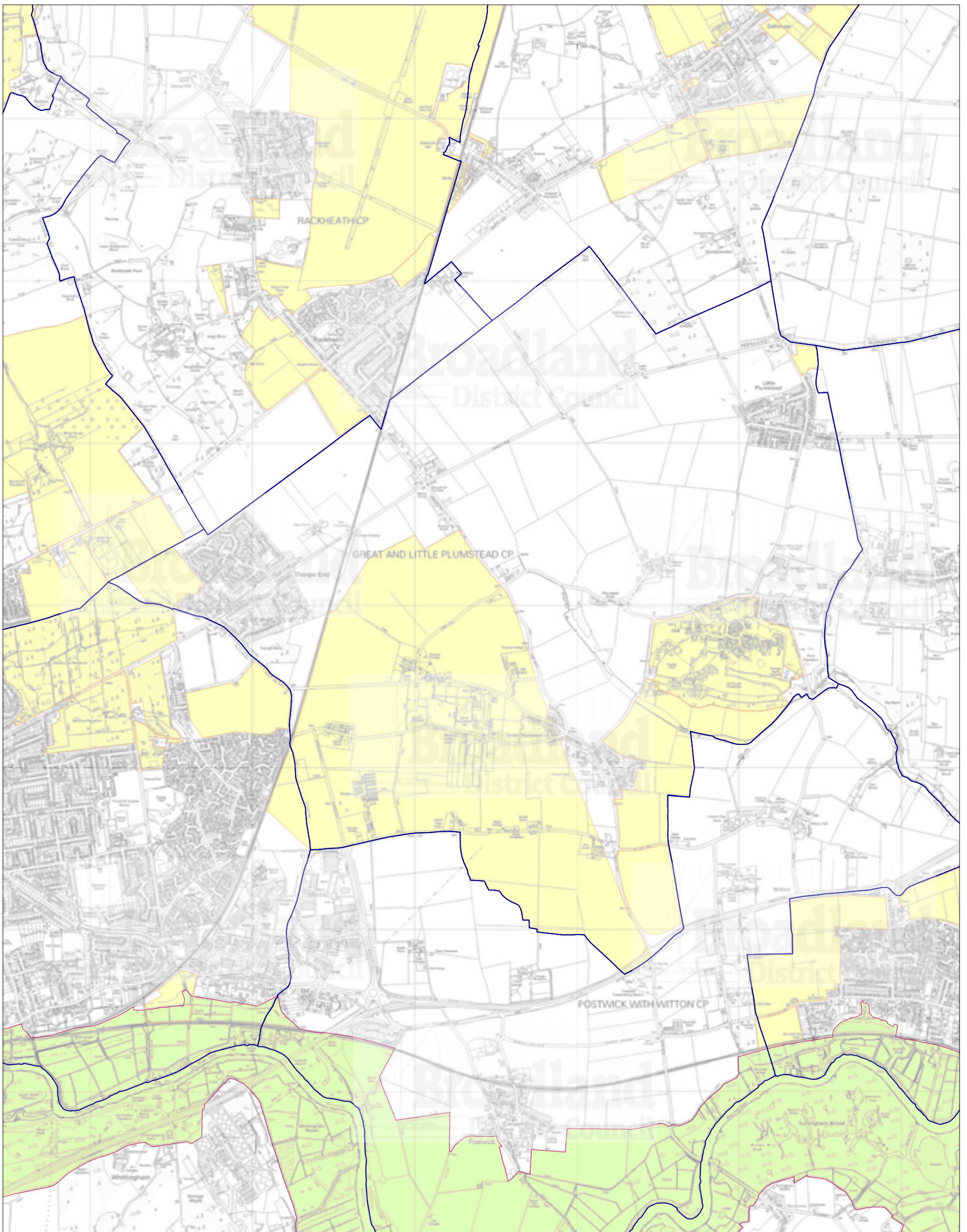
SHLAA Sites Drayton - D

Scale 1:5000



This map is reproduced from Ordnance Survey material with the permission of Ordnance Survey on behalf of the Controller of Her Majesty's Stationery Office © Crown copyright. Unauthorised reproduction infringes Crown copyright and may lead to prosecution or civil proceedings. (100022319) (2009)



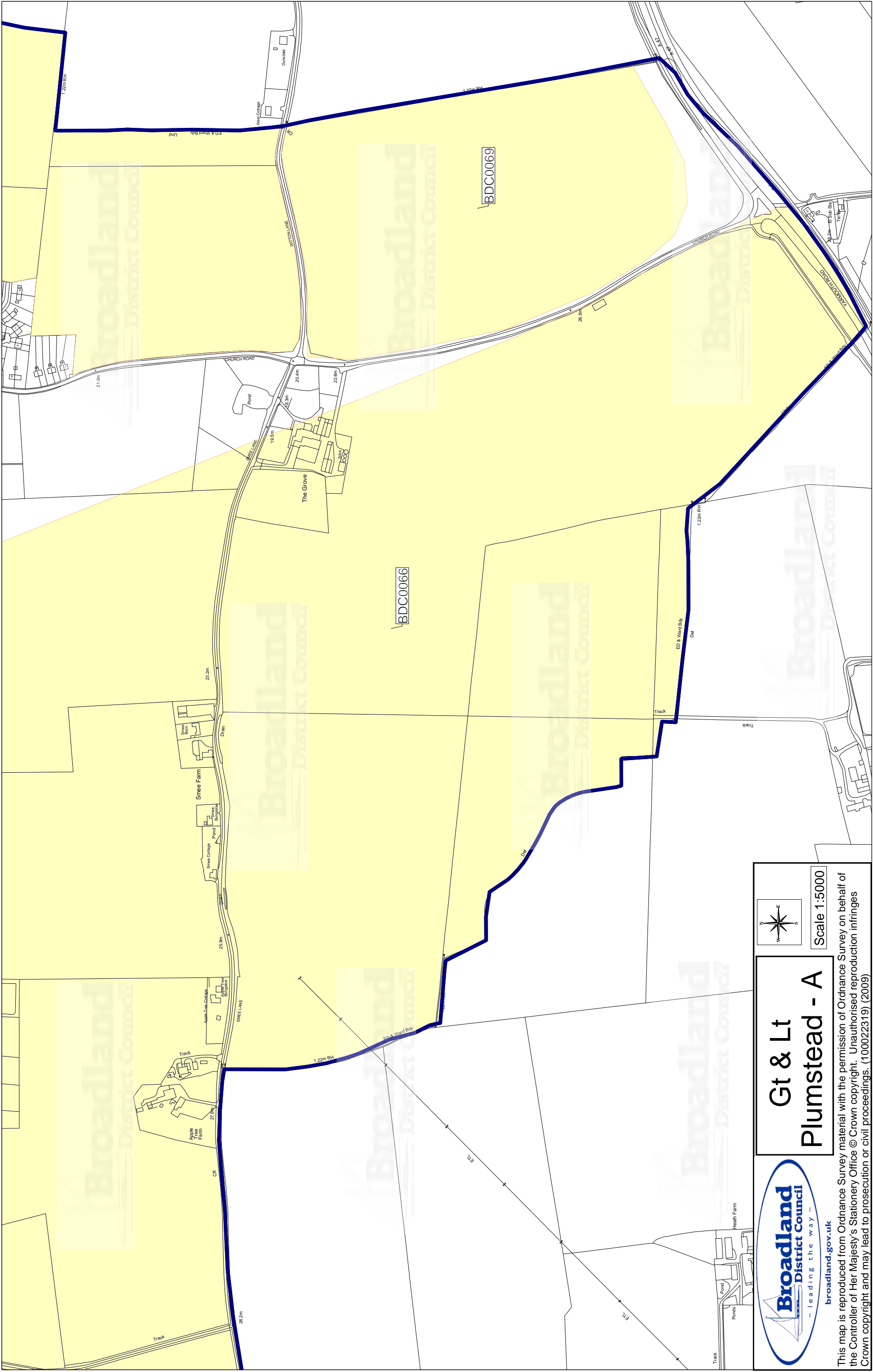



This map is reproduced from Ordnance Survey material with the permission of Ordnance Survey on behalf of the Controller of Her Majesty's Stationery Office © Crown copyright. Unauthorised reproduction infringes Crown copyright and may lead to prosecution or civil proceedings. (100022319) (2009)

Legend

-  SHLAA Site
-  Broads Authority Boundary
-  Parish Boundary

Map set showing sites identified through SHLAA in parish of Gt & Lt Plumstead






Broadland
District Council
— leading the way —

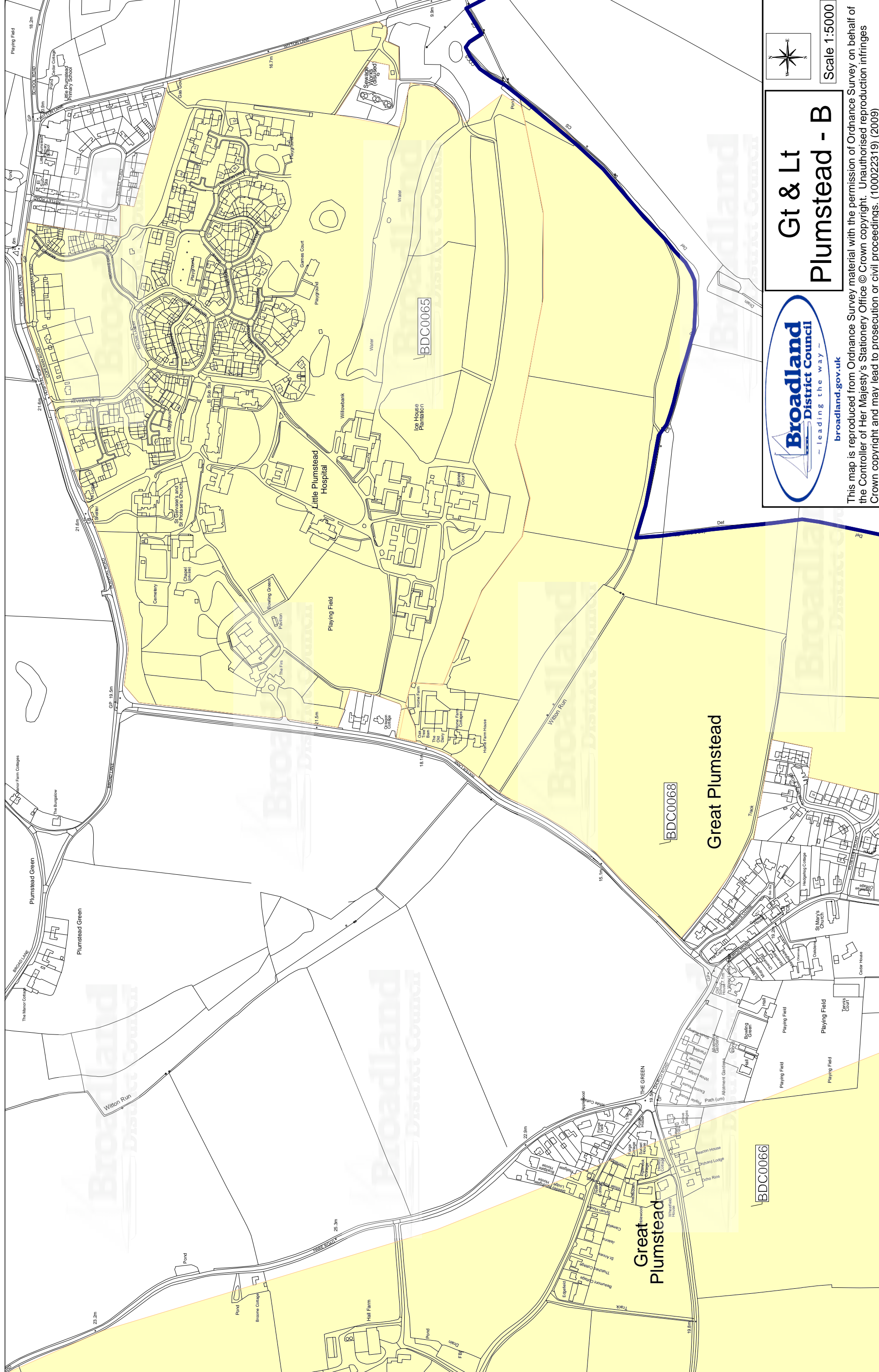
broadland.gov.uk

Gt & Lt Plumstead - A



Scale 1:5000

This map is reproduced from Ordnance Survey material with the permission of Ordnance Survey on behalf of the Controller of Her Majesty's Stationery Office © Crown copyright. Unauthorised reproduction infringes Crown copyright and may lead to prosecution or civil proceedings. (100022319) (2009)



Scale 1:5000

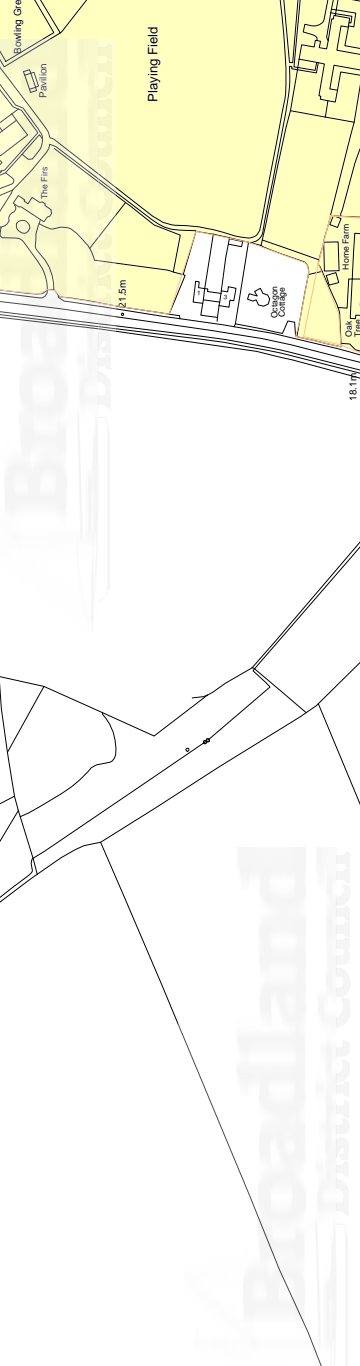
Gt & Lt Plumstead - B

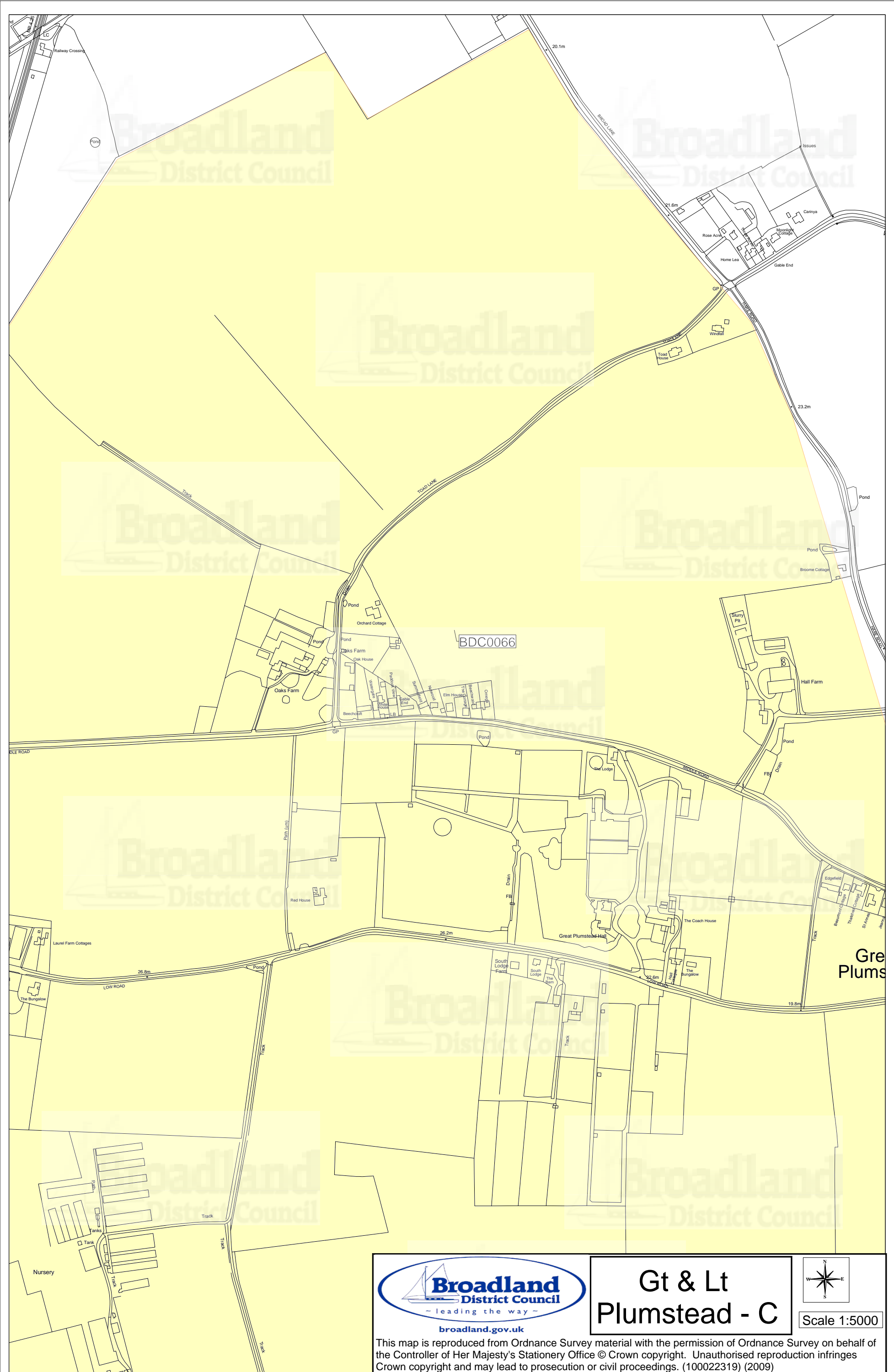


This map is reproduced from Ordnance Survey material with the permission of Ordnance Survey on behalf of the Controller of Her Majesty's Stationery Office © Crown copyright. Unauthorised reproduction infringes Crown copyright and may lead to prosecution or civil proceedings. (100022319) (2009)

Great Plumstead

Great Plumstead





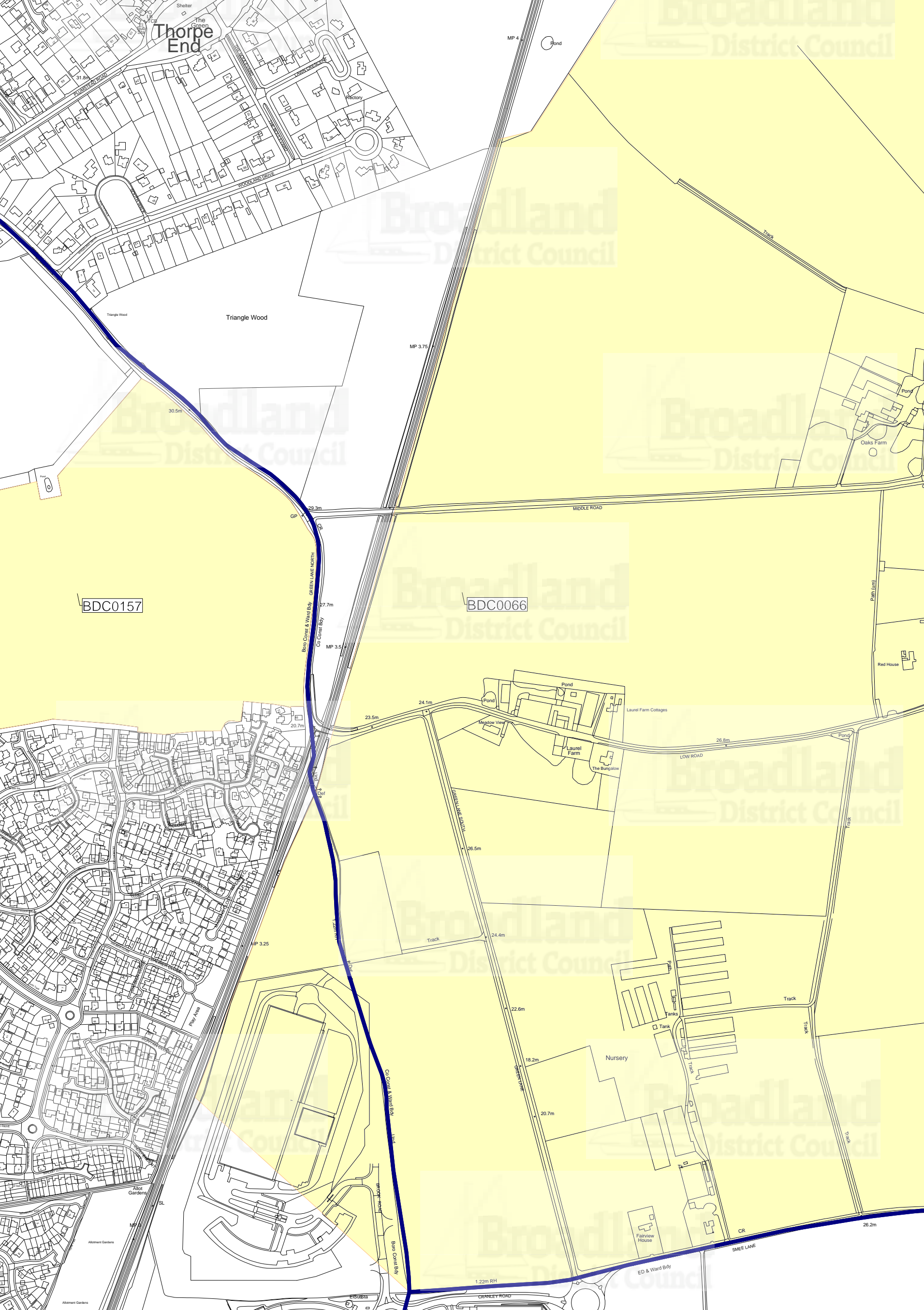
Gt & Lt Plumstead - C

Scale 1:5000

This map is reproduced from Ordnance Survey material with the permission of Ordnance Survey on behalf of the Controller of Her Majesty's Stationery Office © Crown copyright. Unauthorised reproduction infringes Crown copyright and may lead to prosecution or civil proceedings. (100022319) (2009)

Gt & Lt Plumstead - D

This map is reproduced from Ordnance Survey material with the permission of Ordnance Survey on behalf of the Controller of Her Majesty's Stationery Office © Crown copyright. Unauthorised reproduction infringes Crown copyright and may lead to prosecution or civil proceedings. (100022319) (2009)

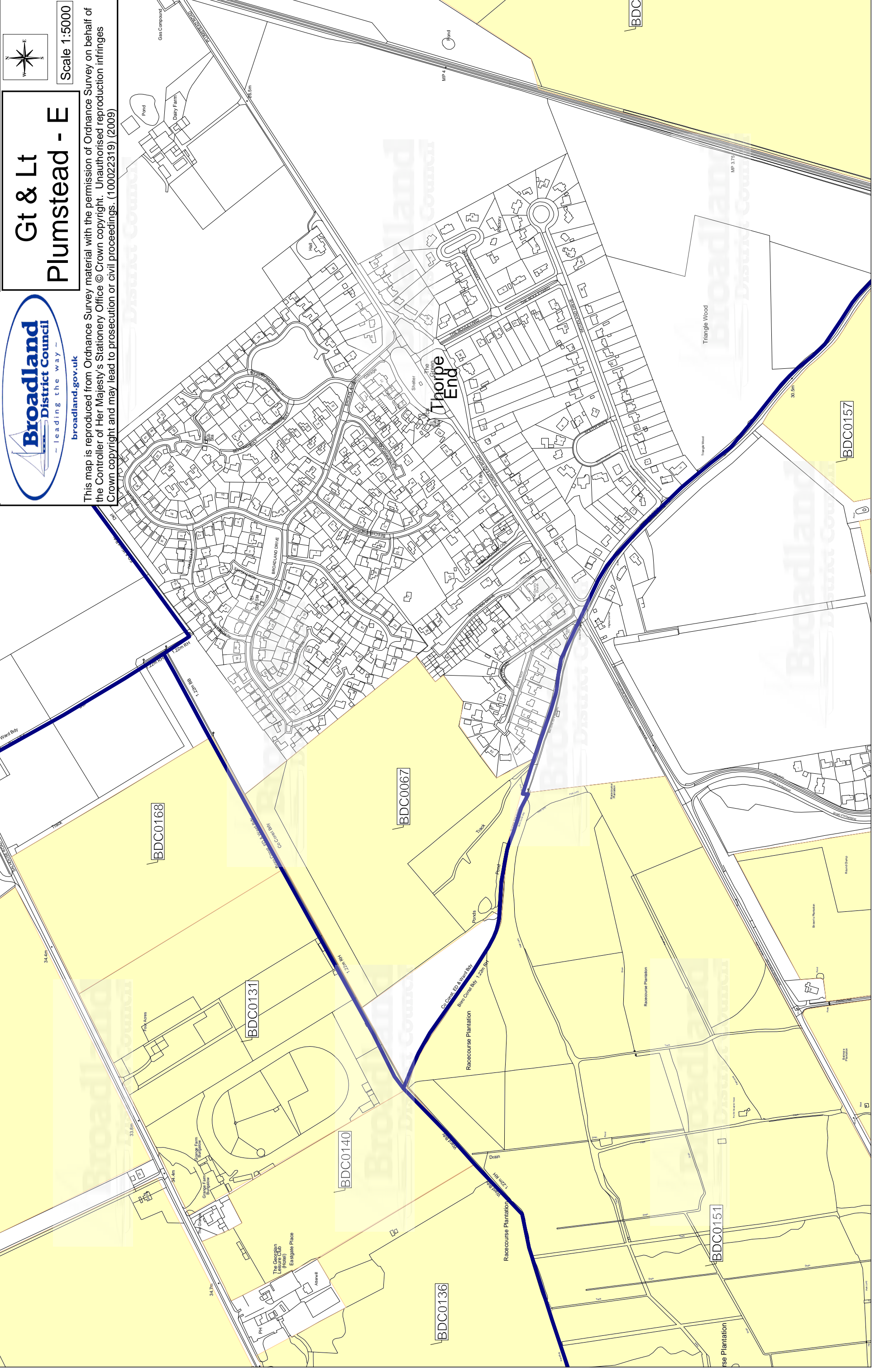


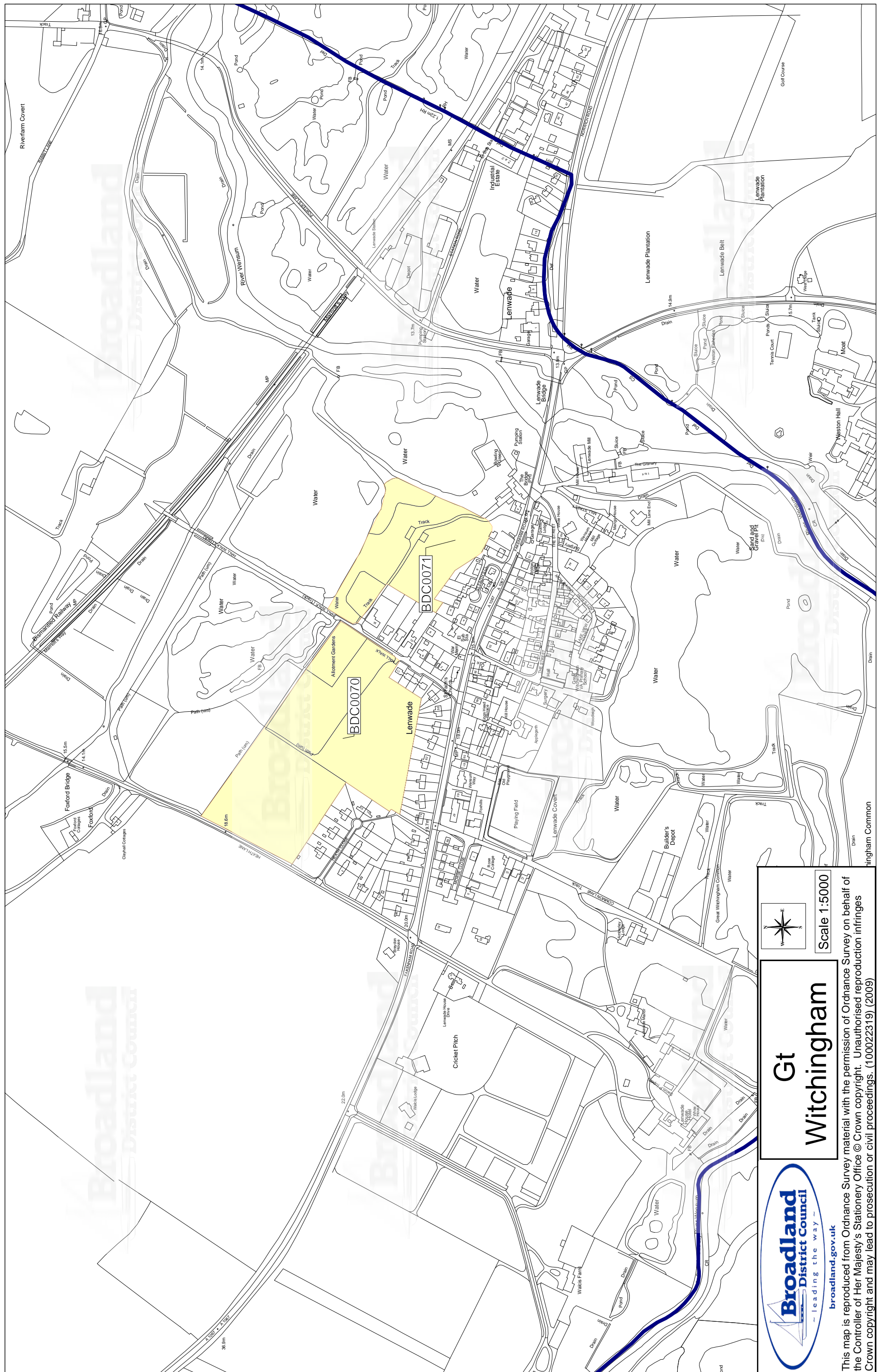


Gt & Lt Plumstead - E

Scale 1:5000

This map is reproduced from Ordnance Survey material with the permission of Ordnance Survey on behalf of the Controller of Her Majesty's Stationery Office © Crown copyright. Unauthorised reproduction infringes Crown copyright and may lead to prosecution or civil proceedings. (100022319) (2009)







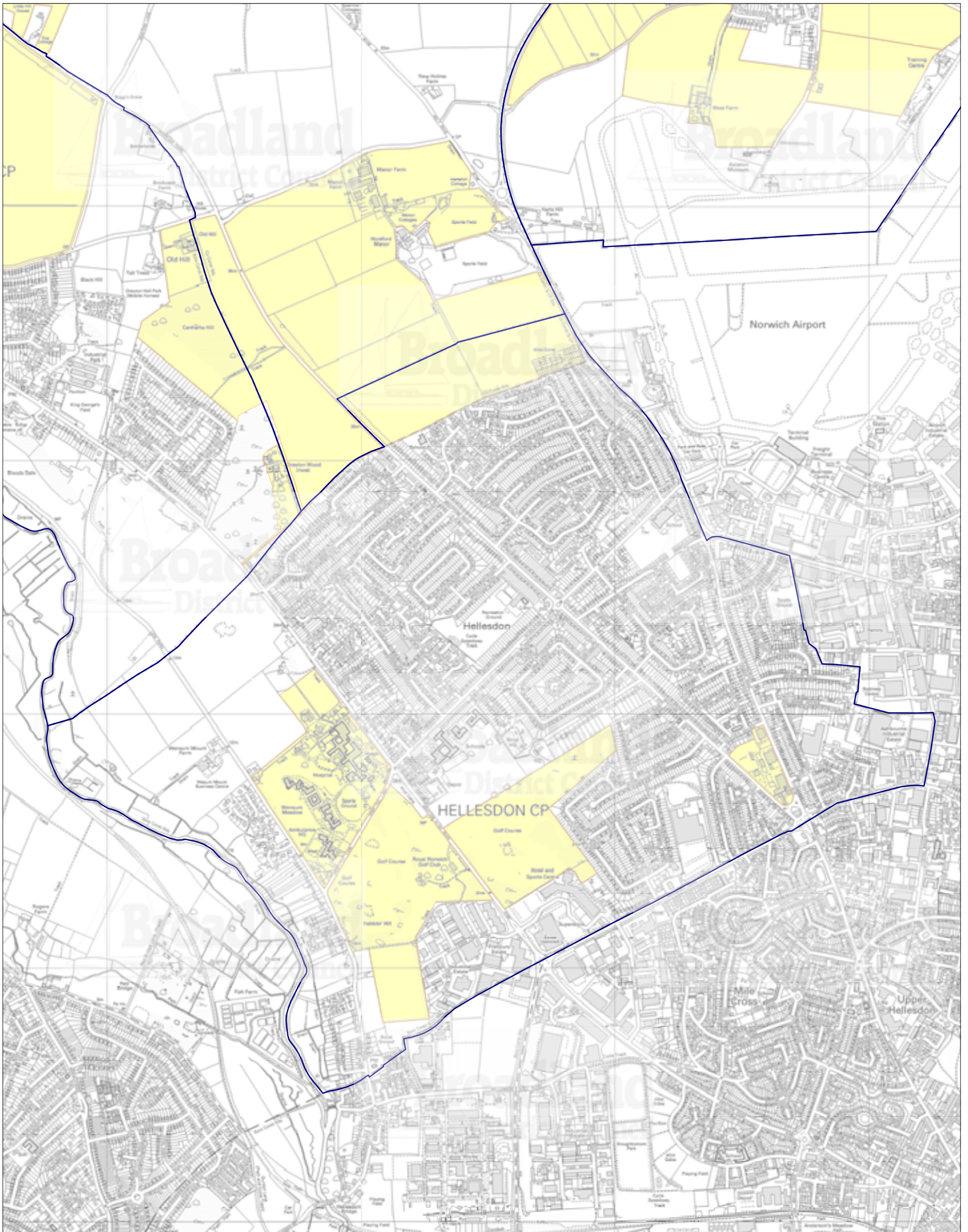
Broadland
District Council
- leading the way -
broadland.gov.uk

Gt Witchingham

Scale 1:5000



This map is reproduced from Ordnance Survey material with the permission of Ordnance Survey on behalf of the Controller of Her Majesty's Stationery Office © Crown copyright. Unauthorised reproduction infringes Crown copyright and may lead to prosecution or civil proceedings. (100022319) (2009)

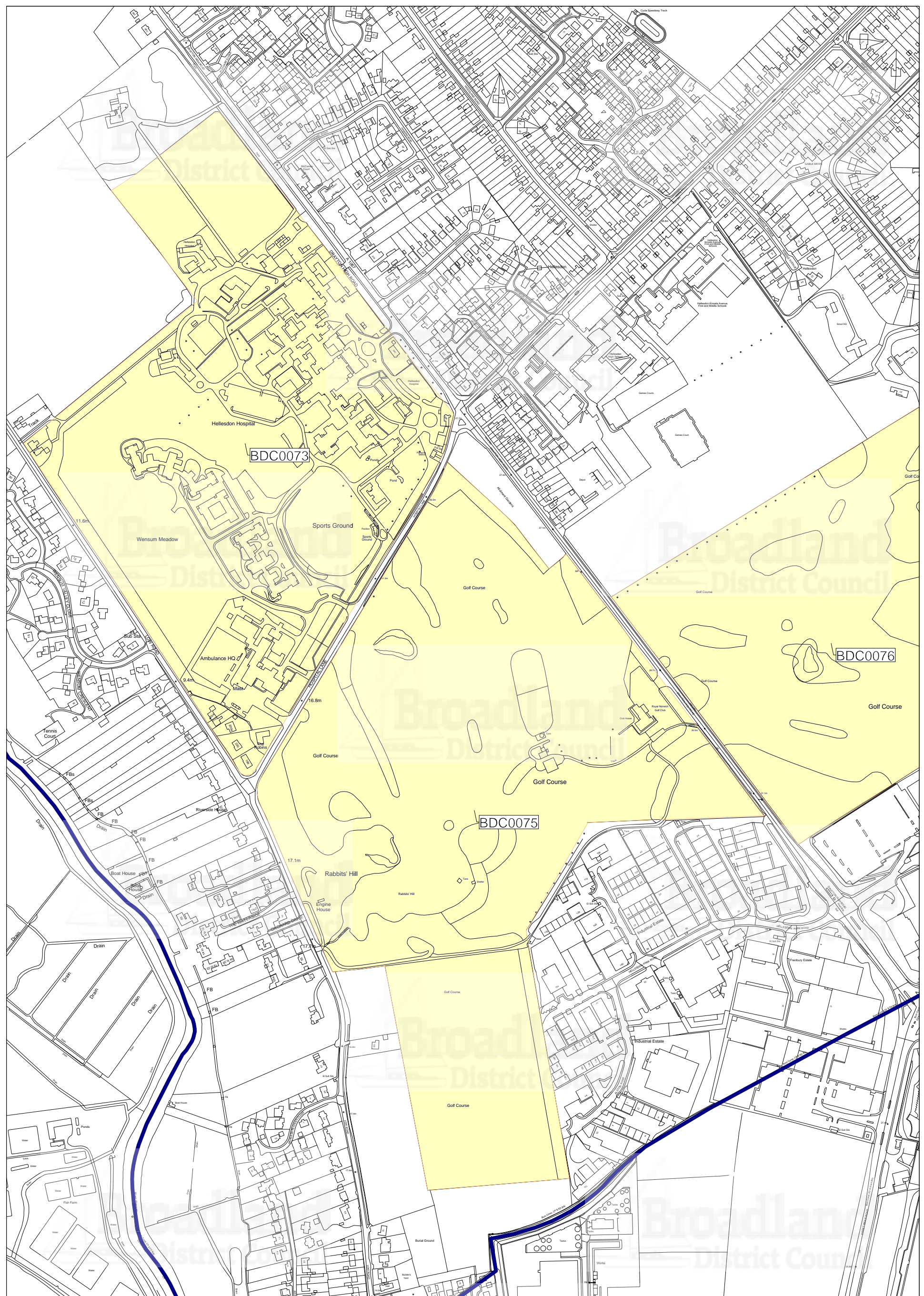


This map is reproduced from Ordnance Survey material with the permission of Ordnance Survey on behalf of the Controller of Her Majesty's Stationery Office © Crown copyright. Unauthorised reproduction infringes Crown copyright and may lead to prosecution or civil proceedings. (100022319) (2009)

Legend

- SHLAA Site
- Broads Authority Boundary
- Parish Boundary

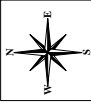
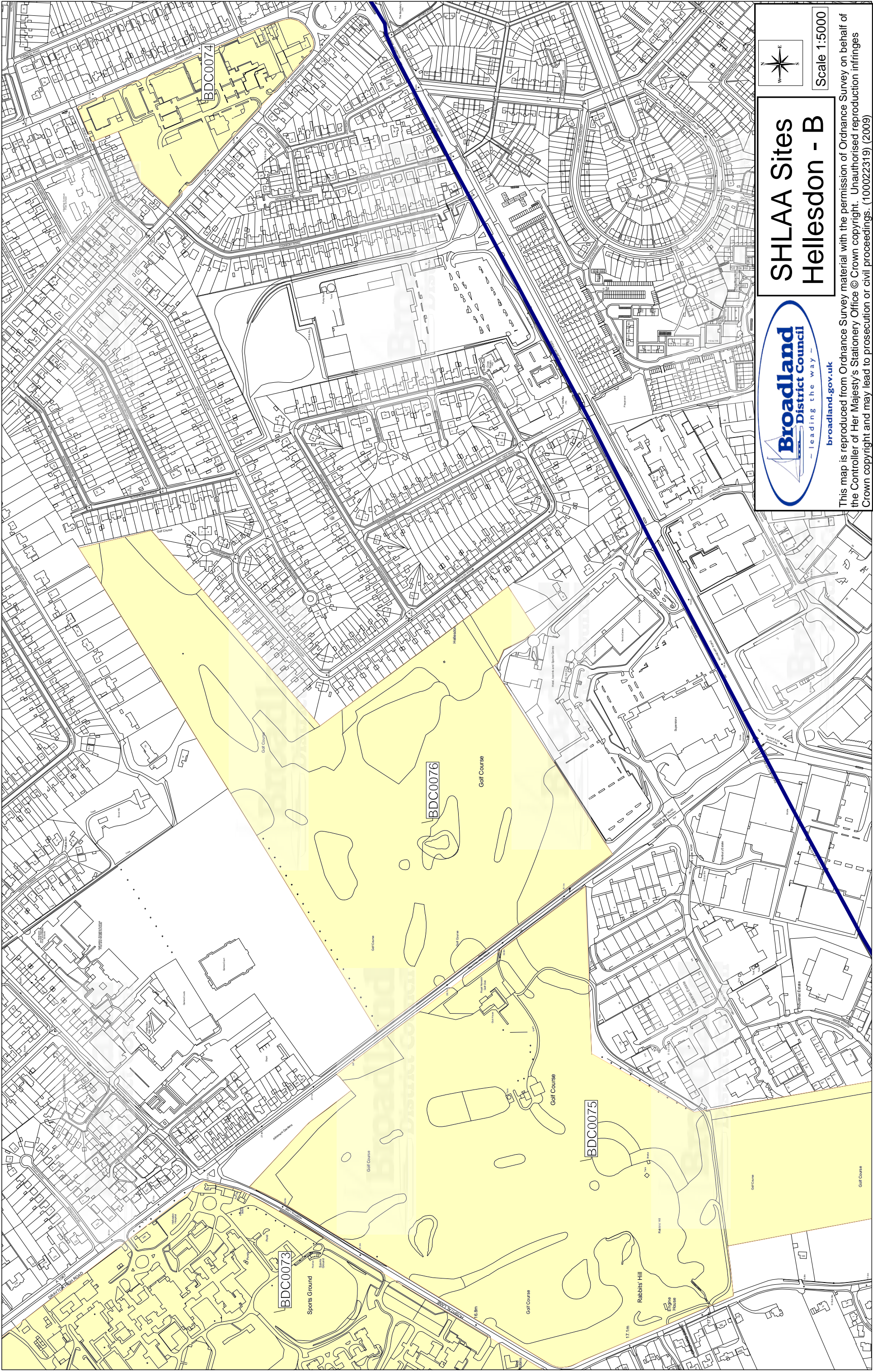
Map set showing sites identified through SHLAA in parish of Hellesdon



SHLAA Sites Hellesdon - A

Scale 1:5000

This map is reproduced from Ordnance Survey material with the permission of Ordnance Survey on behalf of the Controller of Her Majesty's Stationery Office © Crown copyright. Unauthorised reproduction infringes Crown copyright and may lead to prosecution or civil proceedings. (100022319) (2009)

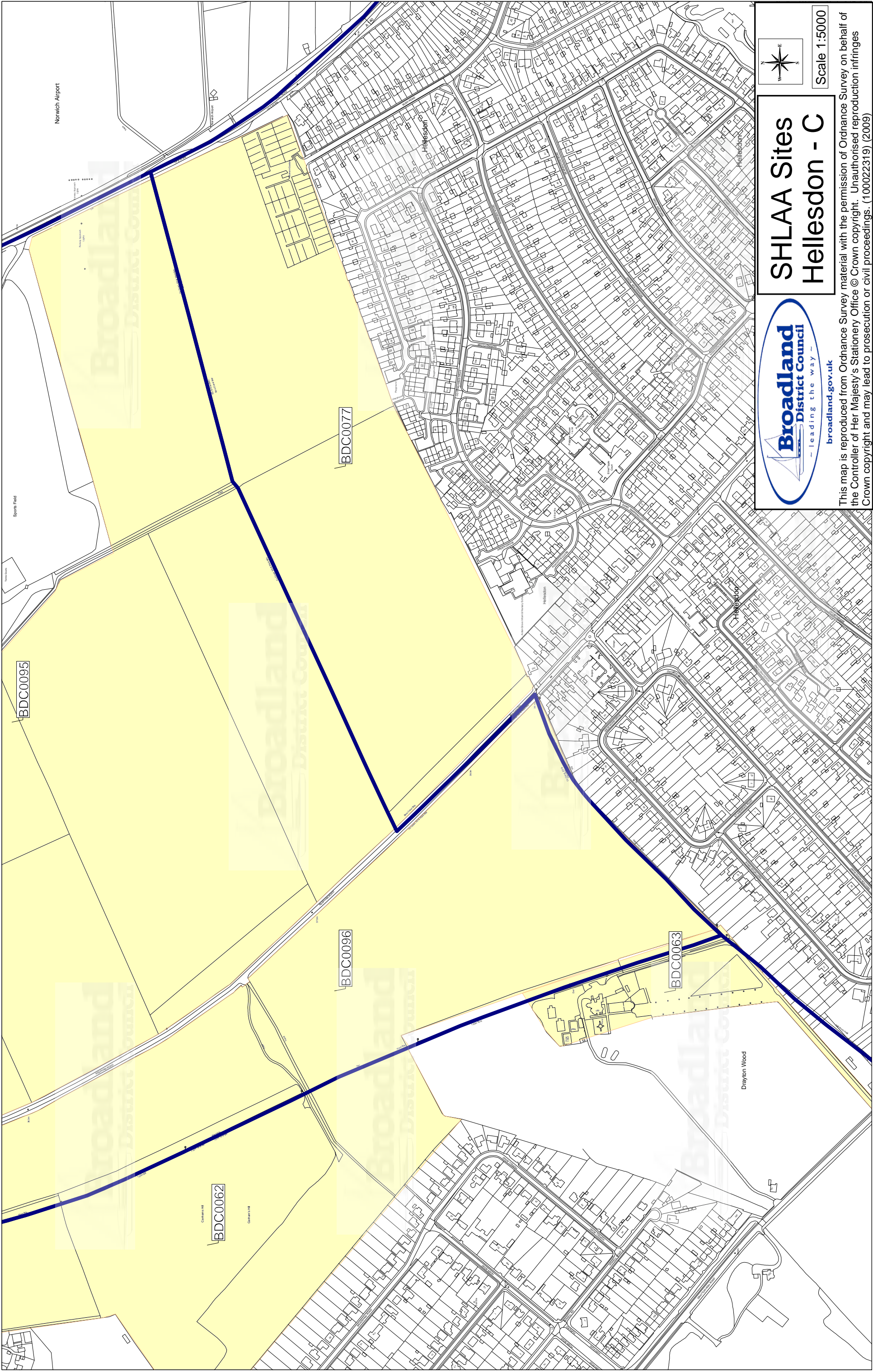


Scale 1:5000

SHLAA Sites Helleston - B



This map is reproduced from Ordnance Survey material with the permission of Ordnance Survey on behalf of the Controller of Her Majesty's Stationery Office © Crown copyright. Unauthorised reproduction infringes Crown copyright and may lead to prosecution or civil proceedings. (100022319) (2009)

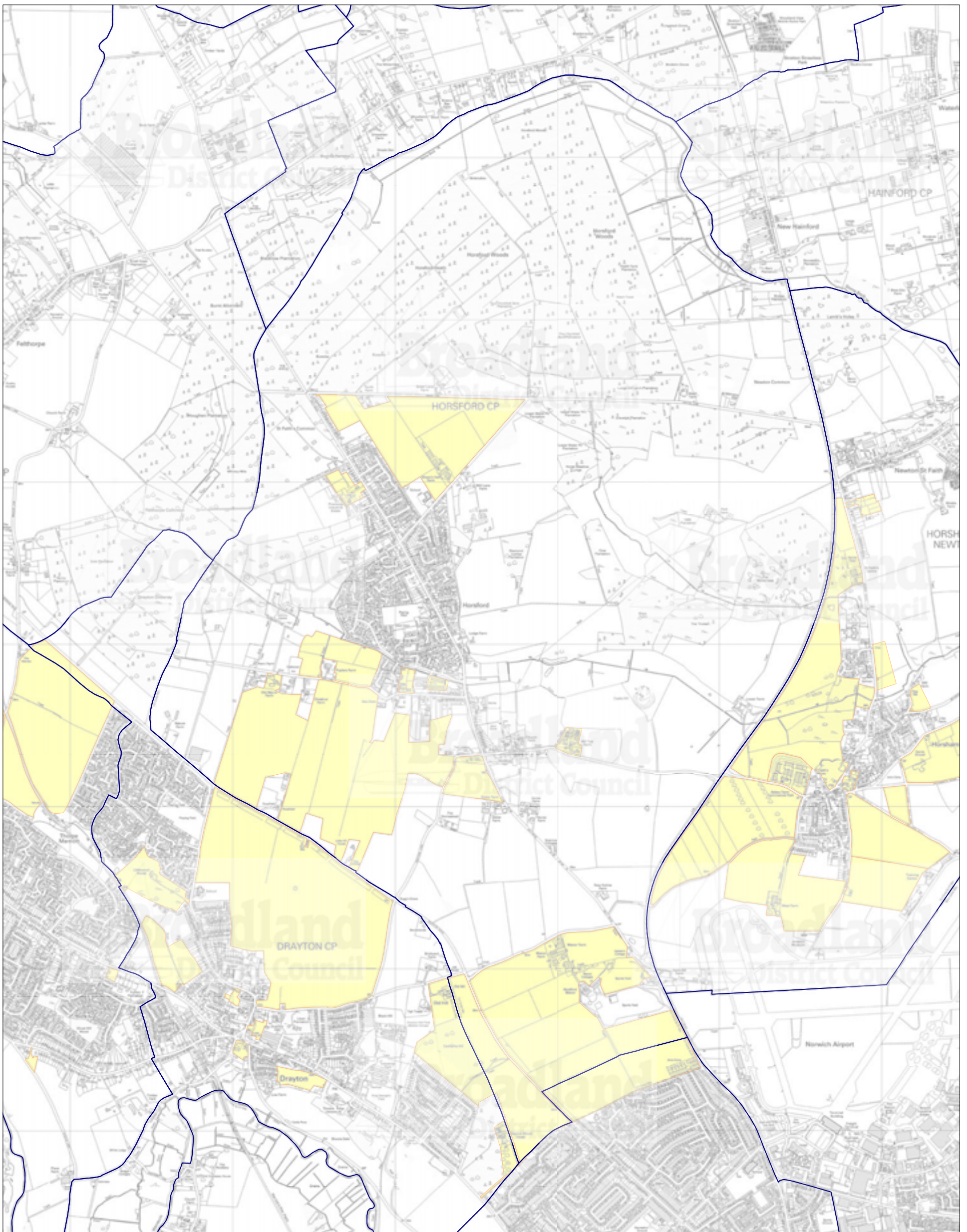


Scale 1:5000

SHLAA Sites Helleston - C



This map is reproduced from Ordnance Survey material with the permission of Ordnance Survey on behalf of the Controller of Her Majesty's Stationery Office © Crown copyright. Unauthorised reproduction infringes Crown copyright and may lead to prosecution or civil proceedings. (100022319) (2009)

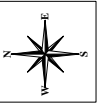
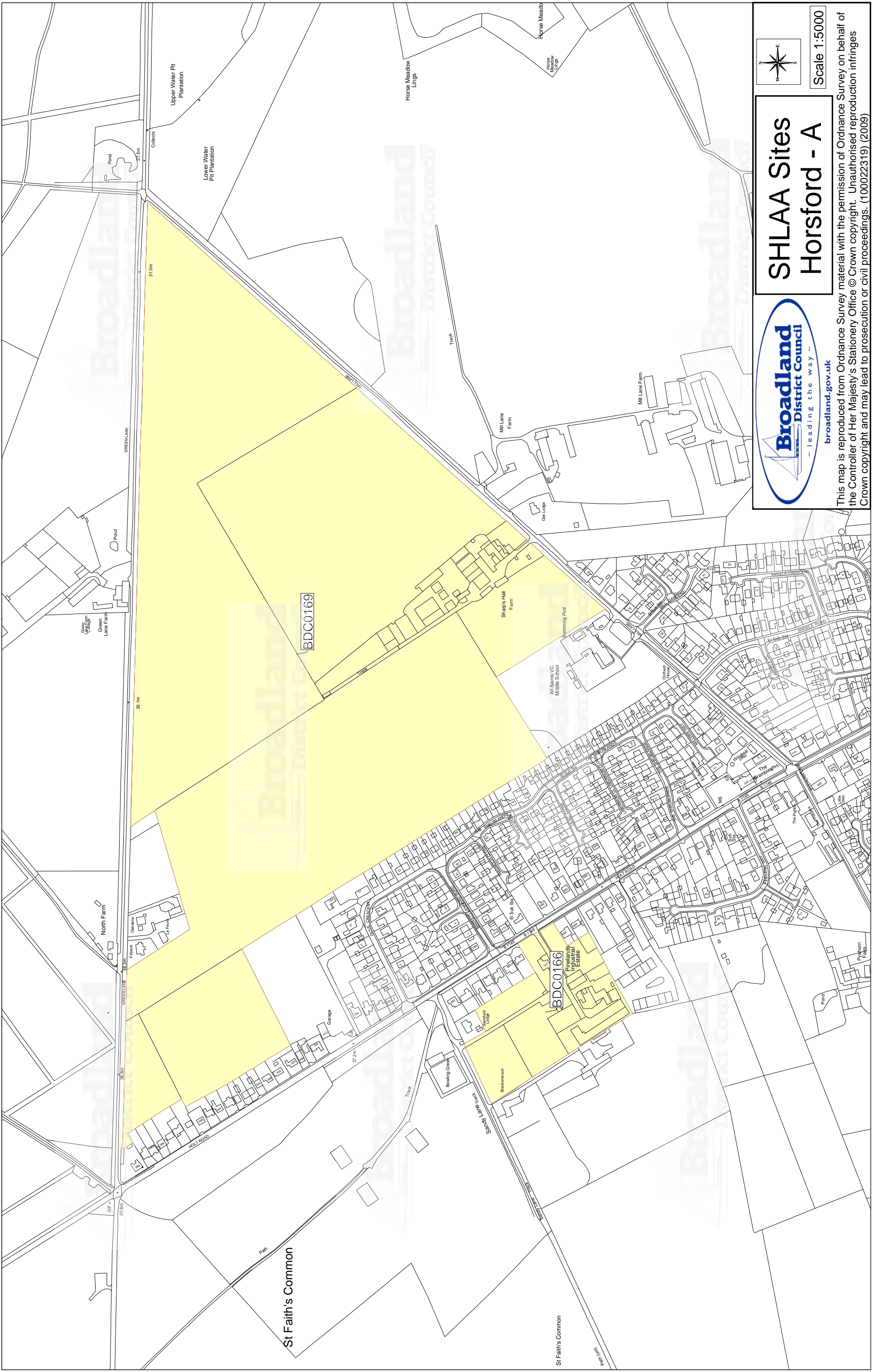


This map is reproduced from Ordnance Survey material with the permission of Ordnance Survey on behalf of the Controller of Her Majesty's Stationery Office © Crown copyright. Unauthorised reproduction infringes Crown copyright and may lead to prosecution or civil proceedings. (100022319) (2009)

Legend

- SHLAA Site
- Broads Authority Boundary
- Parish Boundary

Map set showing sites identified through SHLAA in parish of Horsford

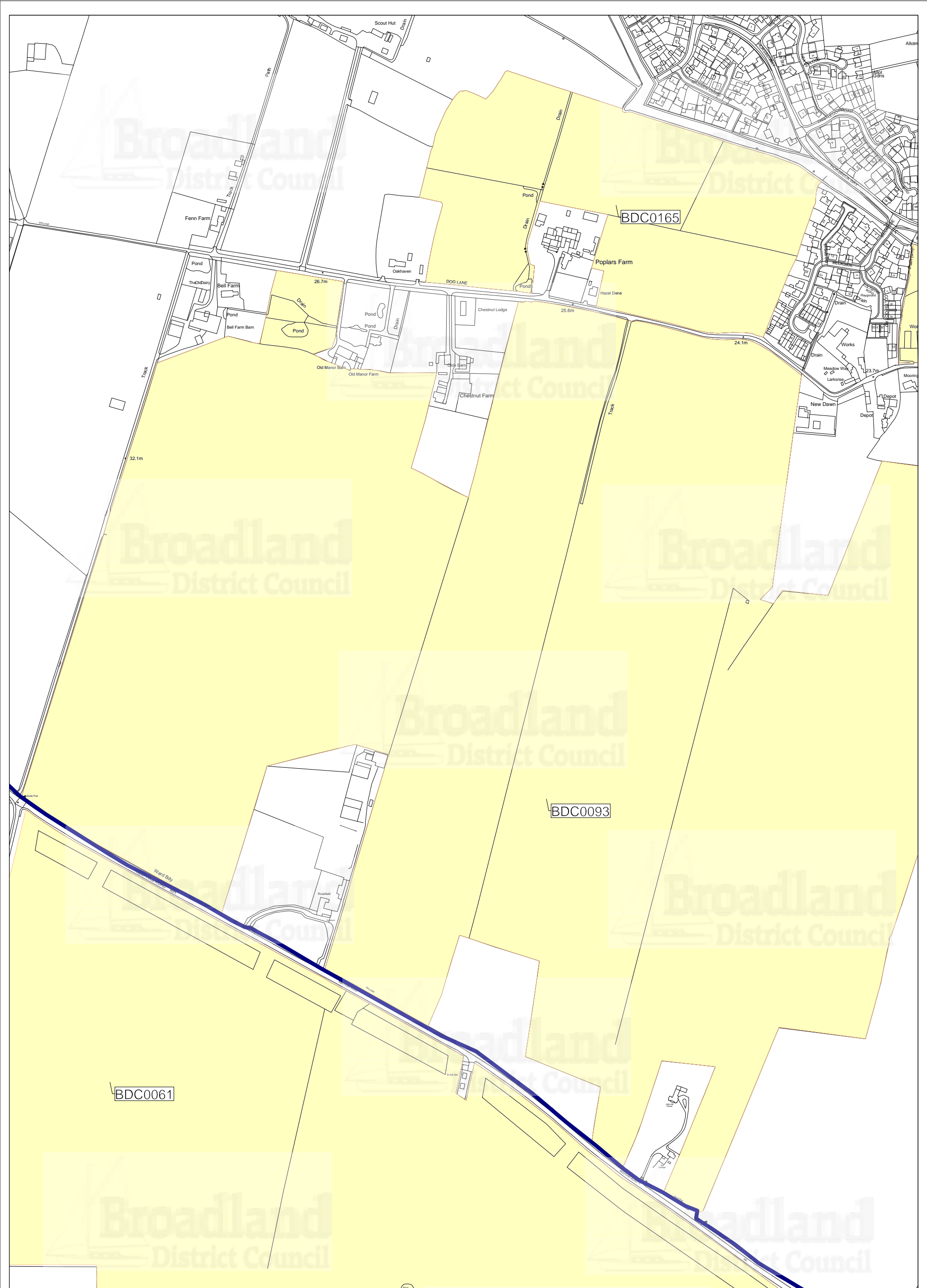


Scale 1:5000

SHLAA Sites Horsford - A



This map is reproduced from Ordnance Survey material with the permission of Ordnance Survey on behalf of the Controller of Her Majesty's Stationery Office © Crown copyright. Unauthorised reproduction infringes Crown copyright and may lead to prosecution or civil proceedings. (100022319) (2009)



SHLAA Sites Horsford - B

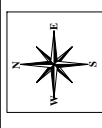
Scale 1:5000

This map is reproduced from Ordnance Survey material with the permission of Ordnance Survey on behalf of the Controller of Her Majesty's Stationery Office © Crown copyright. Unauthorised reproduction infringes Crown copyright and may lead to prosecution or civil proceedings. (100022319) (2009)

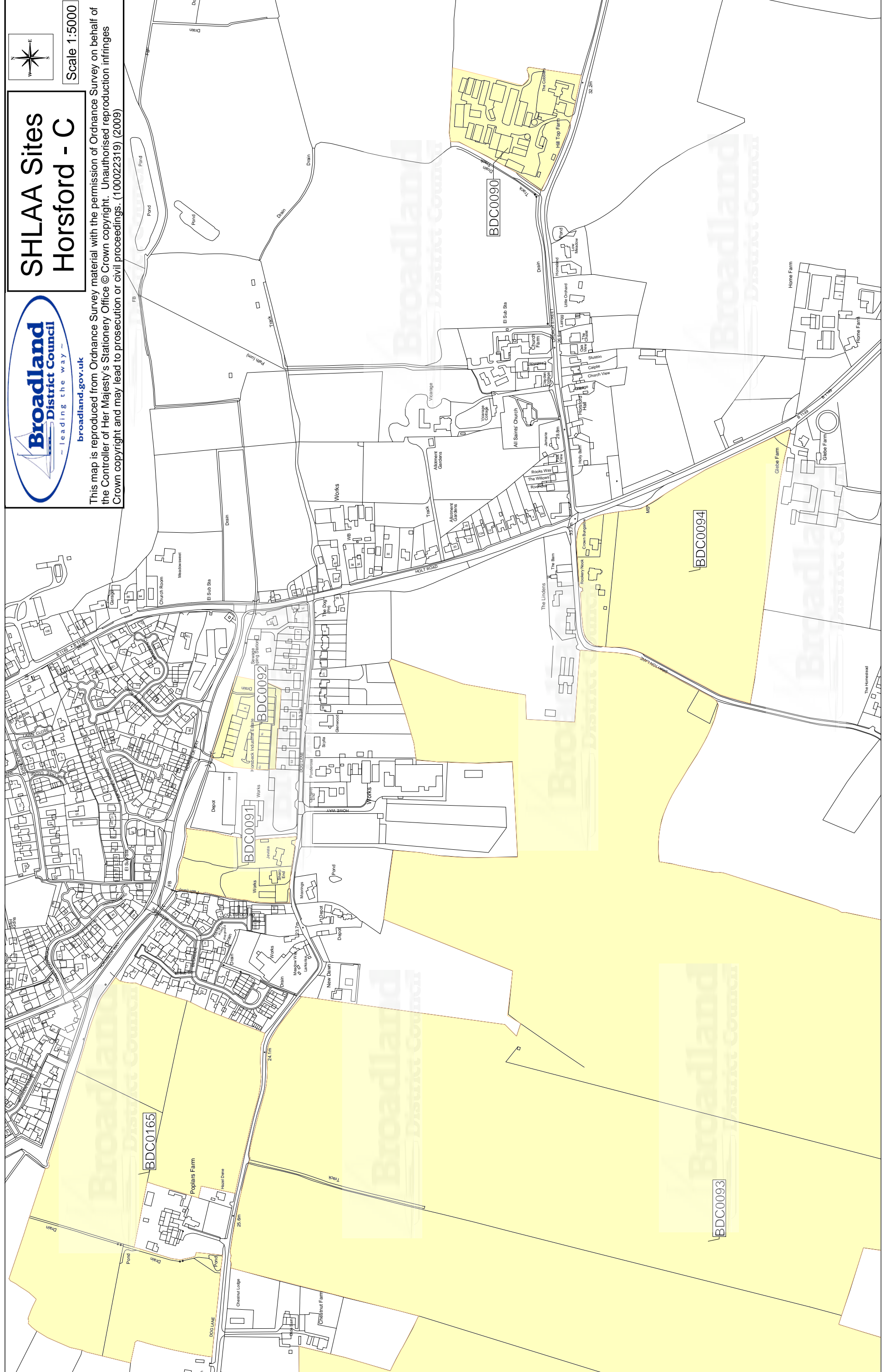


SHLAA Sites Horsford - C

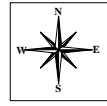
Scale 1:5000



broadland.gov.uk
This map is reproduced from Ordnance Survey material with the permission of Ordnance Survey on behalf of the Controller of Her Majesty's Stationery Office © Crown copyright. Unauthorised reproduction infringes Crown copyright and may lead to prosecution or civil proceedings. (100022319) (2009)

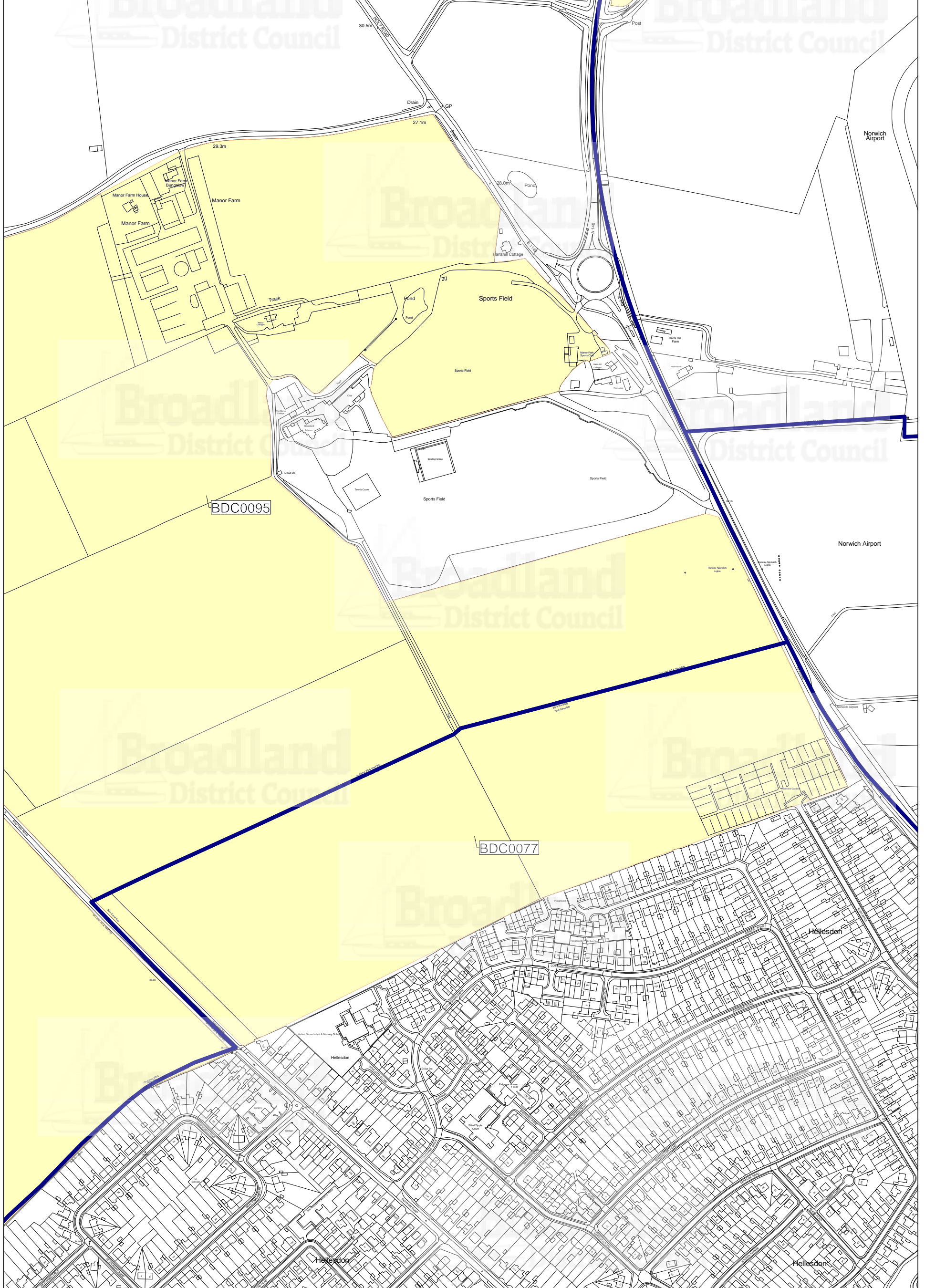


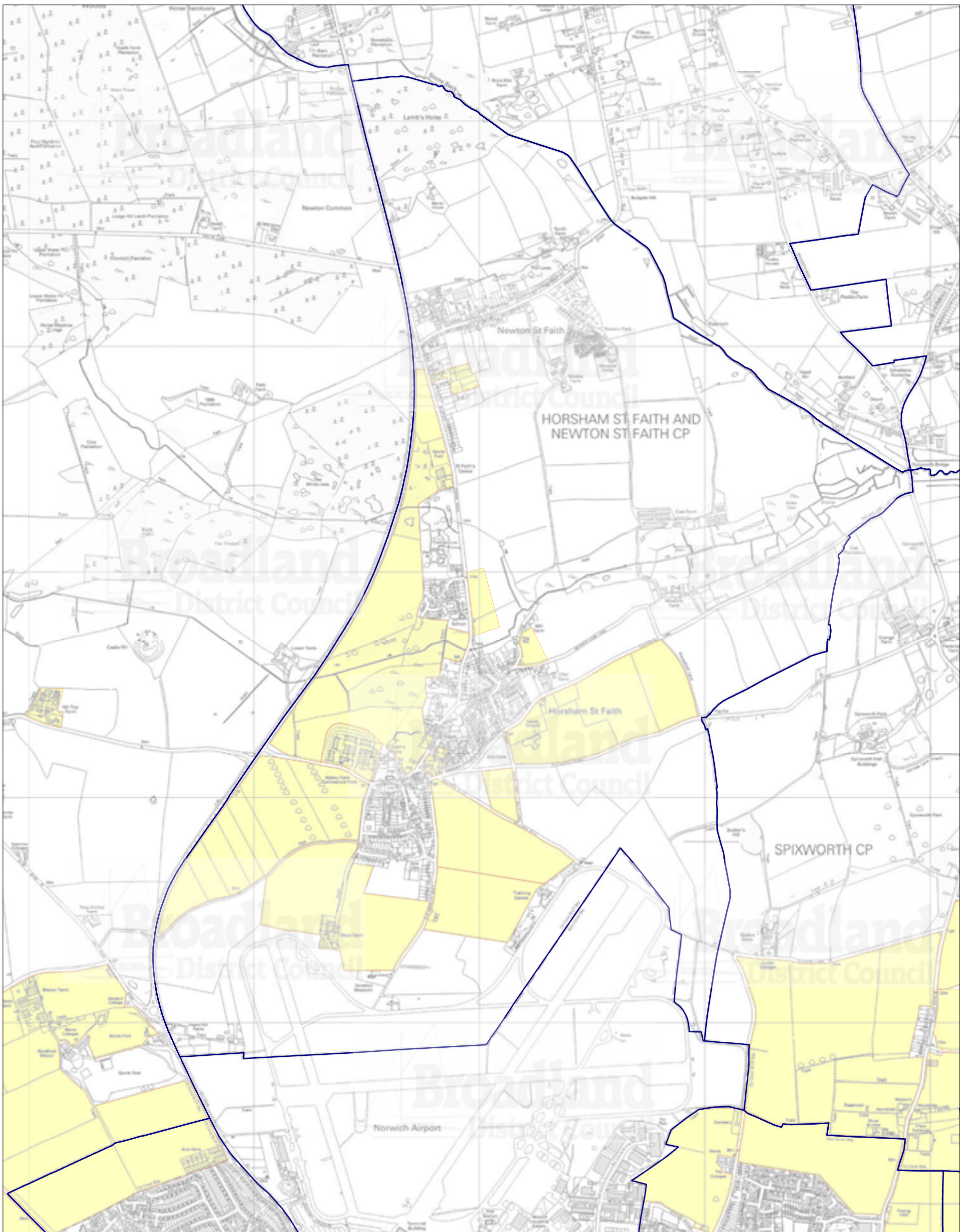
SHLAA Sites Horsford - E



Scale 1:5000

This map is reproduced from Ordnance Survey material with the permission of Ordnance Survey on behalf of the Controller of Her Majesty's Stationery Office © Crown copyright. Unauthorised reproduction infringes Crown copyright and may lead to prosecution or civil proceedings. (100022319) (2009)



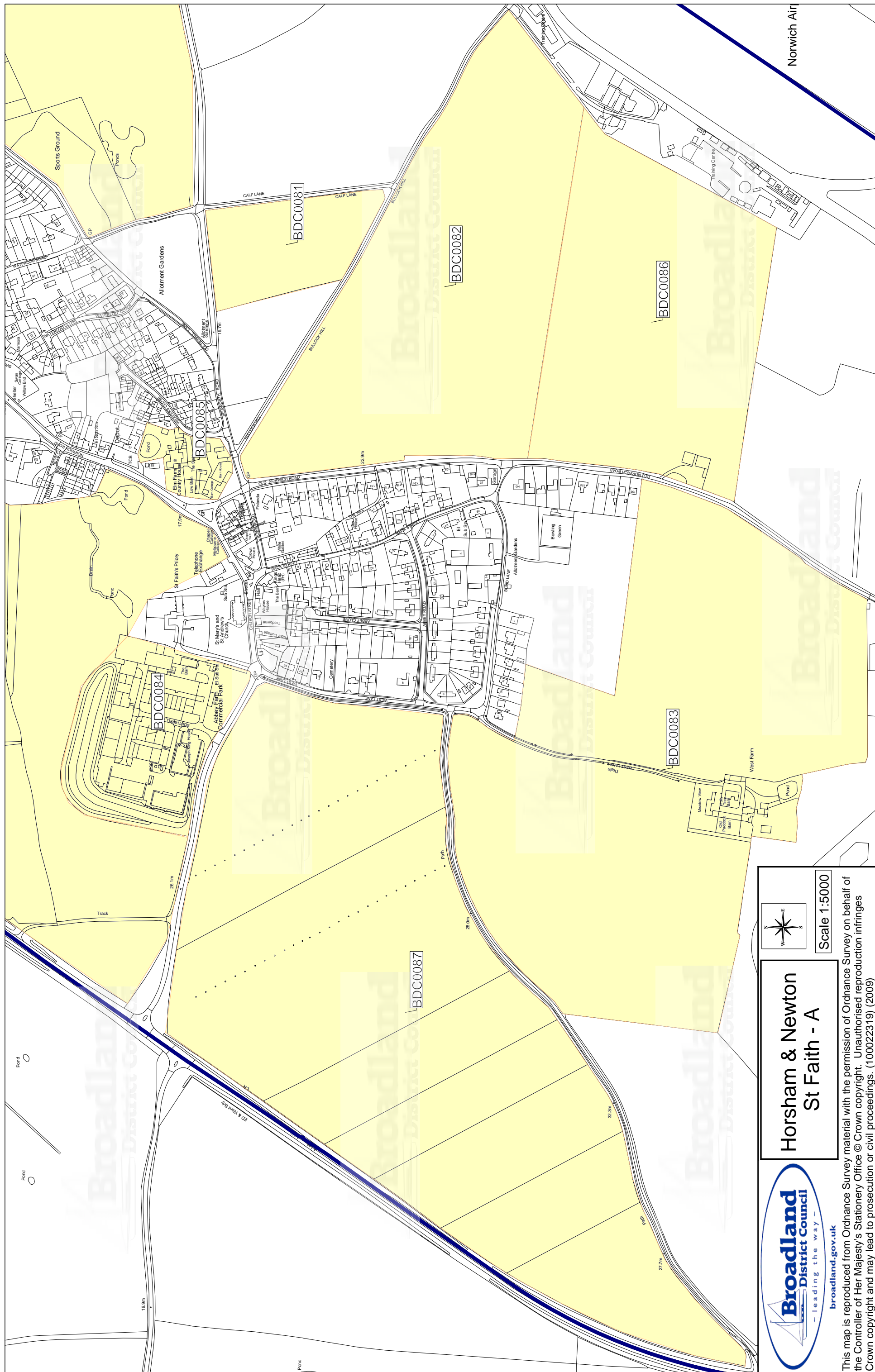


This map is reproduced from Ordnance Survey material with the permission of Ordnance Survey on behalf of the Controller of Her Majesty's Stationery Office © Crown copyright. Unauthorised reproduction infringes Crown copyright and may lead to prosecution or civil proceedings. (100022319) (2009)

Legend

- SHLAA Site
- Broads Authority Boundary
- Parish Boundary

Map set showing sites identified through SHLAA in parish of Horsham & Newton St Faith



Norwich Air



Broadland
District Council
- leading the way -

broadland.gov.uk

Horsham & Newton
St Faith - A



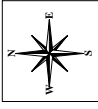
Scale 1:5000

This map is reproduced from Ordnance Survey material with the permission of Ordnance Survey on behalf of the Controller of Her Majesty's Stationery Office © Crown copyright. Unauthorised reproduction infringes Crown copyright and may lead to prosecution or civil proceedings. (100022319) (2009)



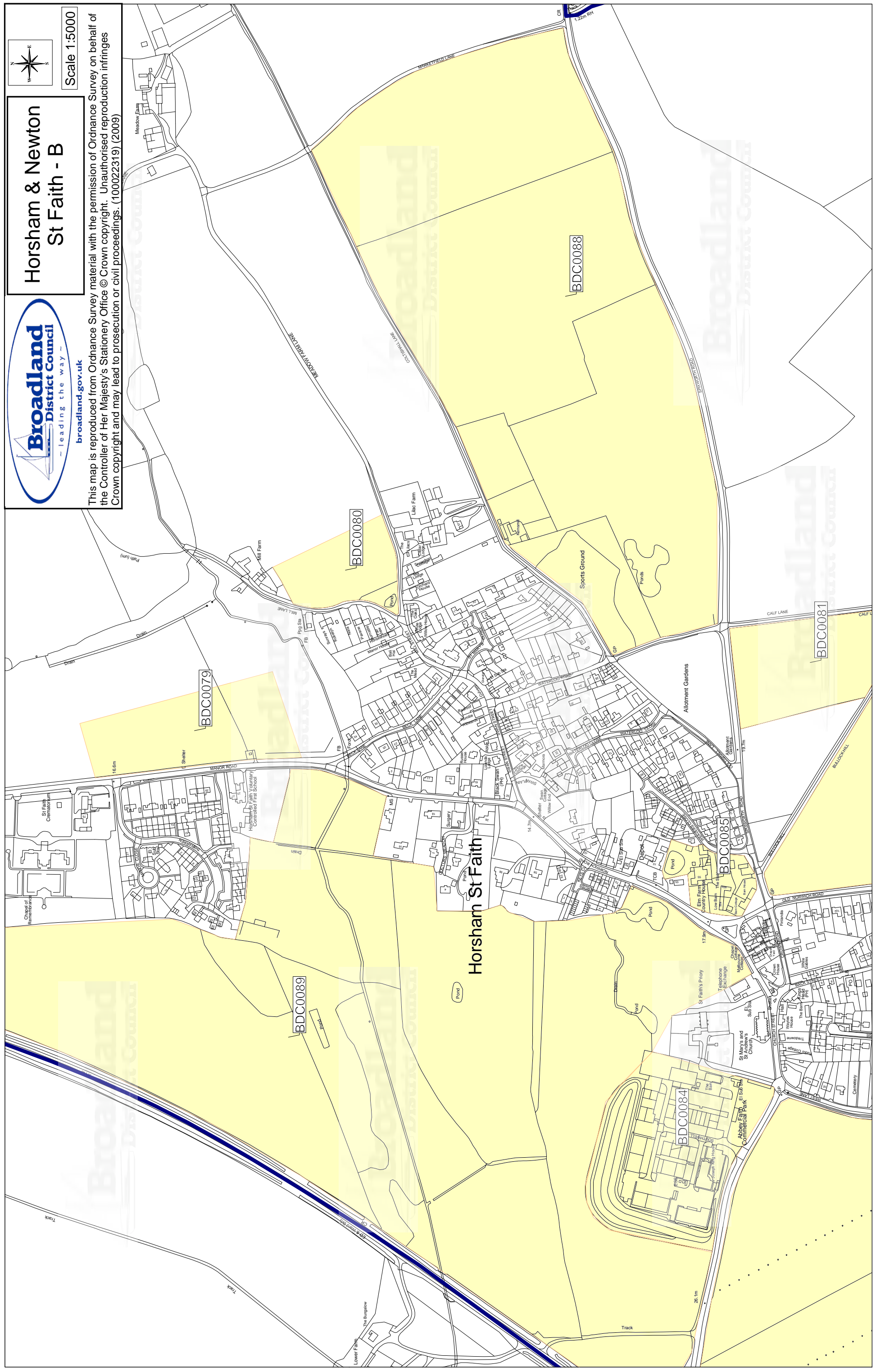
Horsham & Newton St Faith - B

Scale 1:5000



broadland.gov.uk

This map is reproduced from Ordnance Survey material with the permission of Ordnance Survey on behalf of the Controller of Her Majesty's Stationery Office © Crown copyright. Unauthorised reproduction infringes Crown copyright and may lead to prosecution or civil proceedings. (100022319) (2009)



Horsham St Faith

St Faith's Cemetery

St Faith's Church

Abbey Farm Commercial Park

Lower Farm

Horsham St Faith Primary School

St Faith's Primary

St Mary's and St Andrew's Church

St Faith's Cemetery

St Faith's Primary

St Faith's Primary

St Faith's Primary

St Faith's Primary

St Faith's Primary

St Faith's Primary

St Faith's Primary

St Faith's Primary

St Faith's Primary

St Faith's Primary

St Faith's Primary

St Faith's Primary

St Faith's Primary

St Faith's Primary

St Faith's Primary

St Faith's Primary

St Faith's Primary

St Faith's Primary

St Faith's Primary

St Faith's Primary

St Faith's Primary

St Faith's Primary

St Faith's Primary

St Faith's Primary

St Faith's Primary

St Faith's Primary

St Faith's Primary

St Faith's Primary

St Faith's Primary

St Faith's Primary

St Faith's Primary

St Faith's Primary

St Faith's Primary

St Faith's Primary

St Faith's Primary

St Faith's Primary

St Faith's Primary

St Faith's Primary

St Faith's Primary

St Faith's Primary

St Faith's Primary

St Faith's Primary

St Faith's Primary

St Faith's Primary

St Faith's Primary

St Faith's Primary

St Faith's Primary

St Faith's Primary

St Faith's Primary

St Faith's Primary

St Faith's Primary

St Faith's Primary

St Faith's Primary

St Faith's Primary

St Faith's Primary


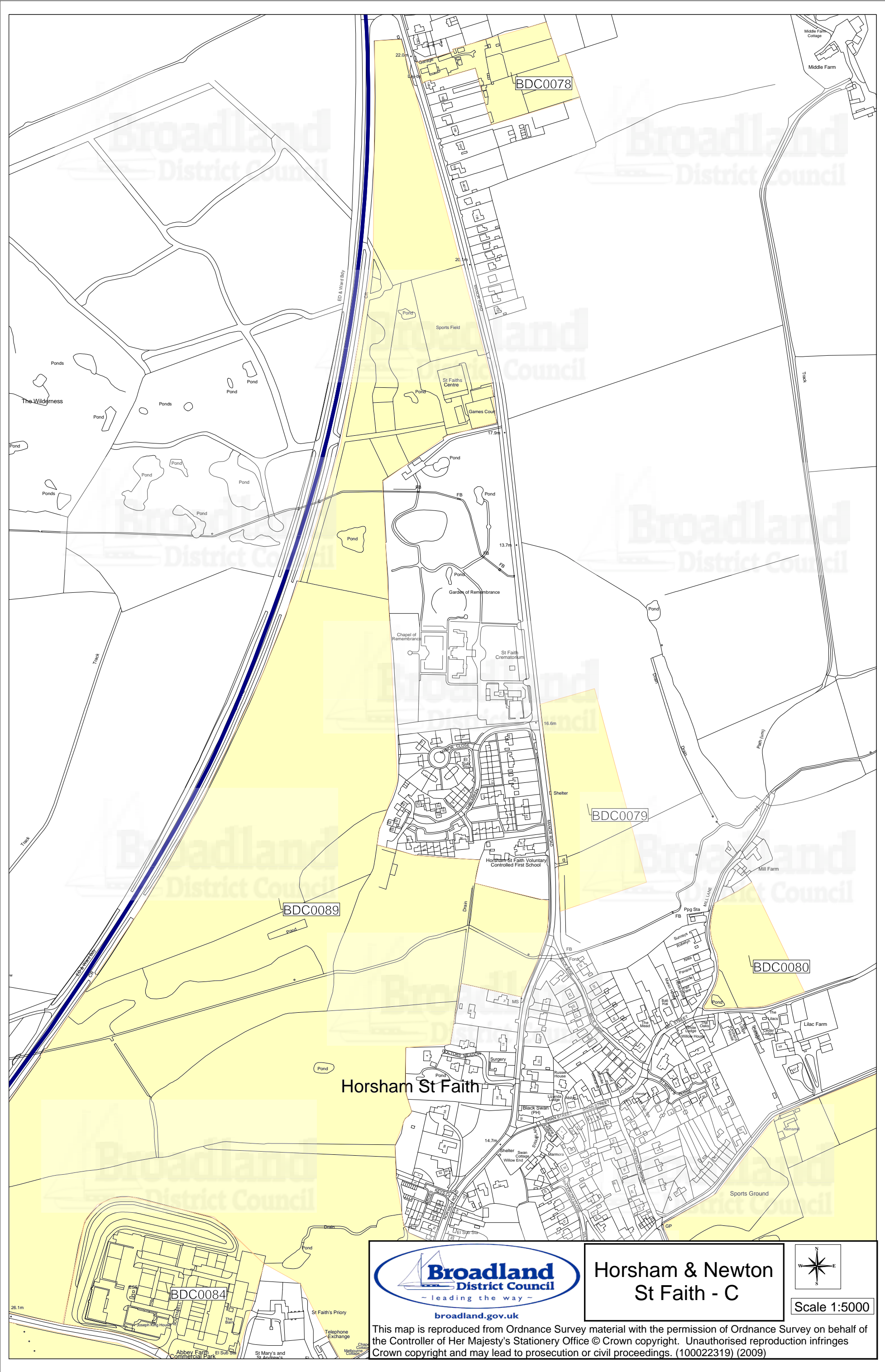
St Faith's Primary

St Faith's Primary

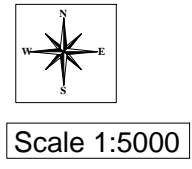
St Faith's Primary

St Faith's Primary

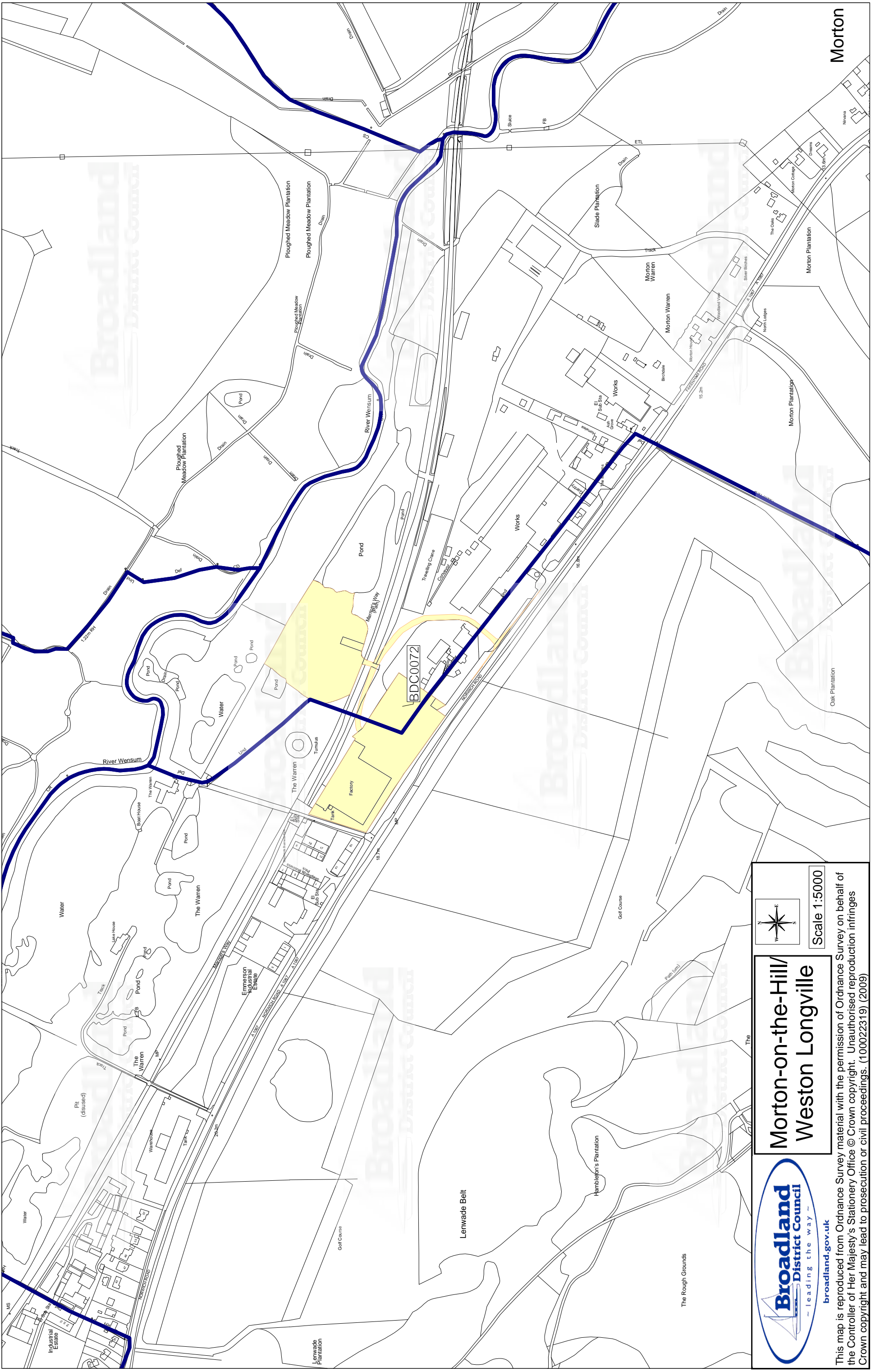
St Faith's Primary




**Horsham & Newton
St Faith - C**



This map is reproduced from Ordnance Survey material with the permission of Ordnance Survey on behalf of the Controller of Her Majesty's Stationery Office © Crown copyright. Unauthorised reproduction infringes Crown copyright and may lead to prosecution or civil proceedings. (100022319) (2009)






Broadland District Council

 - leading the way -

broadland.gov.uk

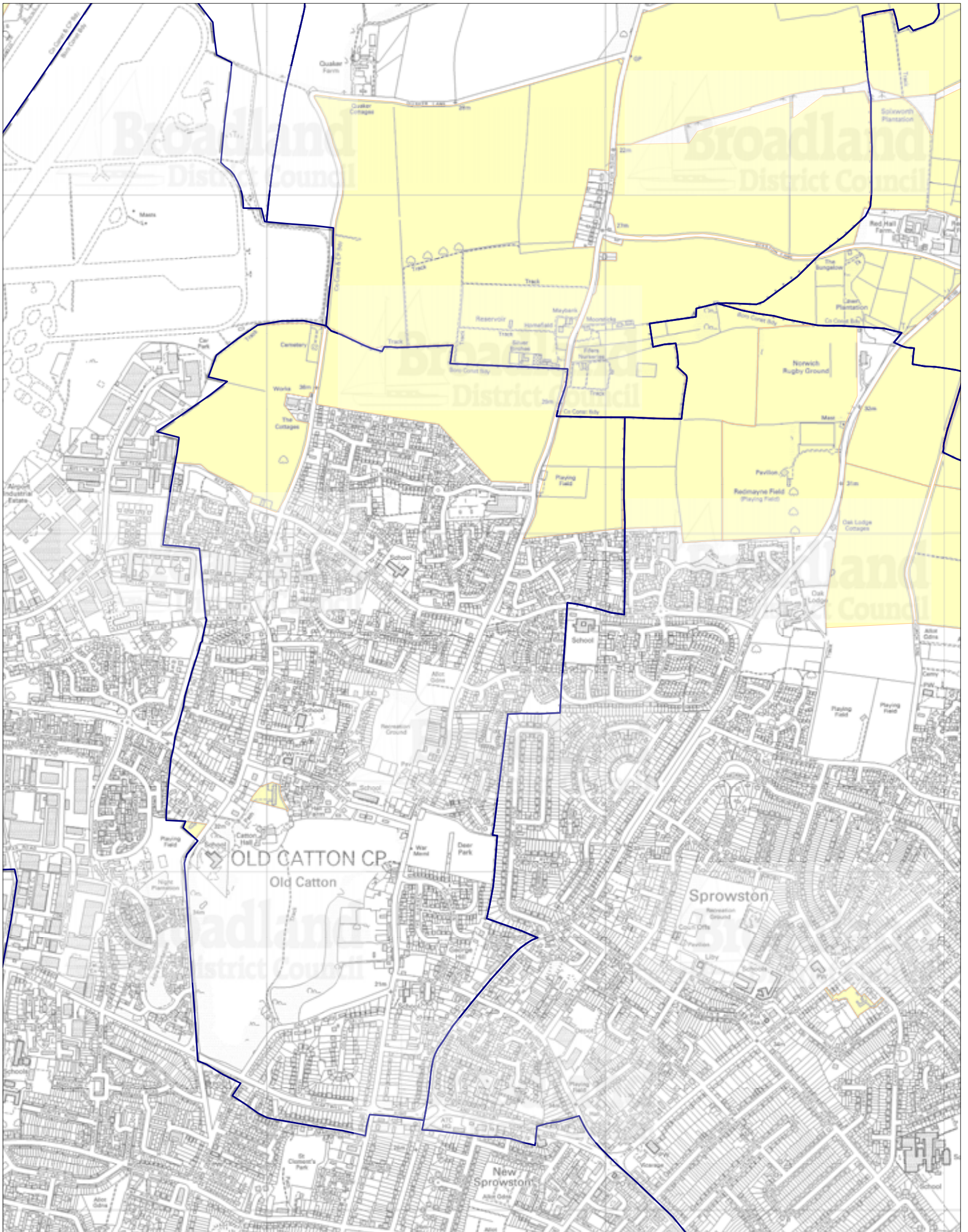
Morton-on-the-Hill
Weston Longville



 Scale 1:5000

This map is reproduced from Ordnance Survey material with the permission of Ordnance Survey on behalf of the Controller of Her Majesty's Stationery Office © Crown copyright. Unauthorised reproduction infringes Crown copyright and may lead to prosecution or civil proceedings. (100022319) (2009)

Morton

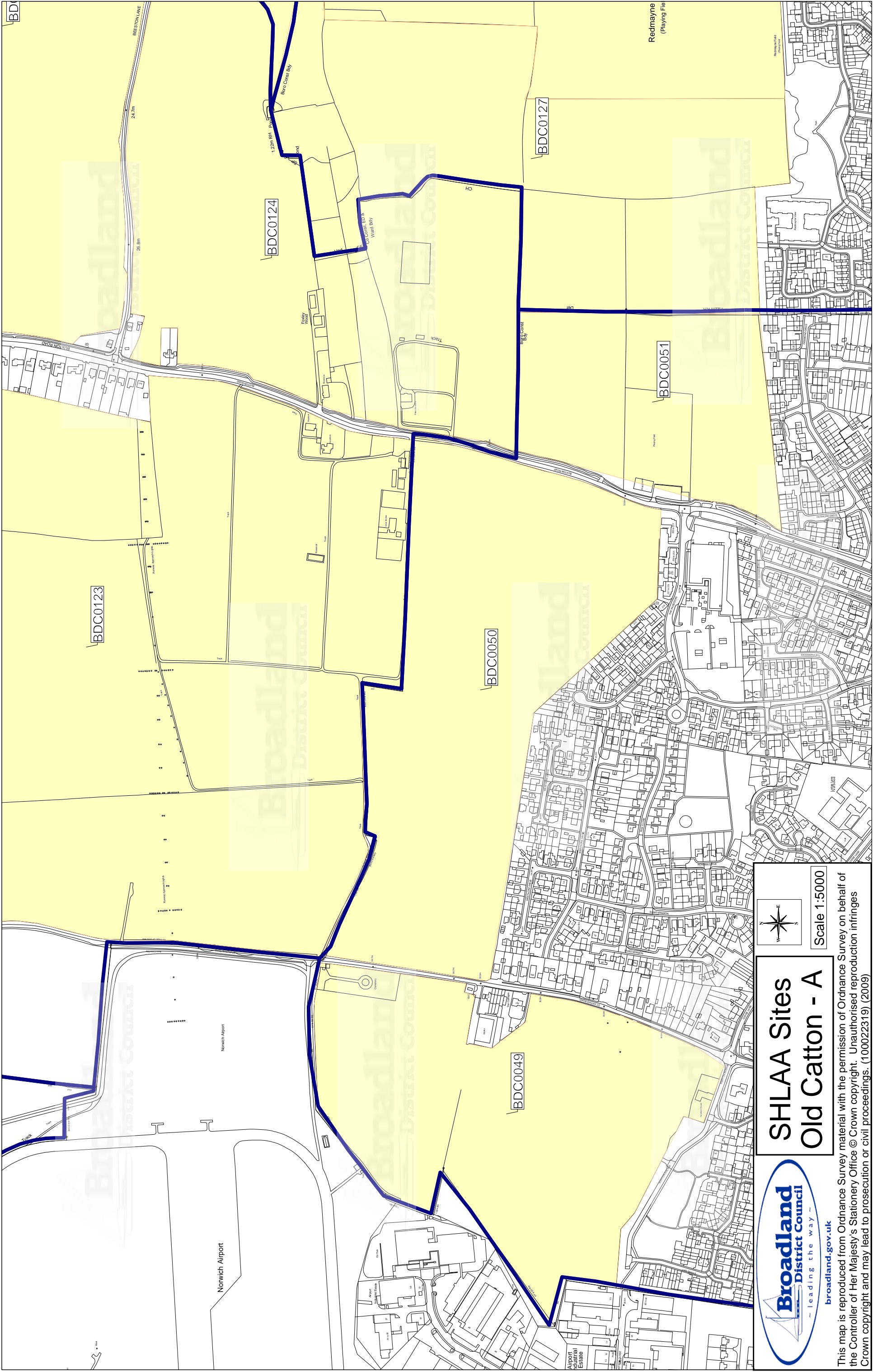


This map is reproduced from Ordnance Survey material with the permission of Ordnance Survey on behalf of the Controller of Her Majesty's Stationery Office © Crown copyright. Unauthorised reproduction infringes Crown copyright and may lead to prosecution or civil proceedings. (100022319) (2009)

Legend

- SHLAA Site
- Broads Authority Boundary
- Parish Boundary

Map set showing sites identified through SHLAA in parish of Old Catton

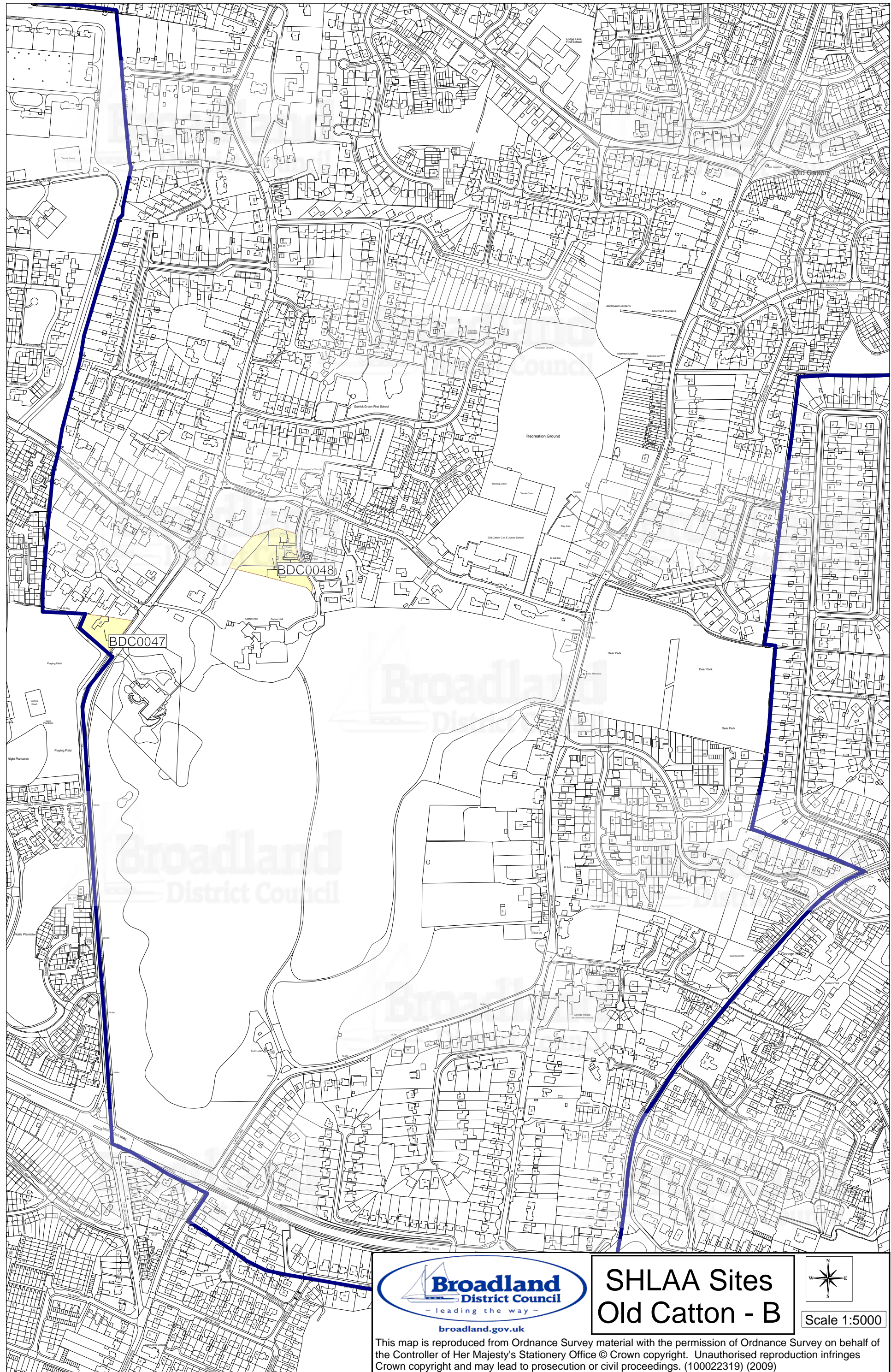


Scale 1:5000

SHLAA Sites Old Catton - A



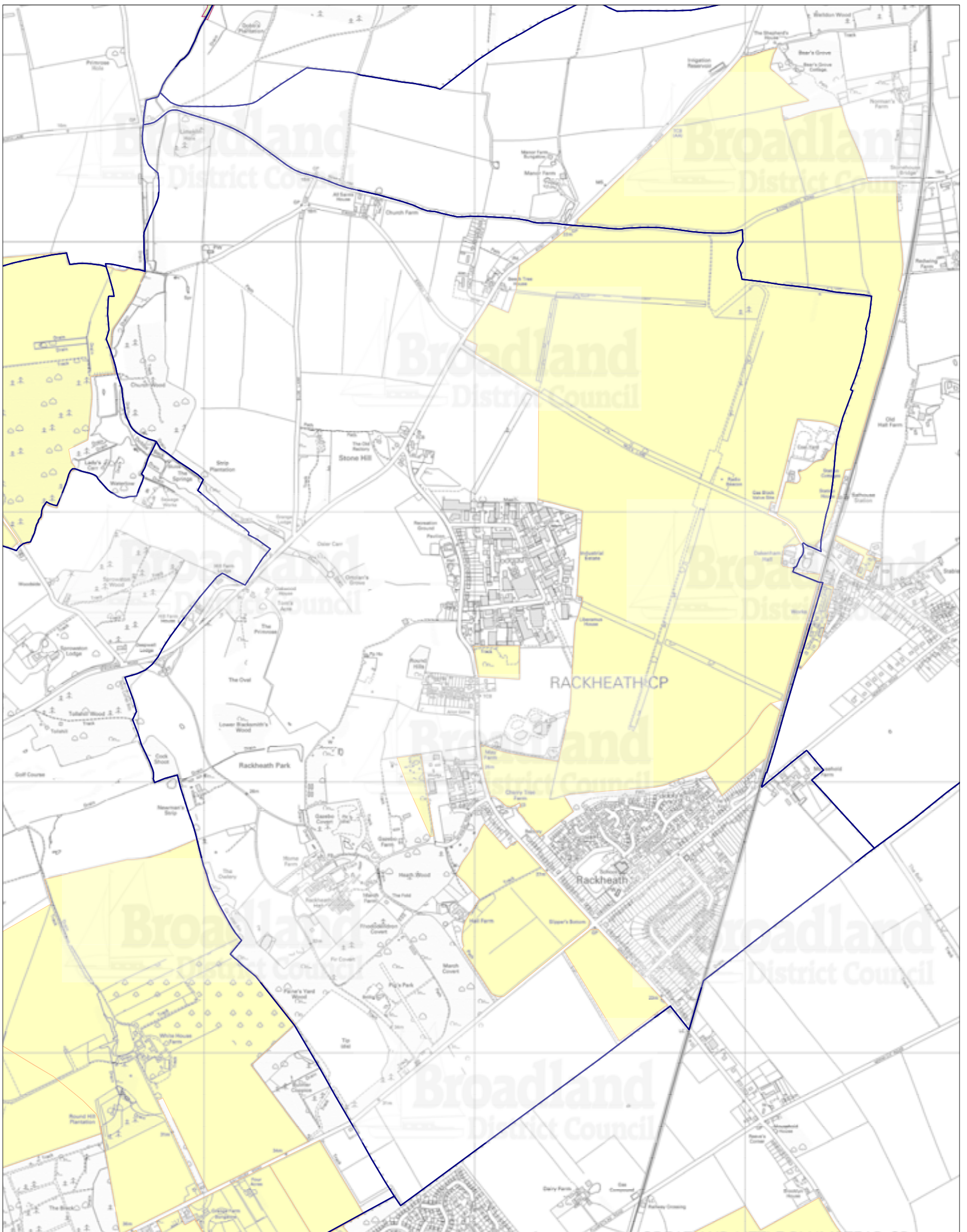
This map is reproduced from Ordnance Survey material with the permission of Ordnance Survey on behalf of the Controller of Her Majesty's Stationery Office © Crown copyright. Unauthorised reproduction infringes Crown copyright and may lead to prosecution or civil proceedings. (100022319) (2009)



SHLAA Sites Old Catton - B

Scale 1:5000

This map is reproduced from Ordnance Survey material with the permission of Ordnance Survey on behalf of the Controller of Her Majesty's Stationery Office © Crown copyright. Unauthorised reproduction infringes Crown copyright and may lead to prosecution or civil proceedings. (100022319) (2009)



This map is reproduced from Ordnance Survey material with the permission of Ordnance Survey on behalf of the Controller of Her Majesty's Stationery Office © Crown copyright. Unauthorised reproduction infringes Crown copyright and may lead to prosecution or civil proceedings. (100022319) (2009)

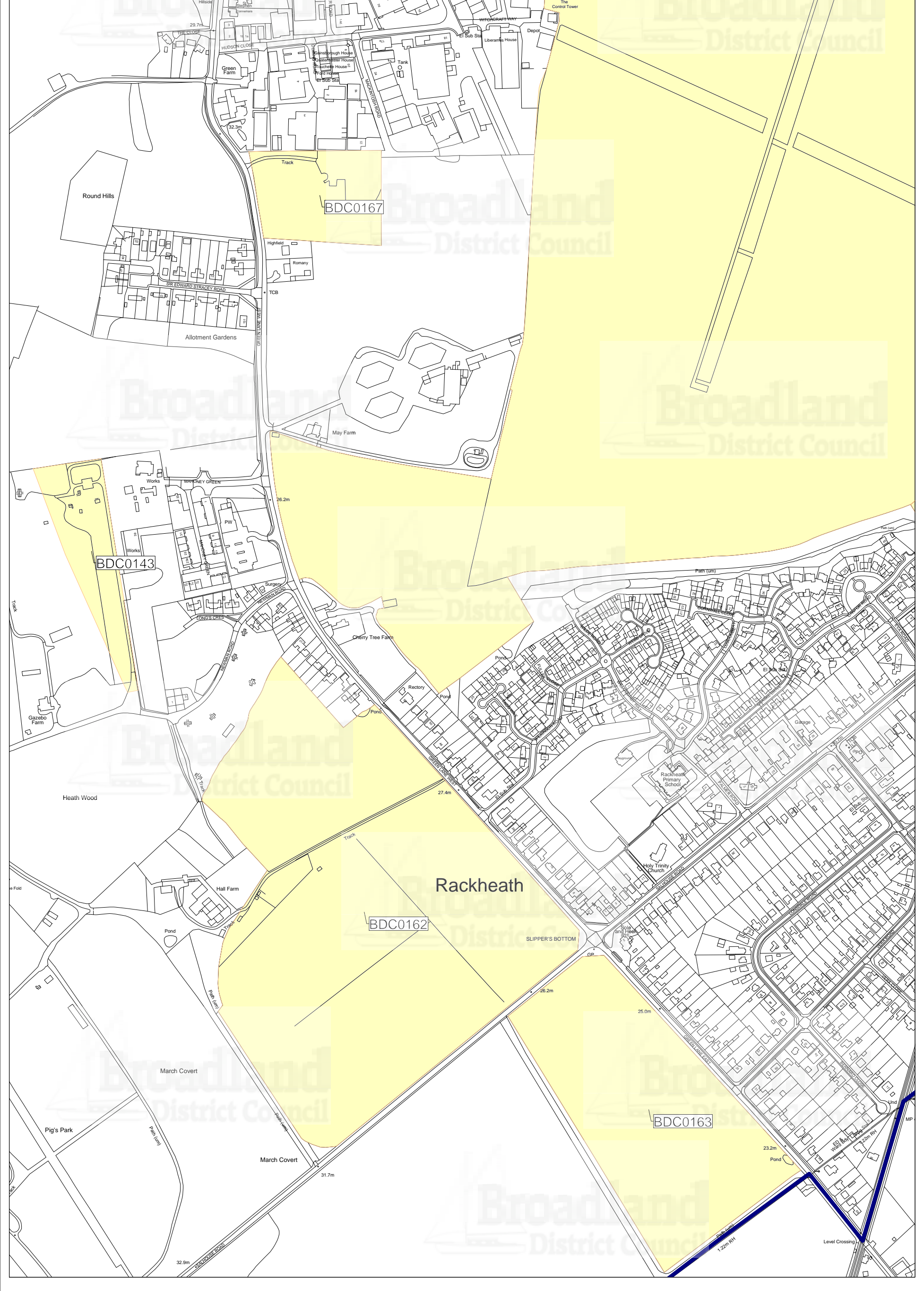
Legend

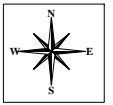
- SHLAA Site
- Broads Authority Boundary
- Parish Boundary

Map set showing sites identified through SHLAA in parish of Rackheath

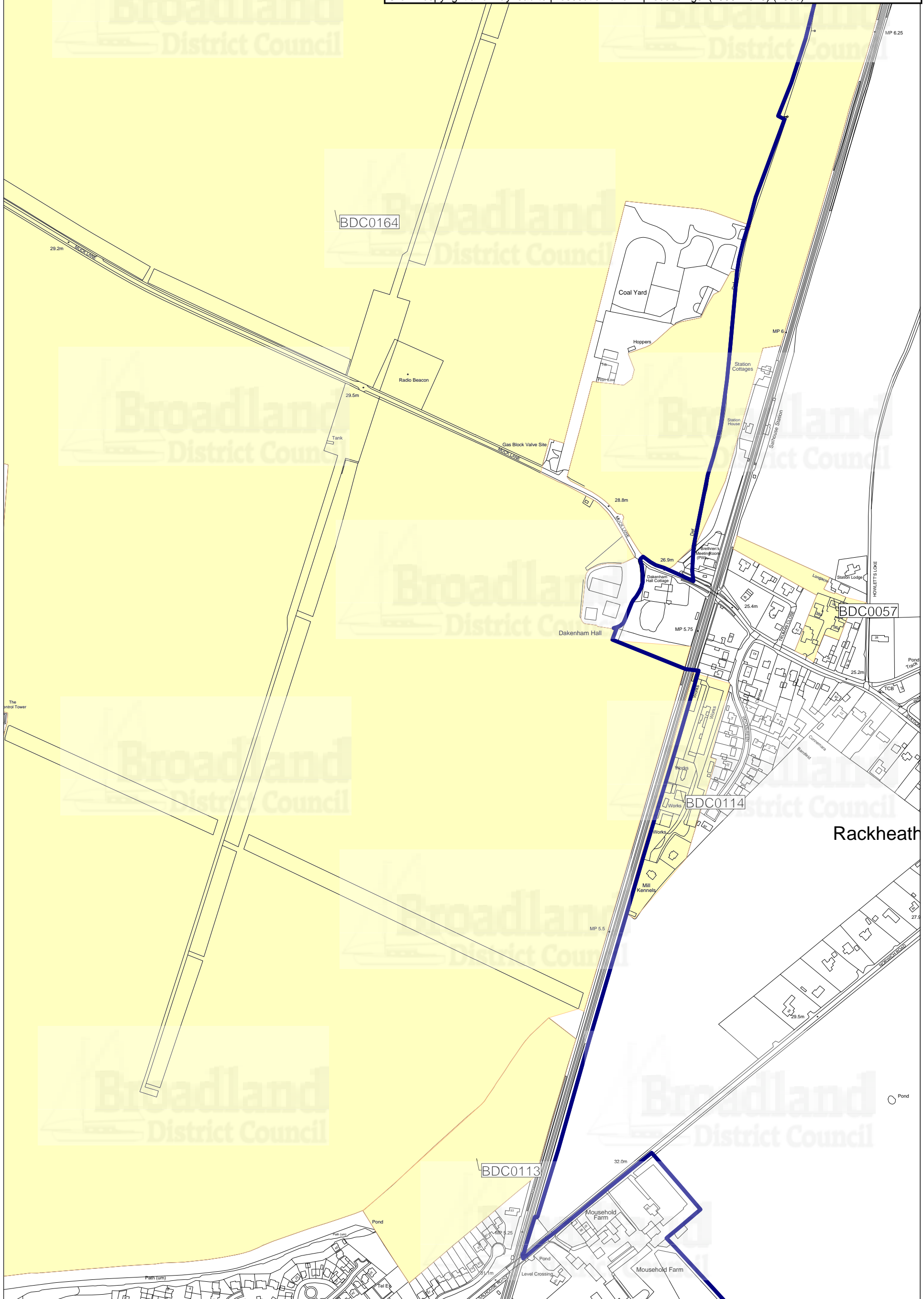
SHLAA Sites Rackheath - A

This map is reproduced from Ordnance Survey material with the permission of Ordnance Survey on behalf of the Controller of Her Majesty's Stationery Office © Crown copyright. Unauthorised reproduction infringes Crown copyright and may lead to prosecution or civil proceedings. (100022319) (2009)





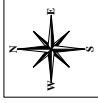
This map is reproduced from Ordnance Survey material with the permission of Ordnance Survey on behalf of the Controller of Her Majesty's Stationery Office © Crown copyright. Unauthorised reproduction infringes Crown copyright and may lead to prosecution or civil proceedings. (100022319) (2009)





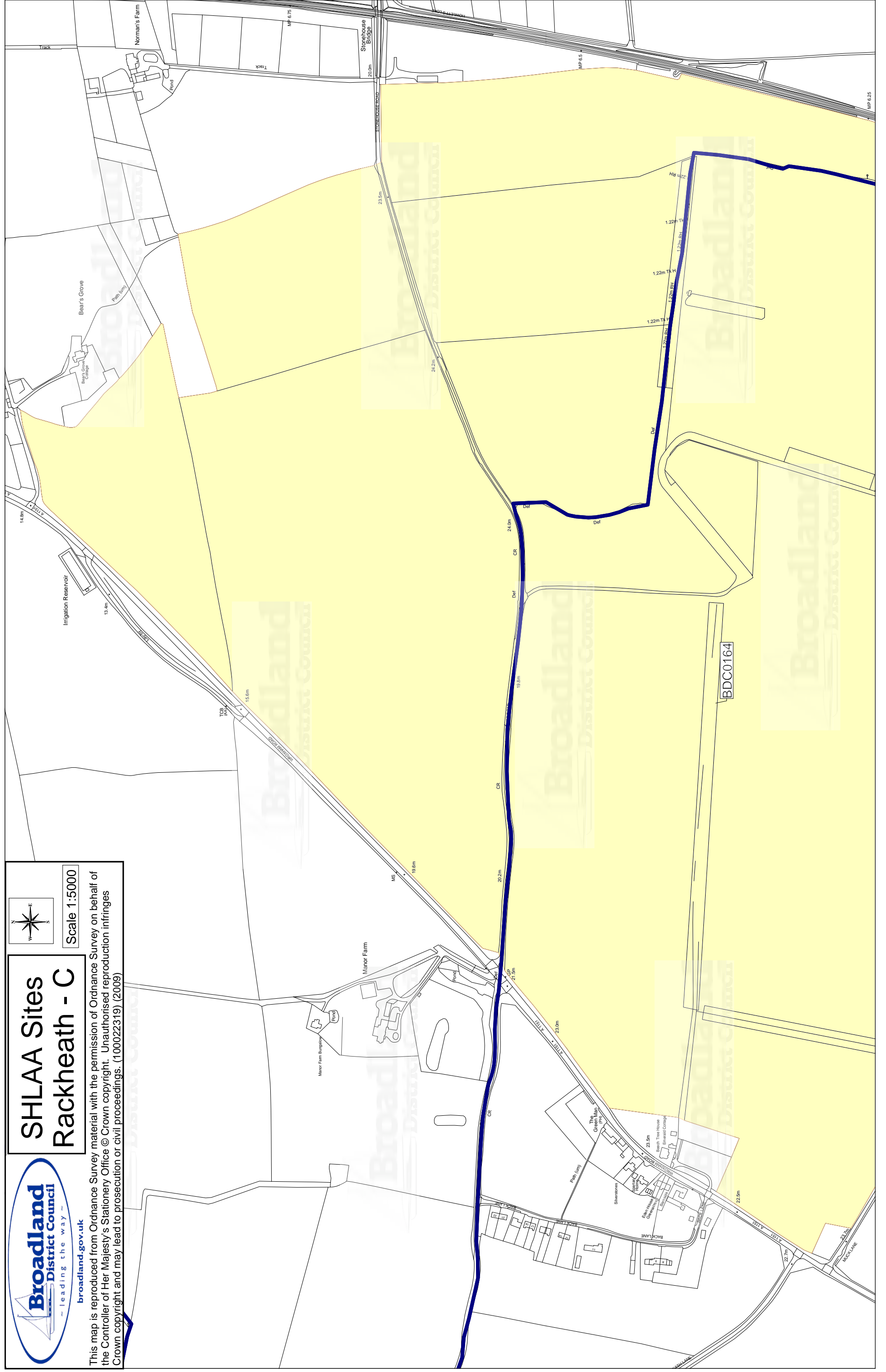
broadland.gov.uk

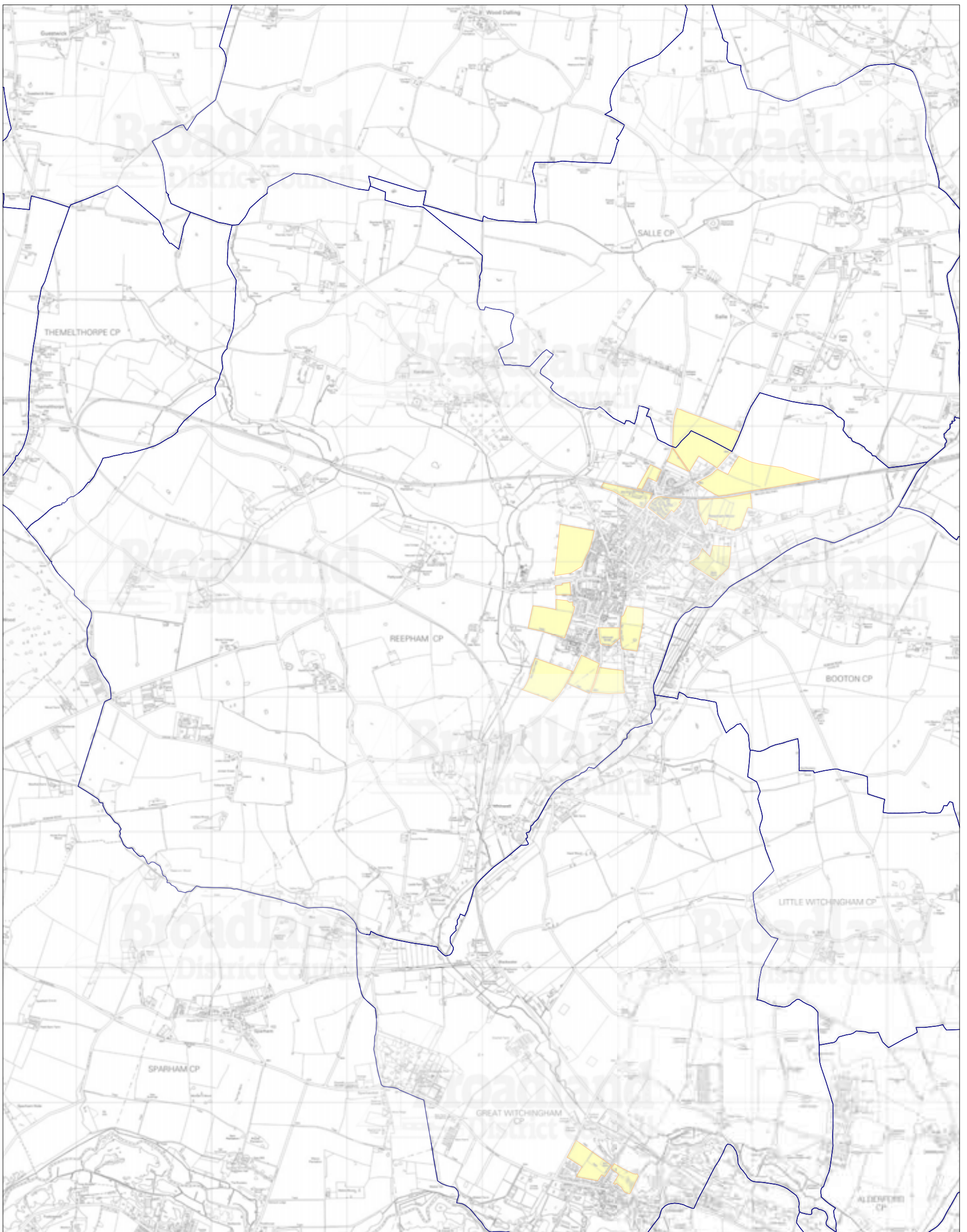
SHLAA Sites Rackheath - C



Scale 1:5000

This map is reproduced from Ordnance Survey material with the permission of Ordnance Survey on behalf of the Controller of Her Majesty's Stationery Office © Crown copyright. Unauthorised reproduction infringes Crown copyright and may lead to prosecution or civil proceedings. (100022319) (2009)



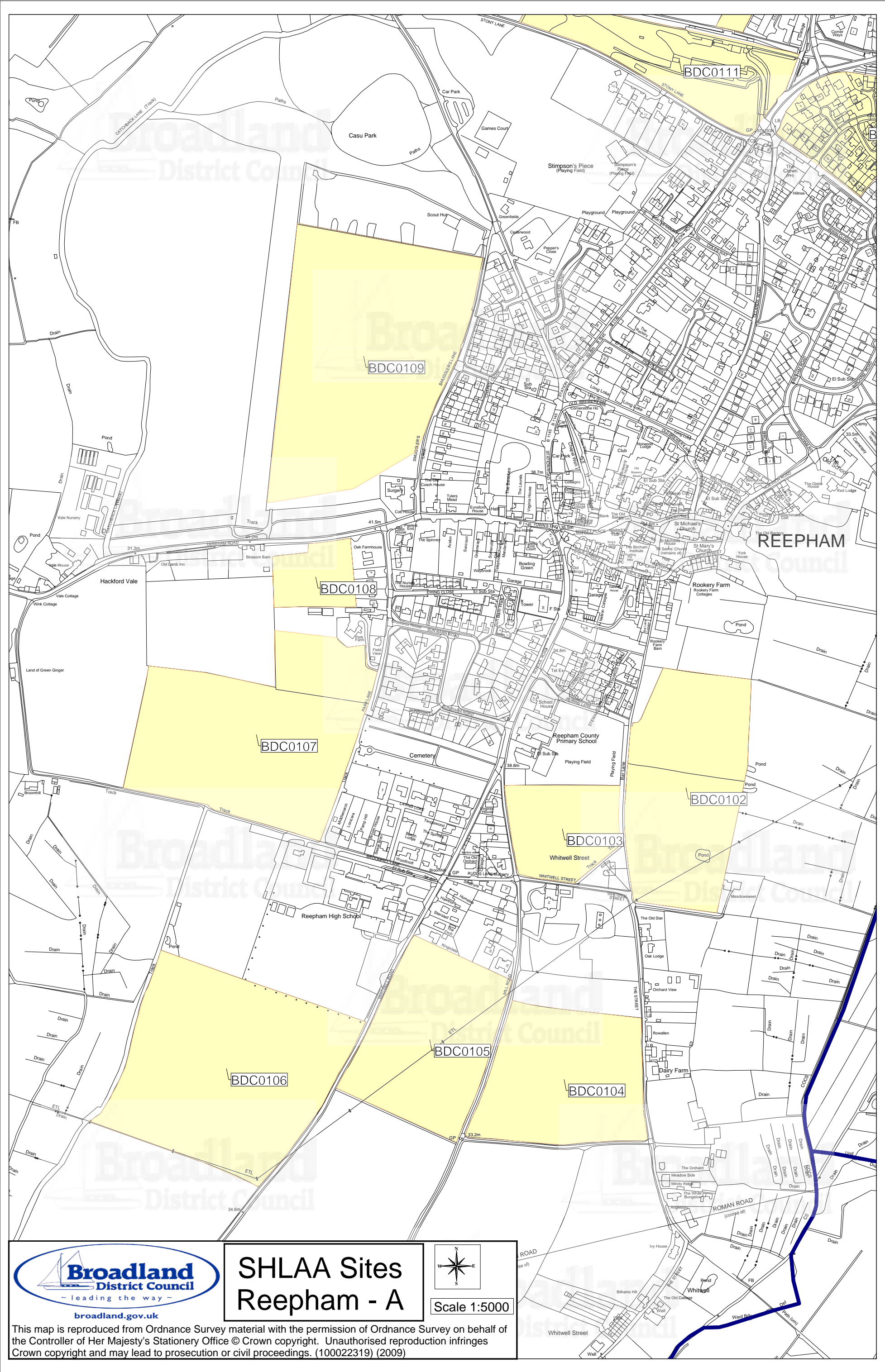


This map is reproduced from Ordnance Survey material with the permission of Ordnance Survey on behalf of the Controller of Her Majesty's Stationery Office © Crown copyright. Unauthorised reproduction infringes Crown copyright and may lead to prosecution or civil proceedings. (100022319) (2009)

Legend

- SHLAA Site
- Broads Authority Boundary
- Parish Boundary

Map set showing sites identified through SHLAA in parish of Reepham



SHLAA Sites Reepham - A

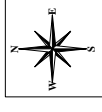
Scale 1:5000

This map is reproduced from Ordnance Survey material with the permission of Ordnance Survey on behalf of the Controller of Her Majesty's Stationery Office © Crown copyright. Unauthorised reproduction infringes Crown copyright and may lead to prosecution or civil proceedings. (100022319) (2009)



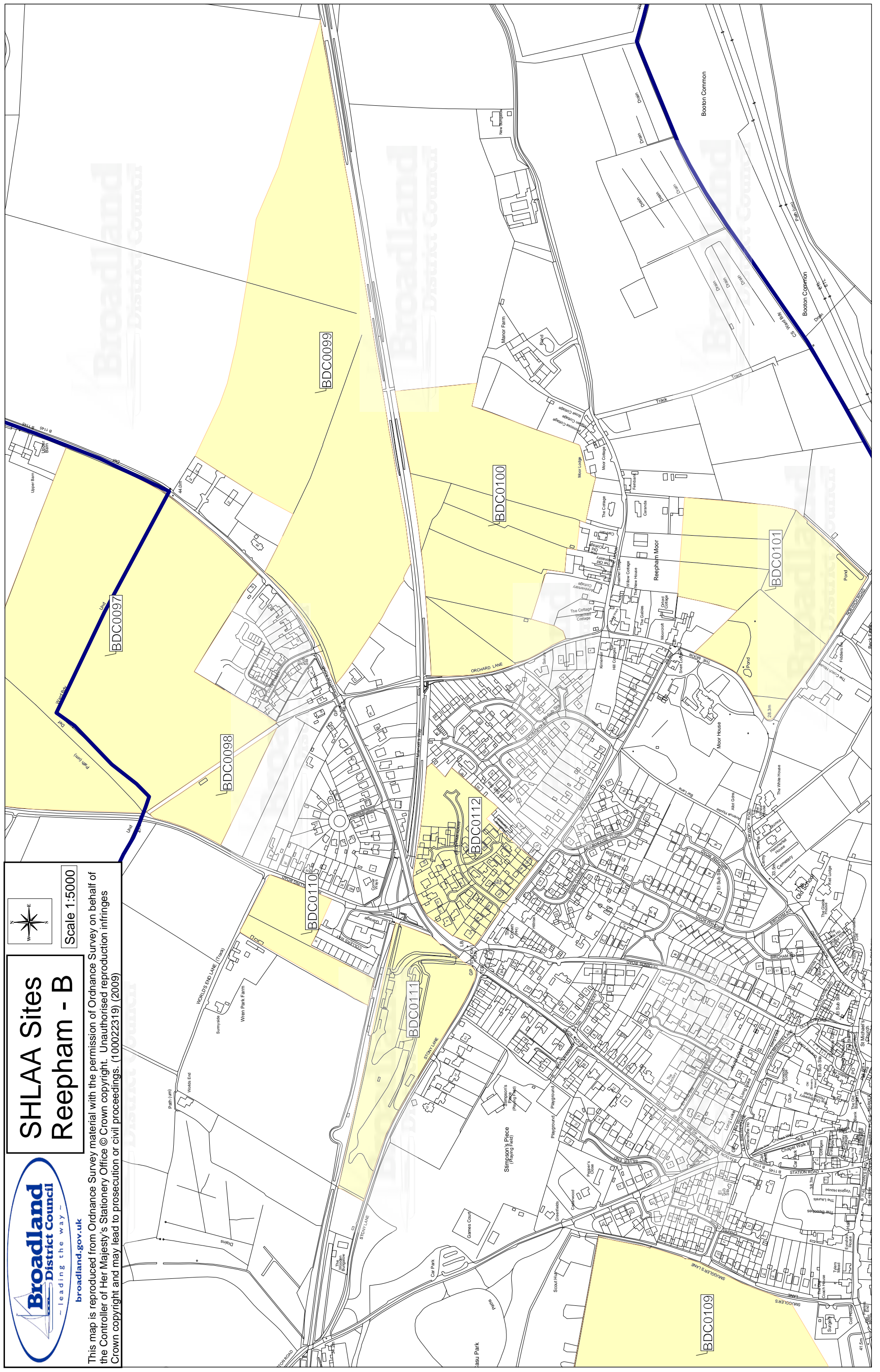
broadland.gov.uk

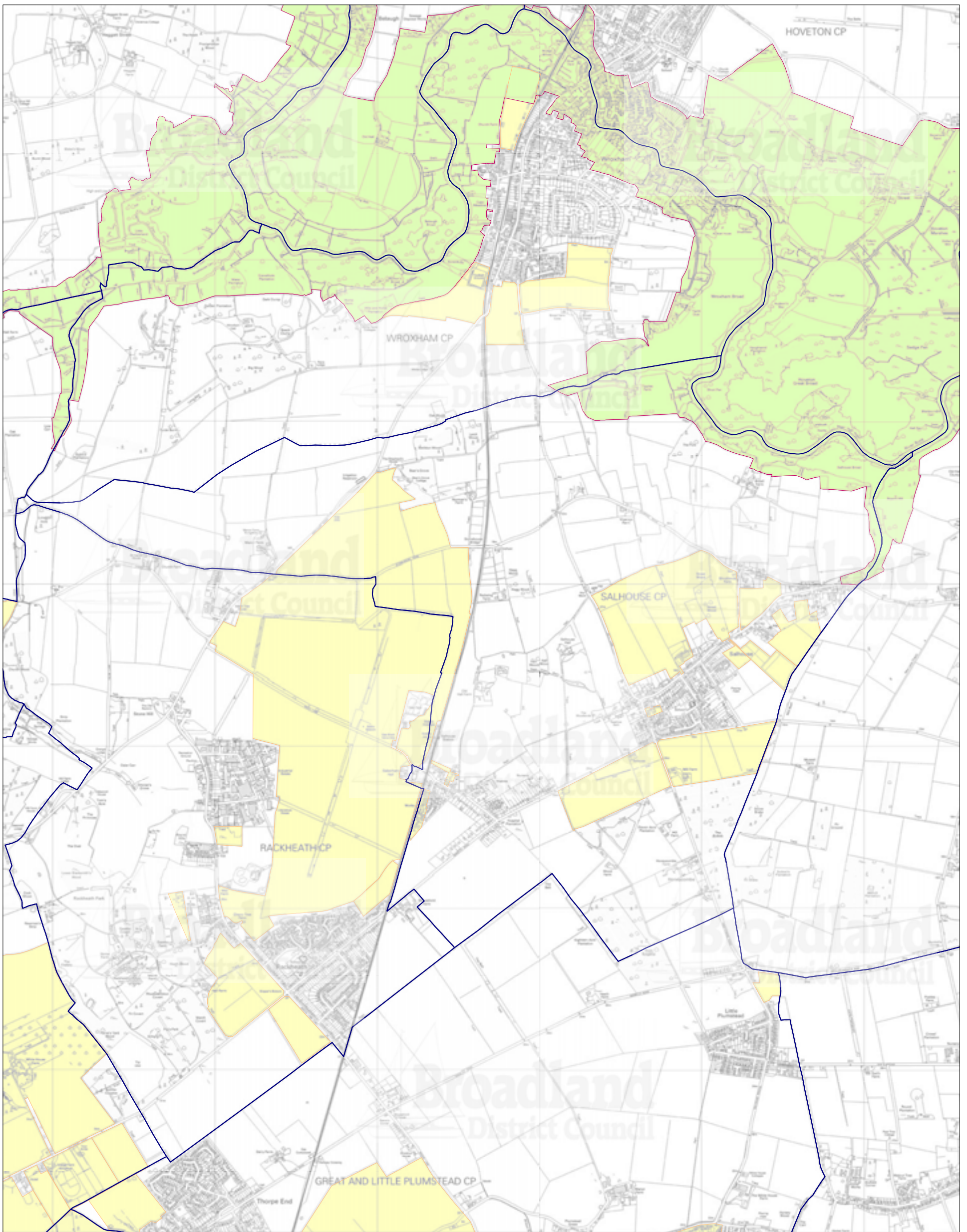
SHLAA Sites Reepham - B



Scale 1:5000

This map is reproduced from Ordnance Survey material with the permission of Ordnance Survey on behalf of the Controller of Her Majesty's Stationery Office © Crown copyright. Unauthorised reproduction infringes Crown copyright and may lead to prosecution or civil proceedings. (100022319) (2009)



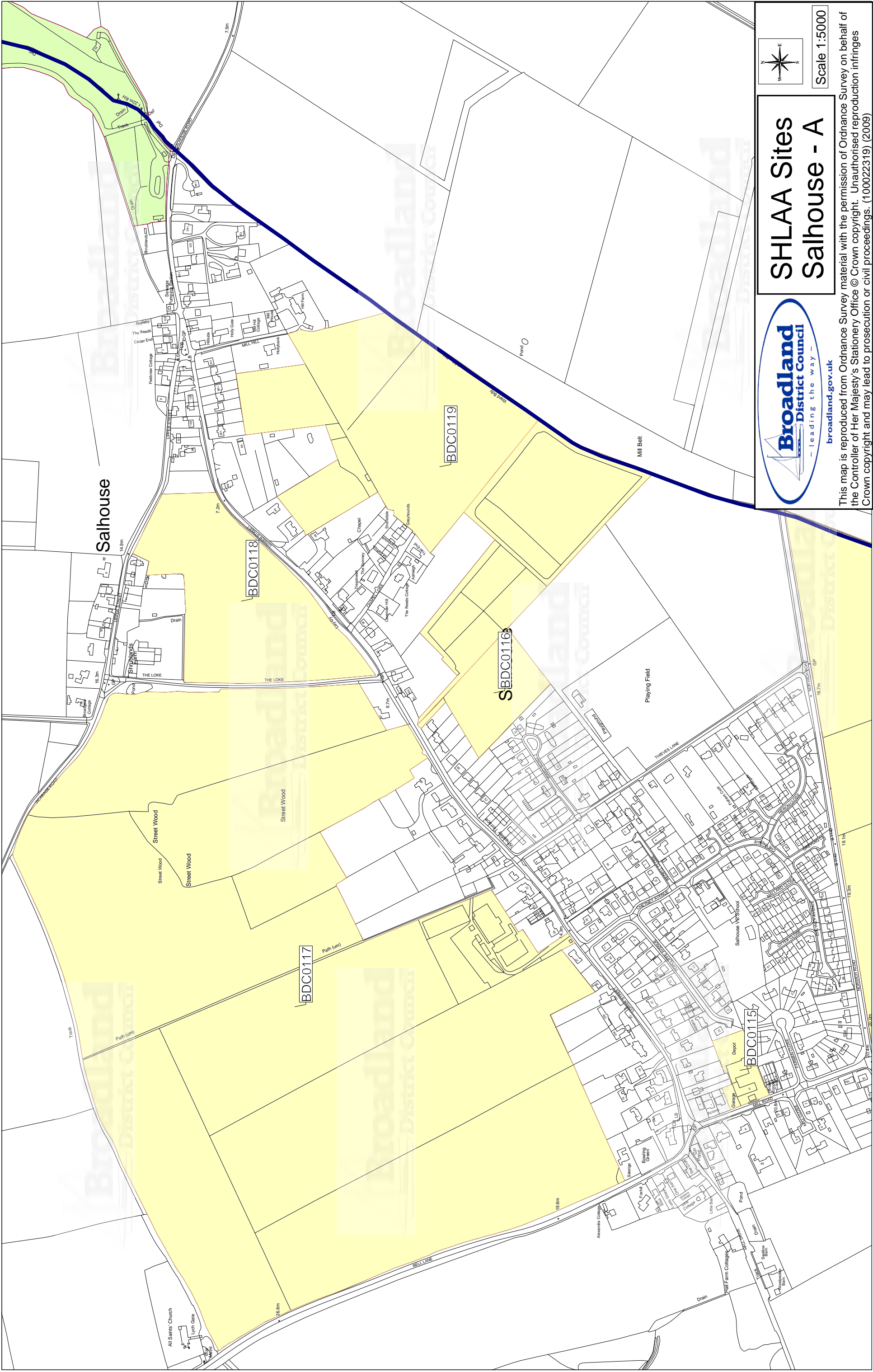


This map is reproduced from Ordnance Survey material with the permission of Ordnance Survey on behalf of the Controller of Her Majesty's Stationery Office © Crown copyright. Unauthorised reproduction infringes Crown copyright and may lead to prosecution or civil proceedings. (100022319) (2009)

Legend

- SHLAA Site
- Broads Authority Boundary
- Parish Boundary

Map set showing sites identified through SHLAA in parish of Salhouse

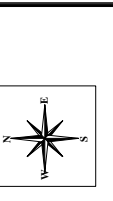
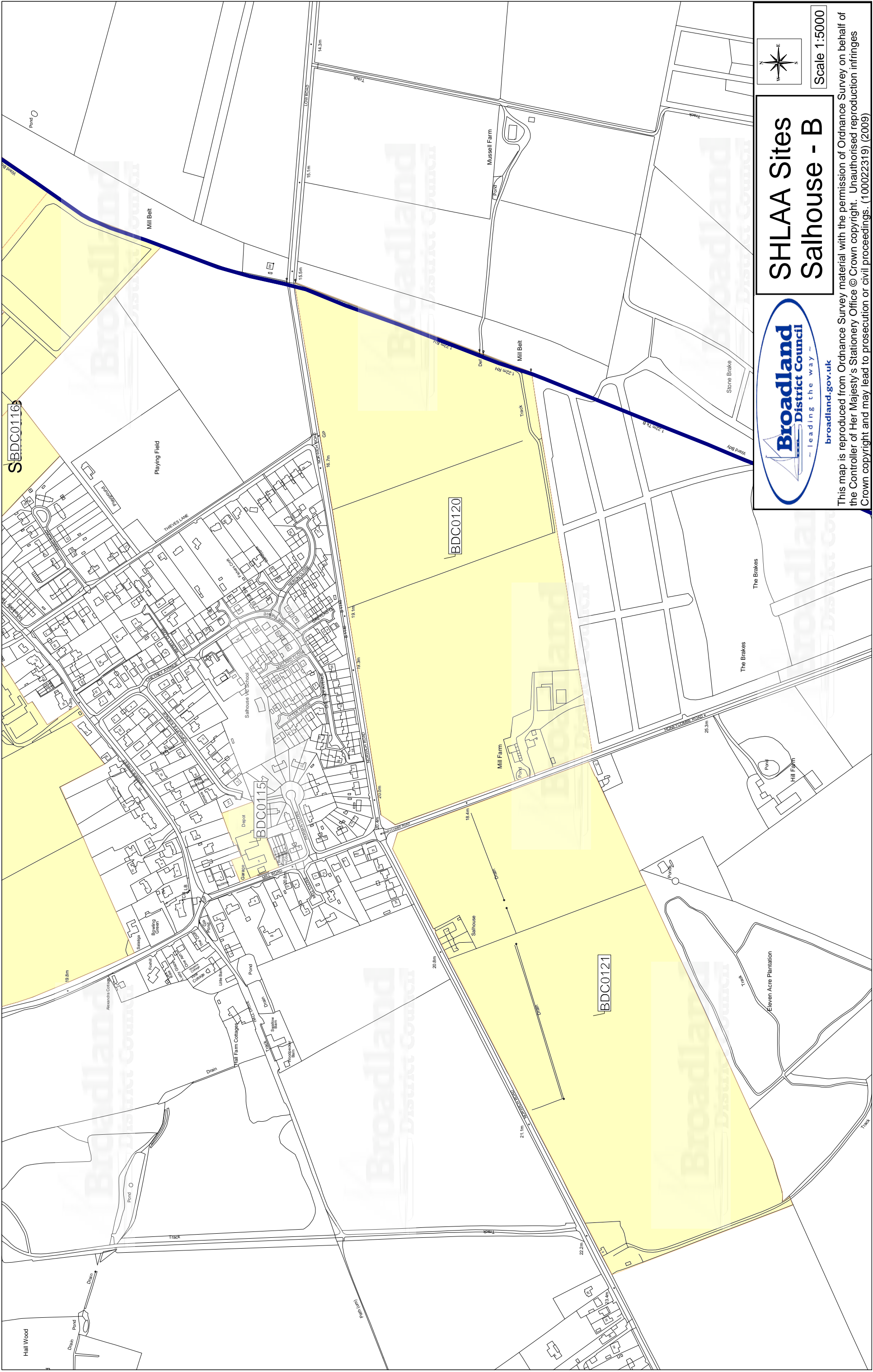


Scale 1:5000

SHLAA Sites Salhouse - A



This map is reproduced from Ordnance Survey material with the permission of Ordnance Survey on behalf of the Controller of Her Majesty's Stationery Office © Crown copyright. Unauthorised reproduction infringes Crown copyright and may lead to prosecution or civil proceedings. (100022319) (2009)

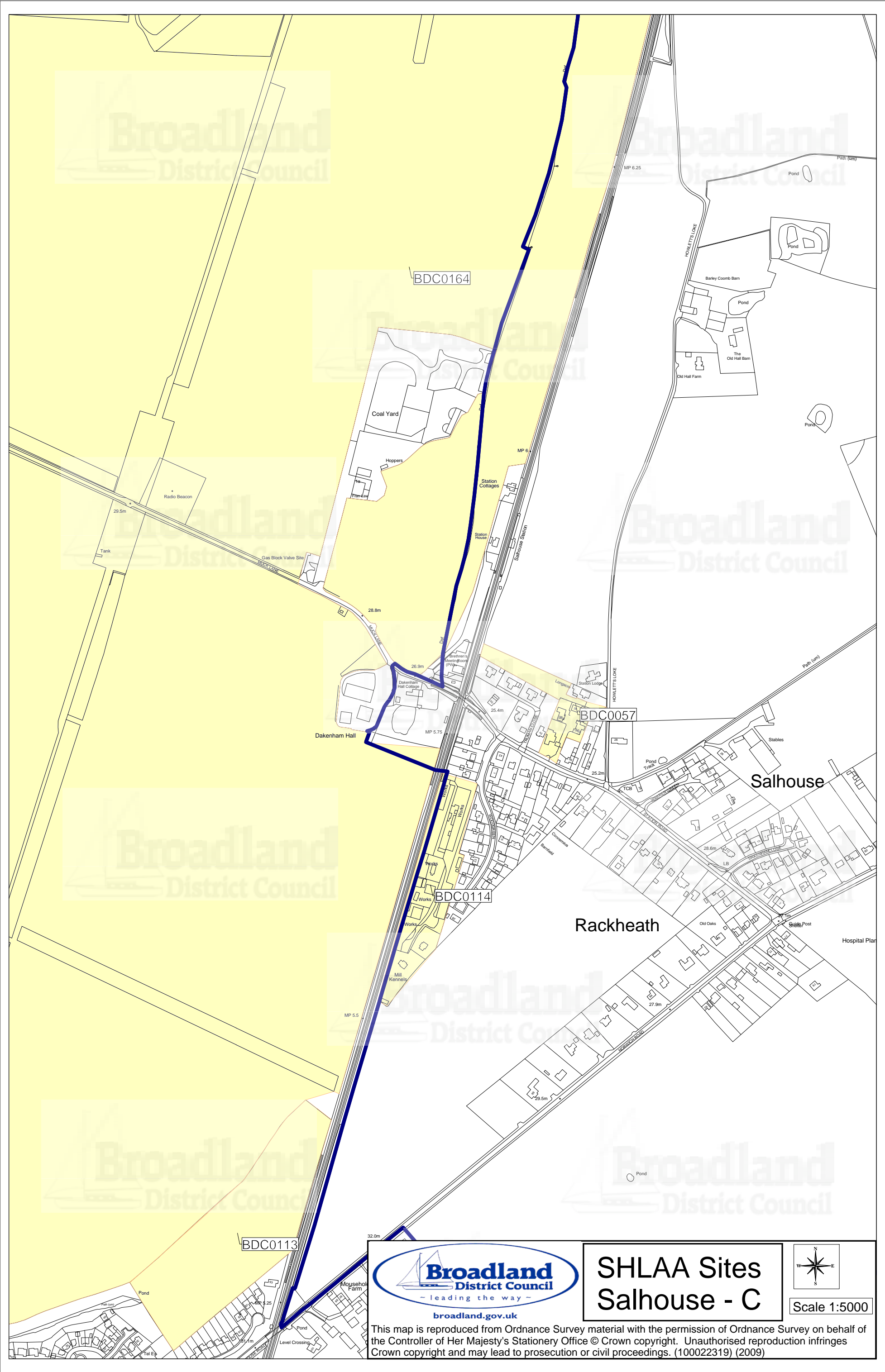


Scale 1:5000

SHLAA Sites Salhouse - B



This map is reproduced from Ordnance Survey material with the permission of Ordnance Survey on behalf of the Controller of Her Majesty's Stationery Office © Crown copyright. Unauthorised reproduction infringes Crown copyright and may lead to prosecution or civil proceedings. (100022319) (2009)



SHLAA Sites Salhouse - C

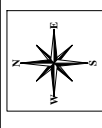
Scale 1:5000

This map is reproduced from Ordnance Survey material with the permission of Ordnance Survey on behalf of the Controller of Her Majesty's Stationery Office © Crown copyright. Unauthorised reproduction infringes Crown copyright and may lead to prosecution or civil proceedings. (100022319) (2009)

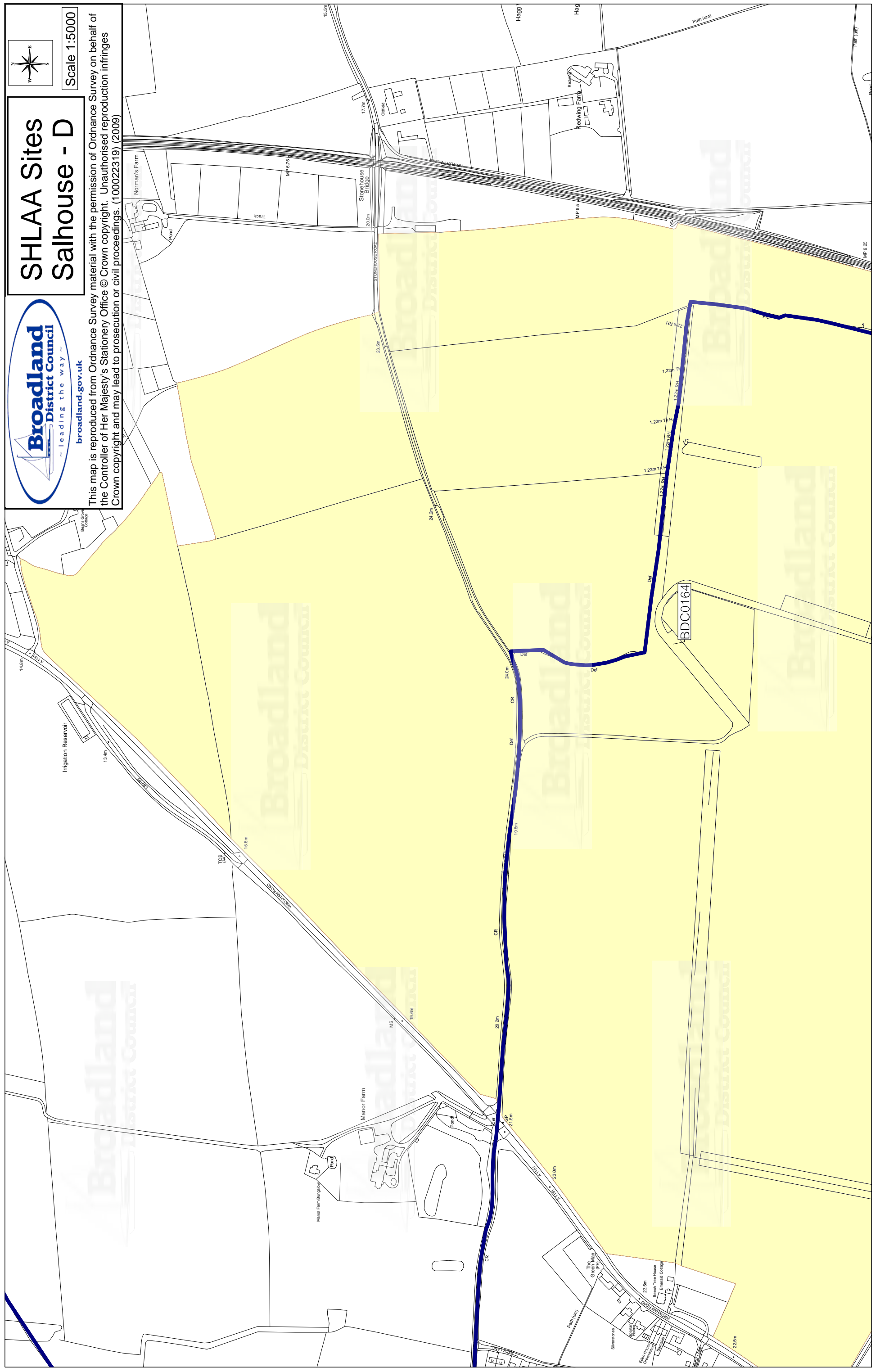


SHLAA Sites Salhouse - D

Scale 1:5000

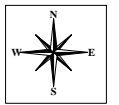


This map is reproduced from Ordnance Survey material with the permission of Ordnance Survey on behalf of the Controller of Her Majesty's Stationery Office © Crown copyright. Unauthorised reproduction infringes Crown copyright and may lead to prosecution or civil proceedings. (100022319) (2009)



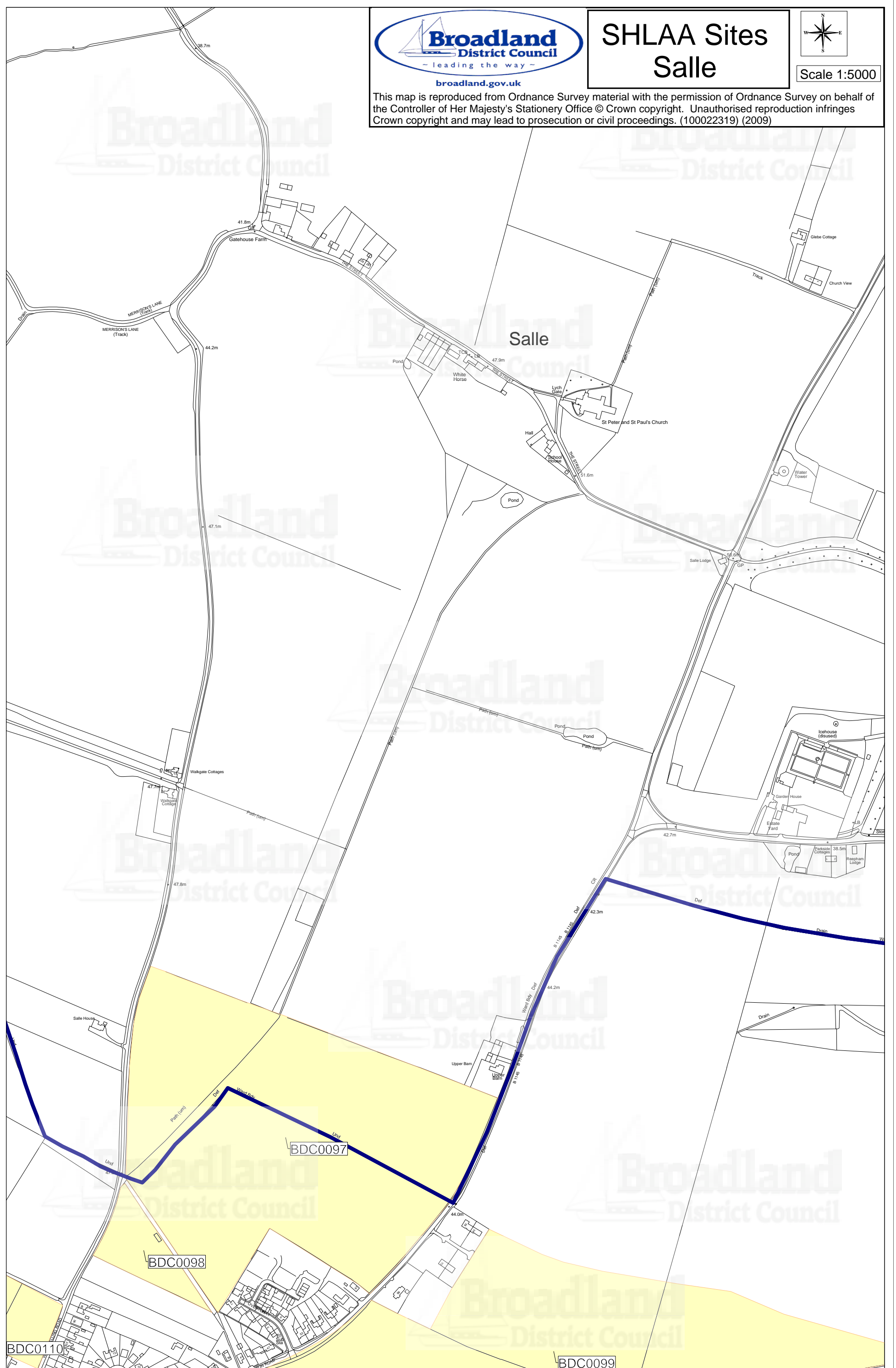


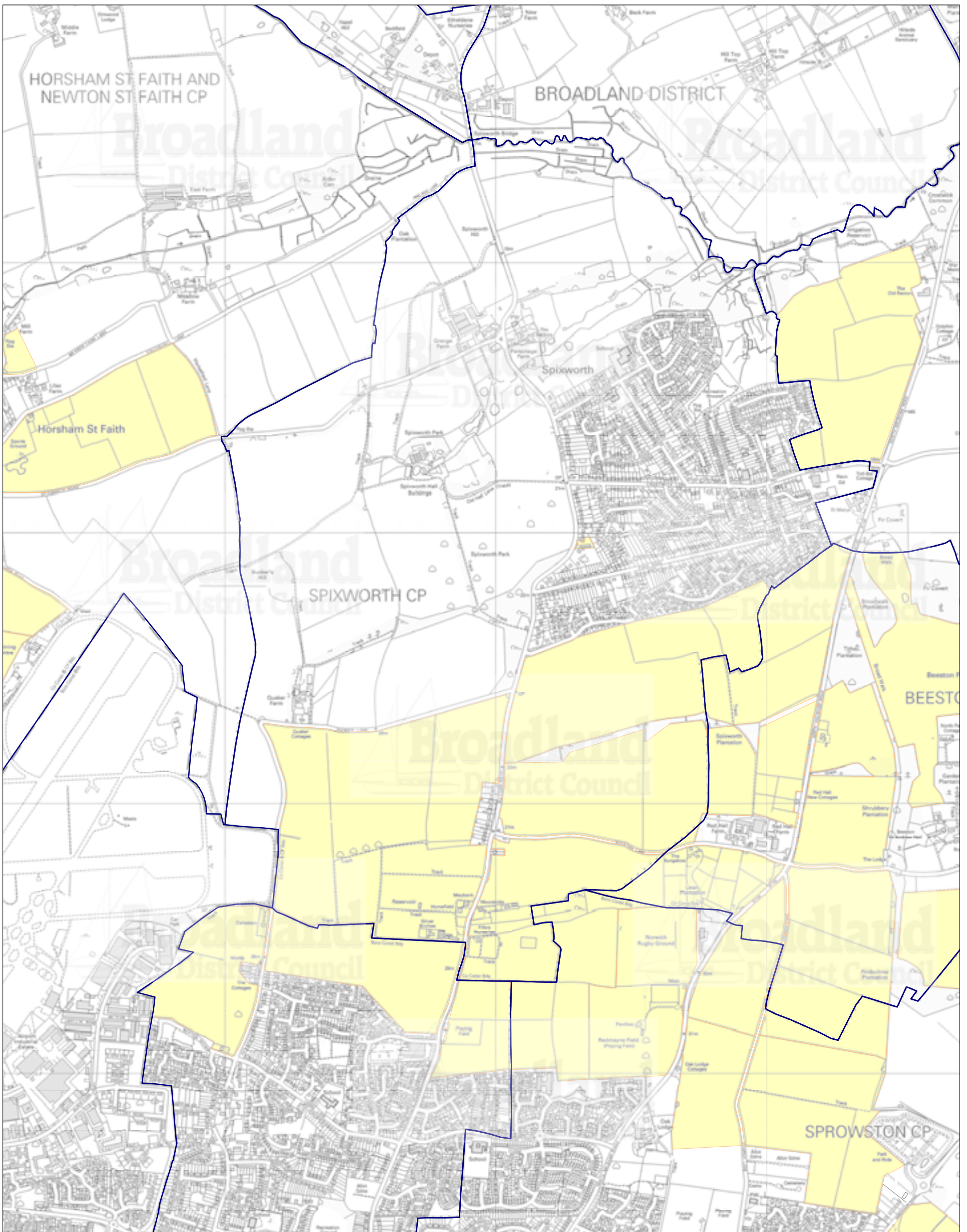
SHLAA Sites Salle



Scale 1:5000

This map is reproduced from Ordnance Survey material with the permission of Ordnance Survey on behalf of the Controller of Her Majesty's Stationery Office © Crown copyright. Unauthorised reproduction infringes Crown copyright and may lead to prosecution or civil proceedings. (100022319) (2009)



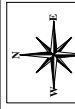
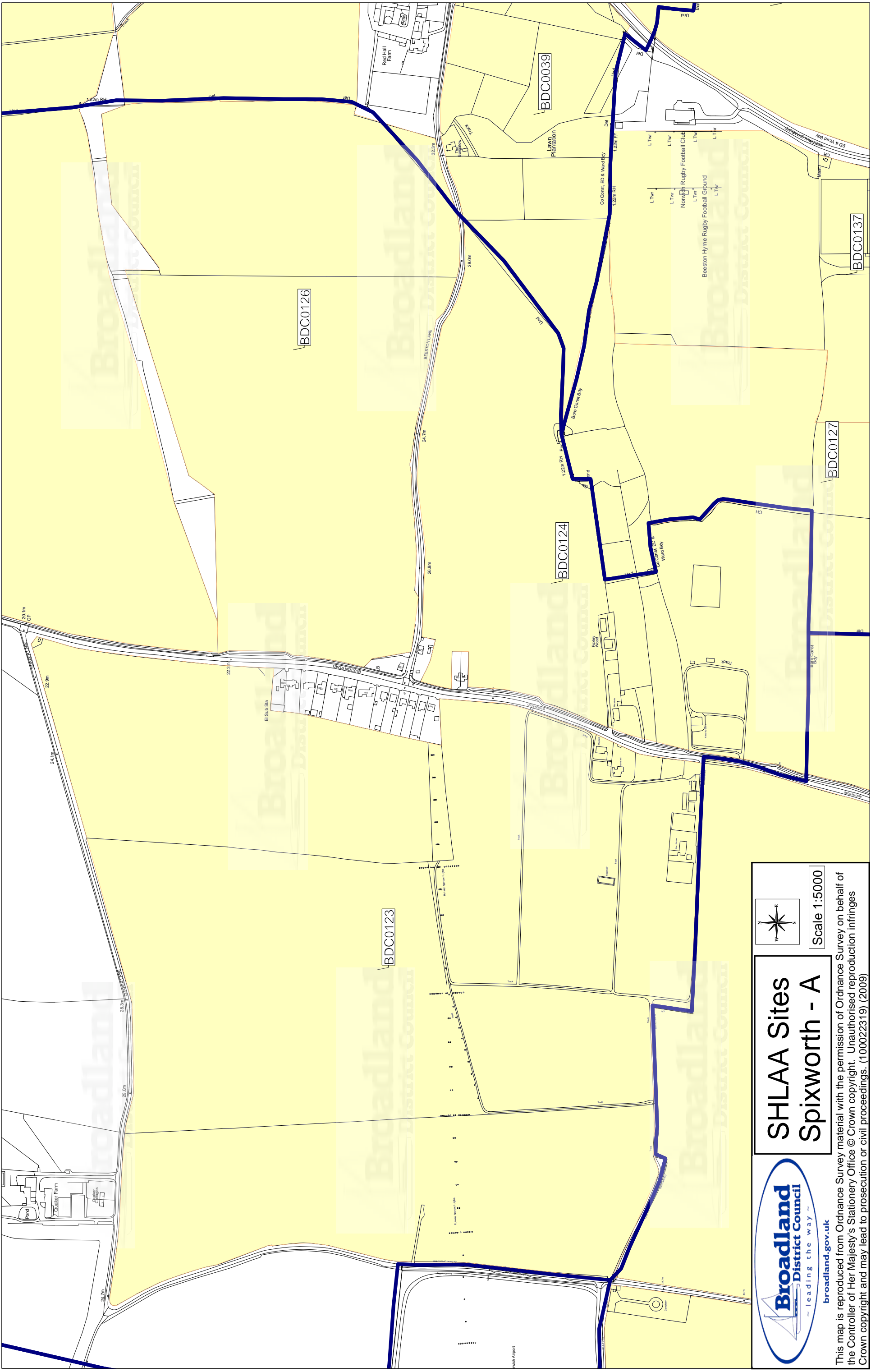


This map is reproduced from Ordnance Survey material with the permission of Ordnance Survey on behalf of the Controller of Her Majesty's Stationery Office © Crown copyright. Unauthorised reproduction infringes Crown copyright and may lead to prosecution or civil proceedings. (100022319) (2009)

Legend

- SHLAA Site
- Broads Authority Boundary
- Parish Boundary

Map set showing sites identified through SHLAA in parish of Spixworth



Scale 1:5000

SHLAA Sites Spixworth - A



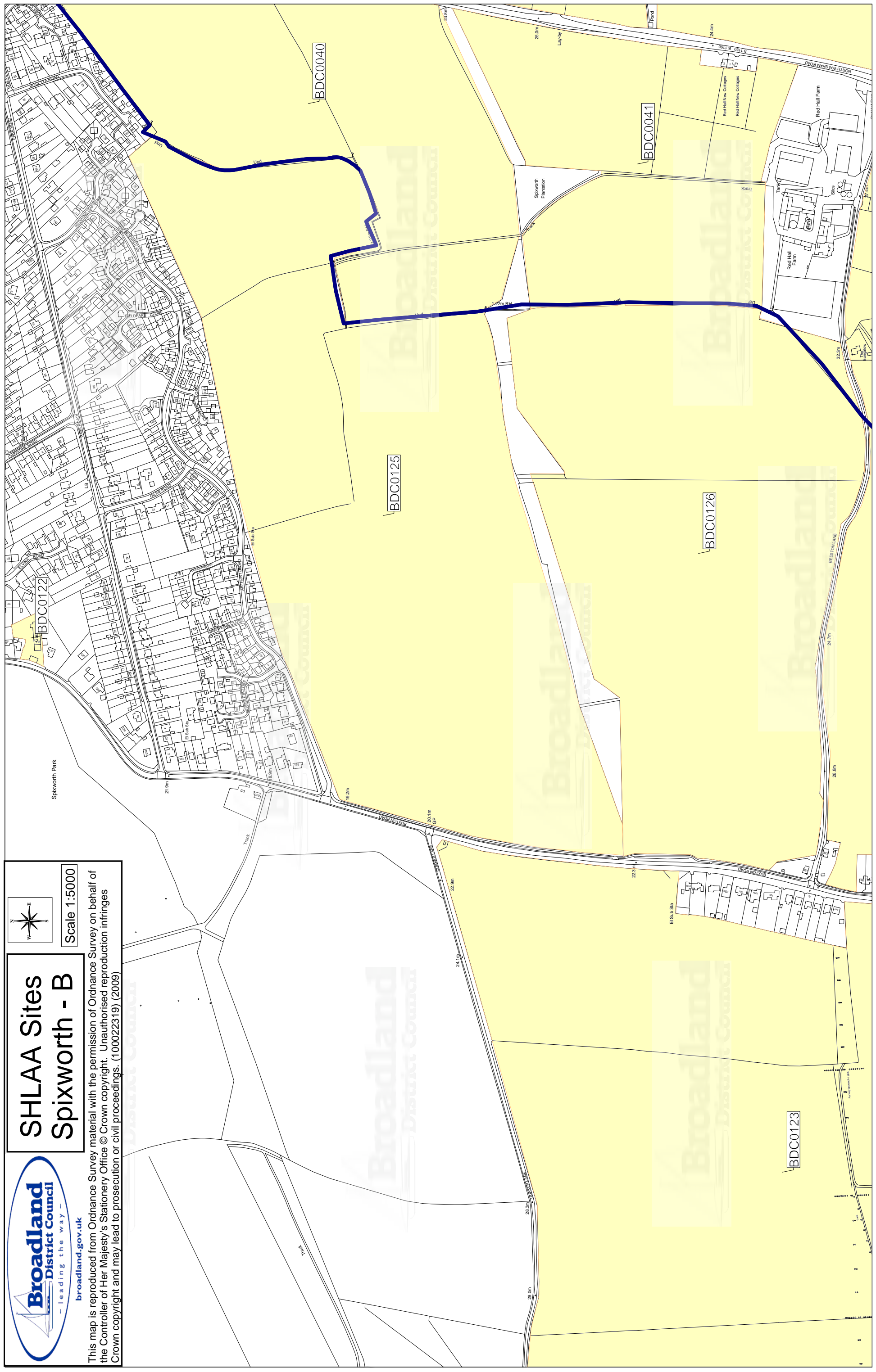
This map is reproduced from Ordnance Survey material with the permission of Ordnance Survey on behalf of the Controller of Her Majesty's Stationery Office © Crown copyright. Unauthorised reproduction infringes Crown copyright and may lead to prosecution or civil proceedings. (100022319) (2009)

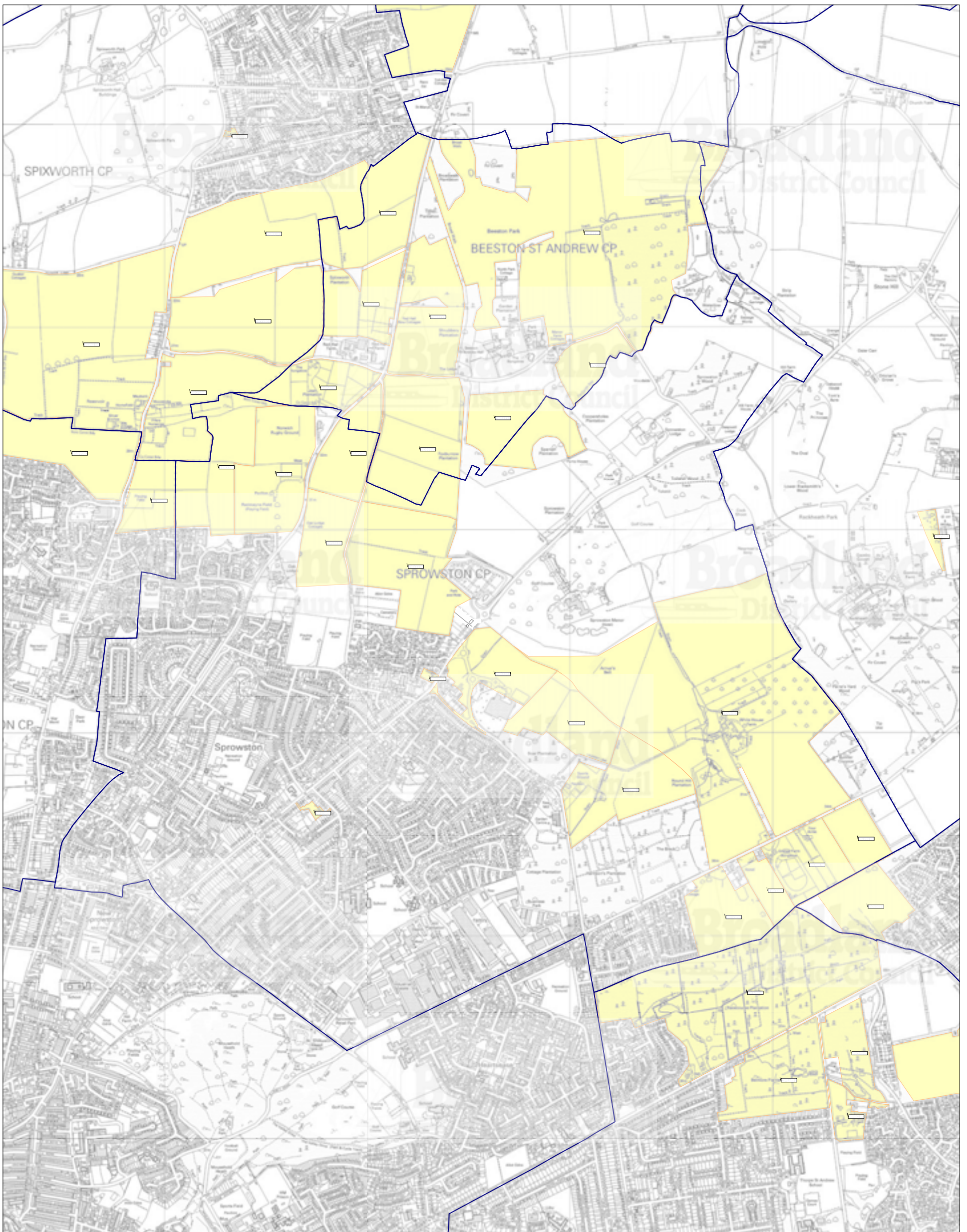


SHLAA Sites Spixworth - B

Scale 1:5000

This map is reproduced from Ordnance Survey material with the permission of Ordnance Survey on behalf of the Controller of Her Majesty's Stationery Office © Crown copyright. Unauthorised reproduction infringes Crown copyright and may lead to prosecution or civil proceedings. (100022319) (2009)



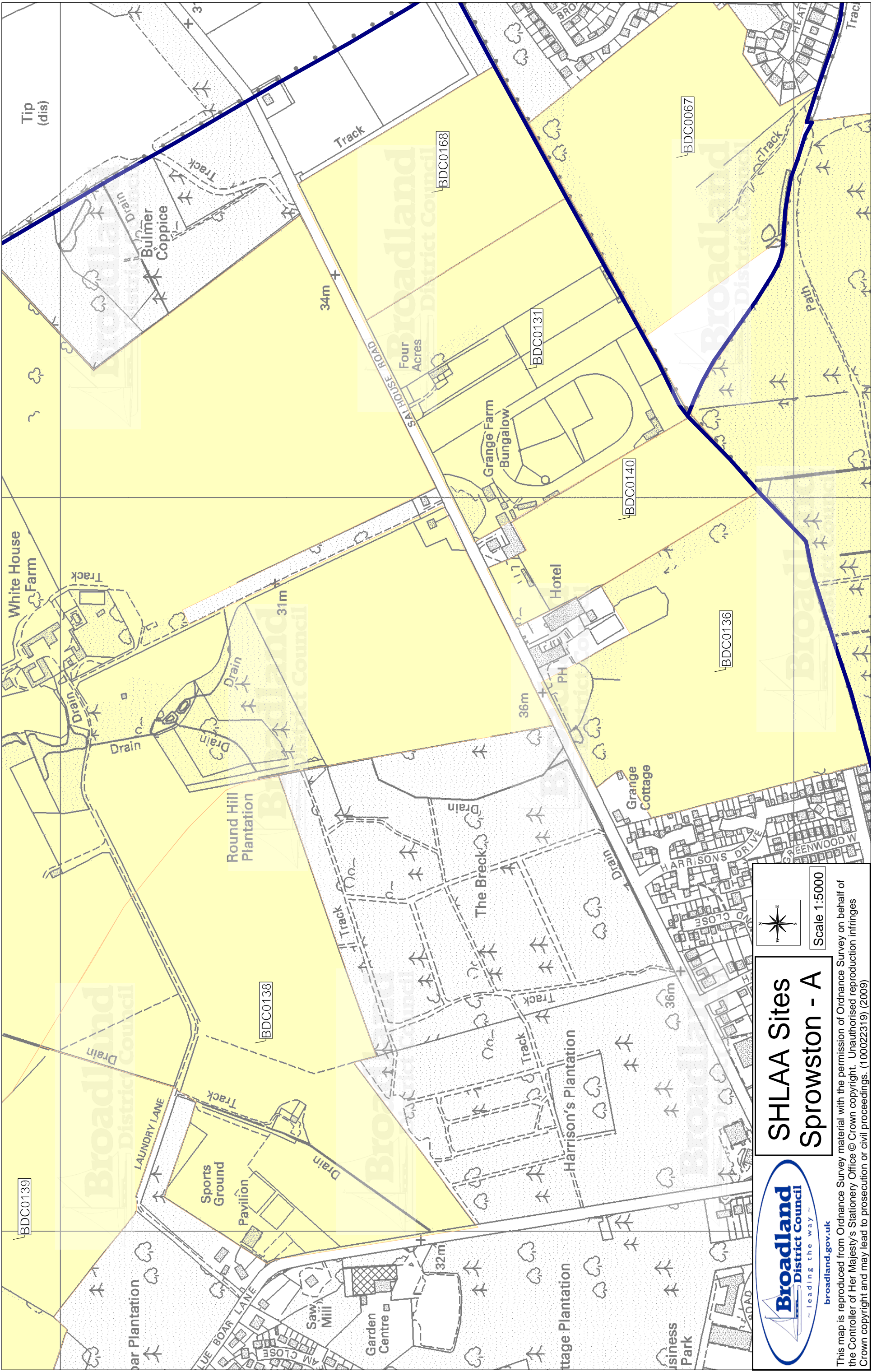


This map is reproduced from Ordnance Survey material with the permission of Ordnance Survey on behalf of the Controller of Her Majesty's Stationery Office © Crown copyright. Unauthorised reproduction infringes Crown copyright and may lead to prosecution or civil proceedings. (100022319) (2009)

Legend

- SHLAA Site
- Broads Authority Boundary
- Parish Boundary

Map set showing sites identified through SHLAA in parish of Sprowston



Scale 1:5000

SHLAA Sites Sprowston - A



This map is reproduced from Ordnance Survey material with the permission of Ordnance Survey on behalf of the Controller of Her Majesty's Stationery Office © Crown copyright. Unauthorised reproduction infringes Crown copyright and may lead to prosecution or civil proceedings. (100022319) (2009)



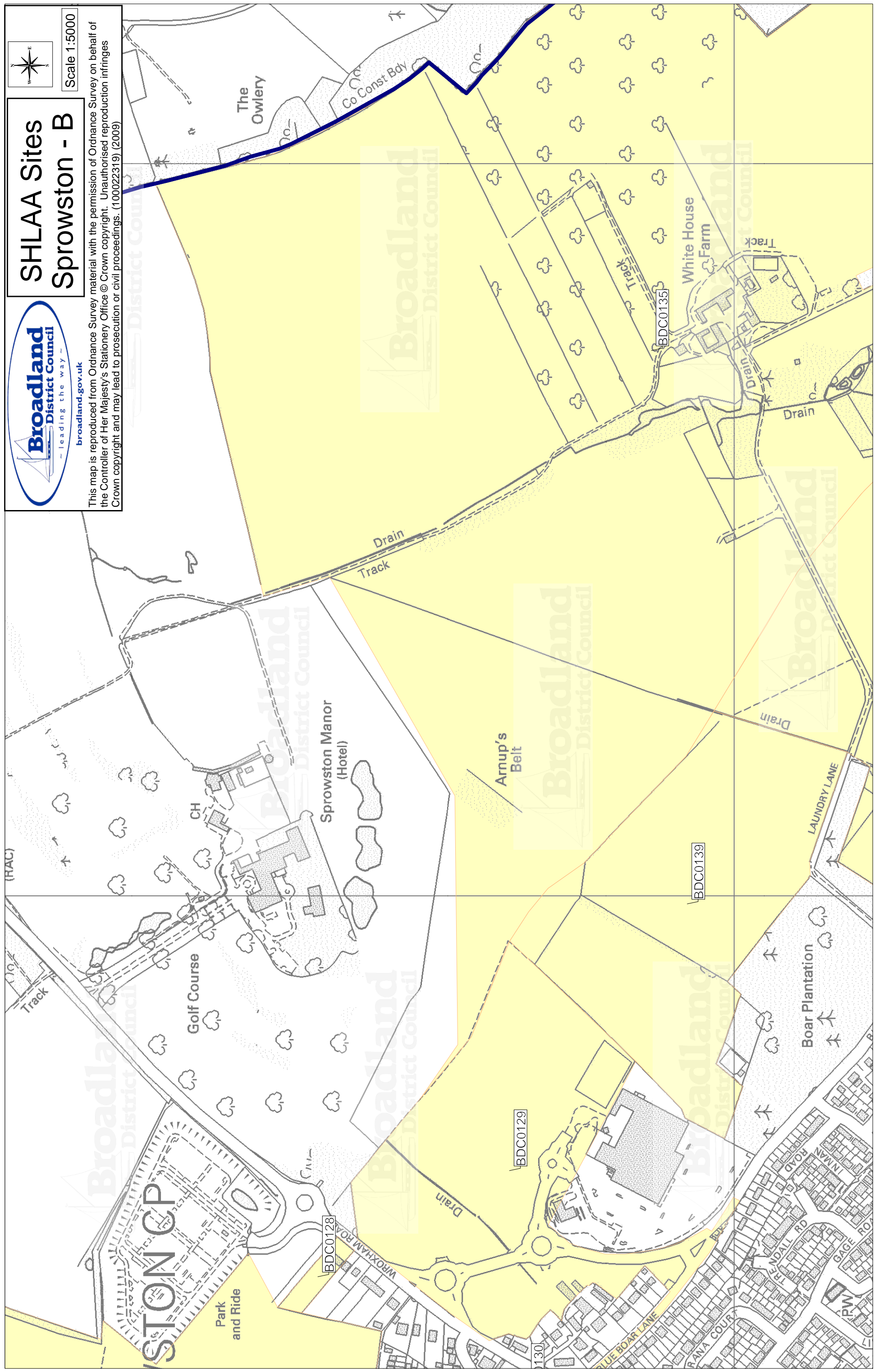
Scale 1:5000

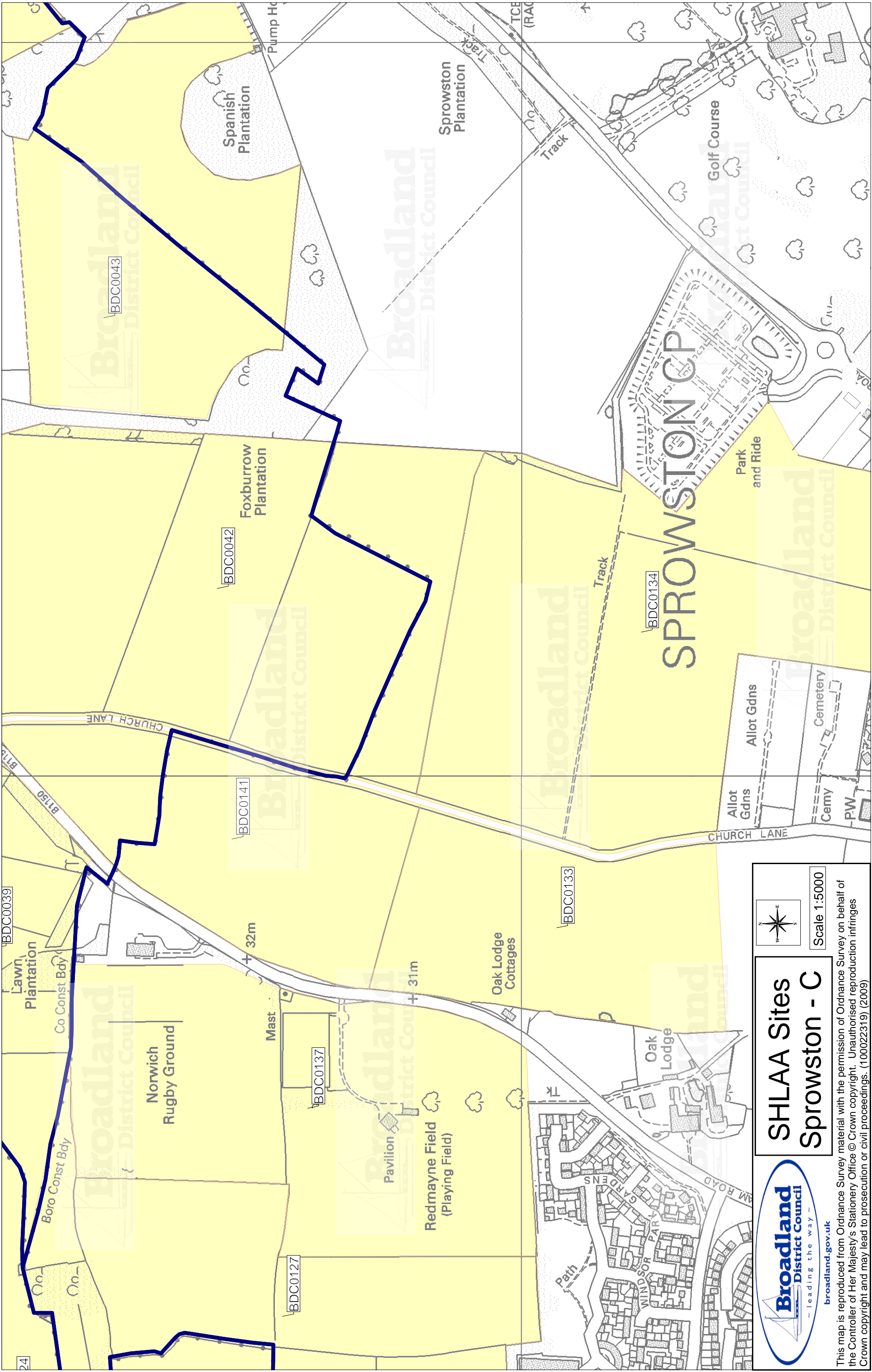
SHLAA Sites Sprowston - B




broadland.gov.uk

This map is reproduced from Ordnance Survey material with the permission of Ordnance Survey on behalf of the Controller of Her Majesty's Stationery Office © Crown copyright. Unauthorised reproduction infringes Crown copyright and may lead to prosecution or civil proceedings. (100022319) (2009)








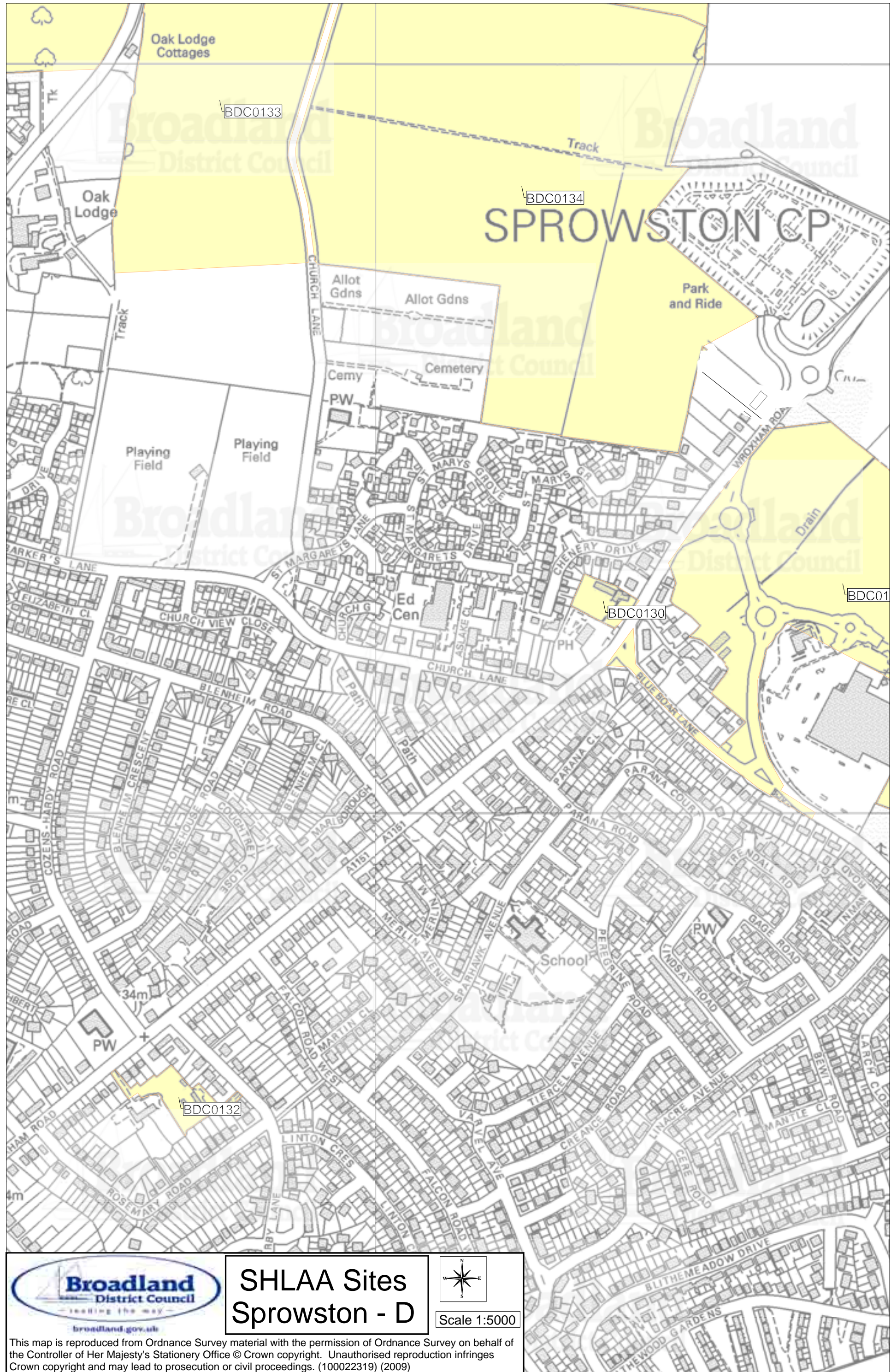
Broadland District Council
- leading the way -
broadland.gov.uk

SHLAA Sites Sprowston - C




Scale 1:5000

This map is reproduced from Ordnance Survey material with the permission of Ordnance Survey on behalf of the Controller of Her Majesty's Stationery Office © Crown copyright. Unauthorised reproduction infringes Crown copyright and may lead to prosecution or civil proceedings. (100022319) (2009)

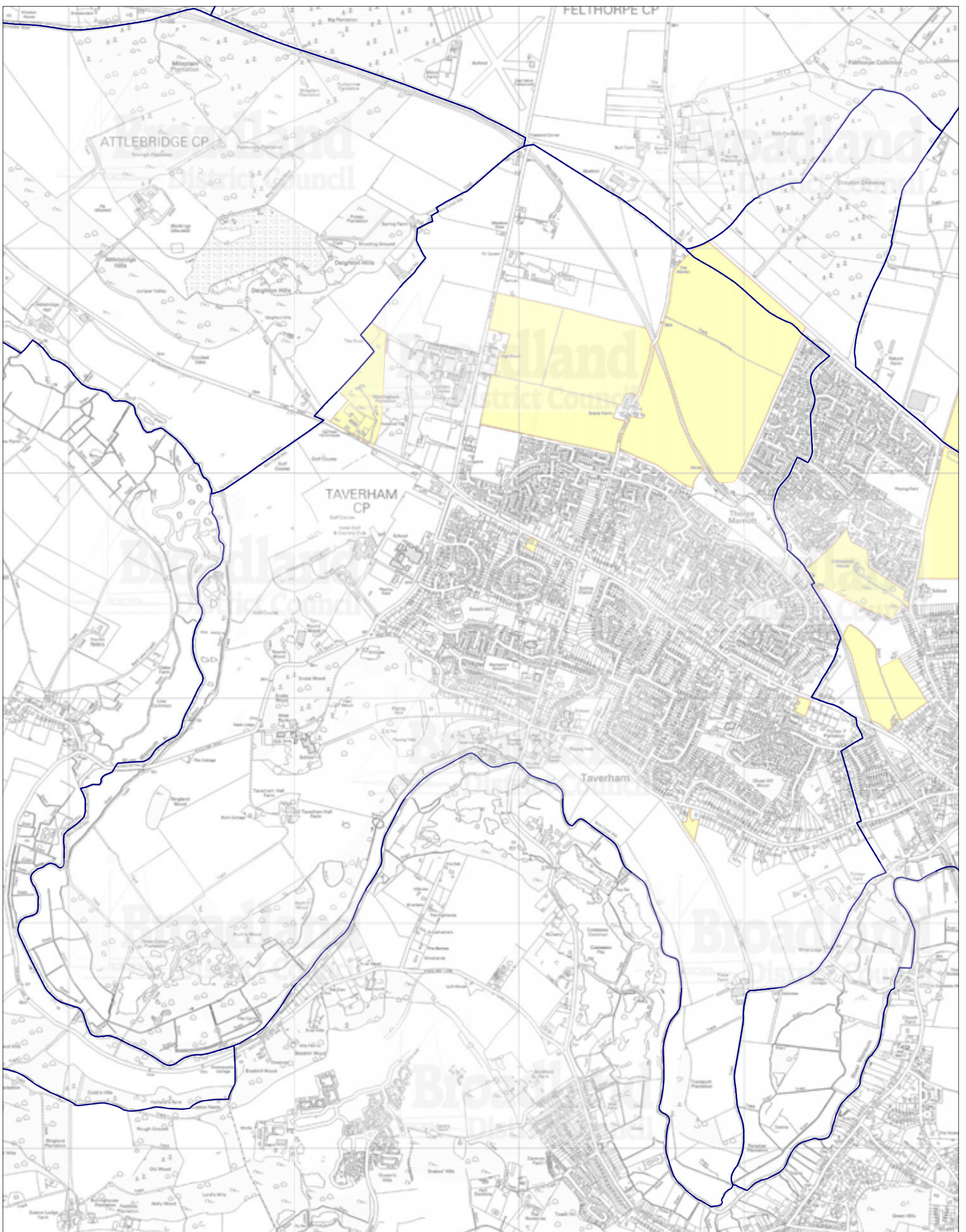


SHLAA Sites Sprowston - D



Scale 1:5000

This map is reproduced from Ordnance Survey material with the permission of Ordnance Survey on behalf of the Controller of Her Majesty's Stationery Office © Crown copyright. Unauthorised reproduction infringes Crown copyright and may lead to prosecution or civil proceedings. (100022319) (2009)

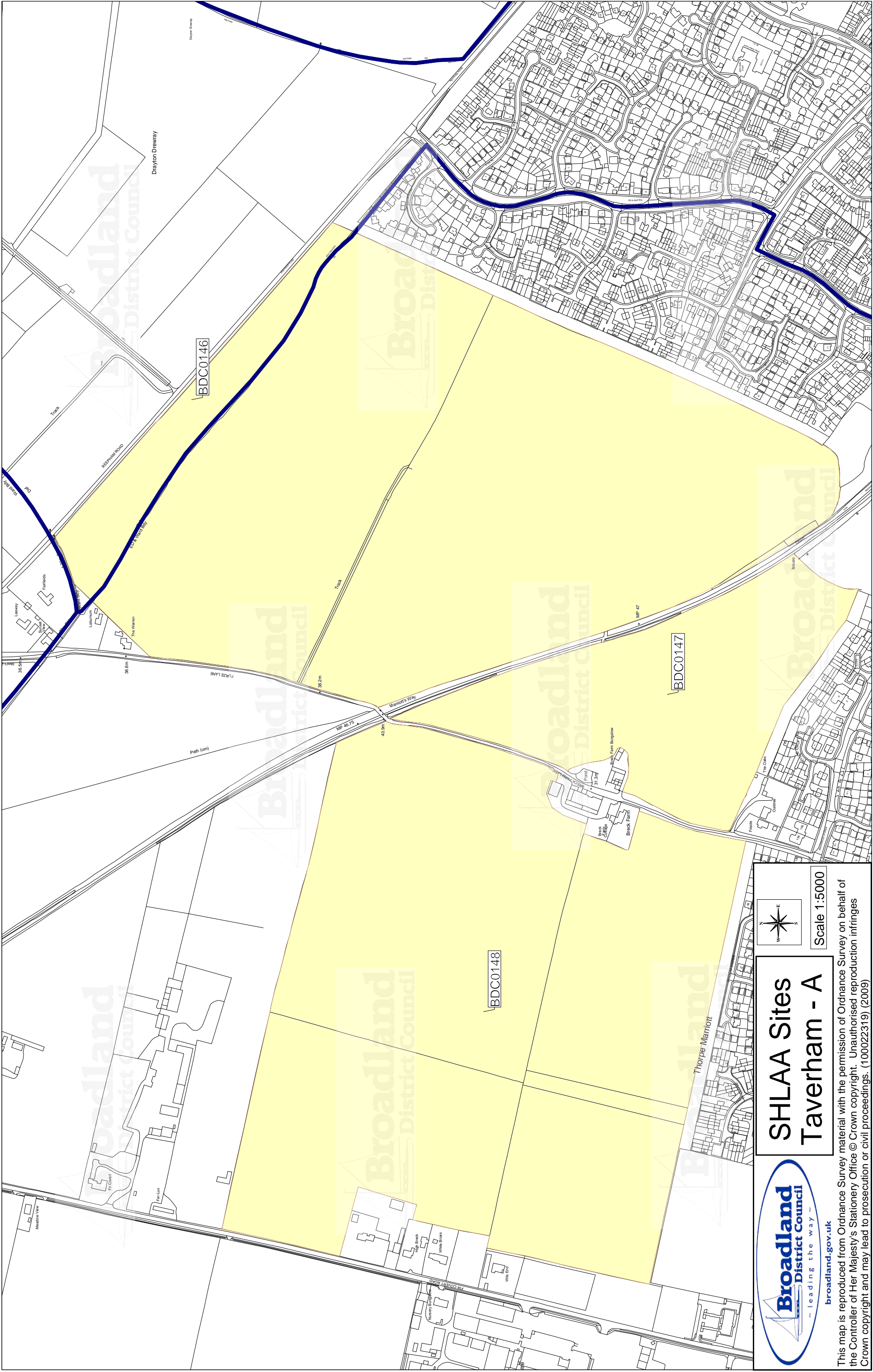


This map is reproduced from Ordnance Survey material with the permission of Ordnance Survey on behalf of the Controller of Her Majesty's Stationery Office © Crown copyright. Unauthorised reproduction infringes Crown copyright and may lead to prosecution or civil proceedings. (100022319) (2009)

Legend

- SHLAA Site
- Broads Authority Boundary
- Parish Boundary

Map set showing sites identified through SHLAA in parish of Taverham





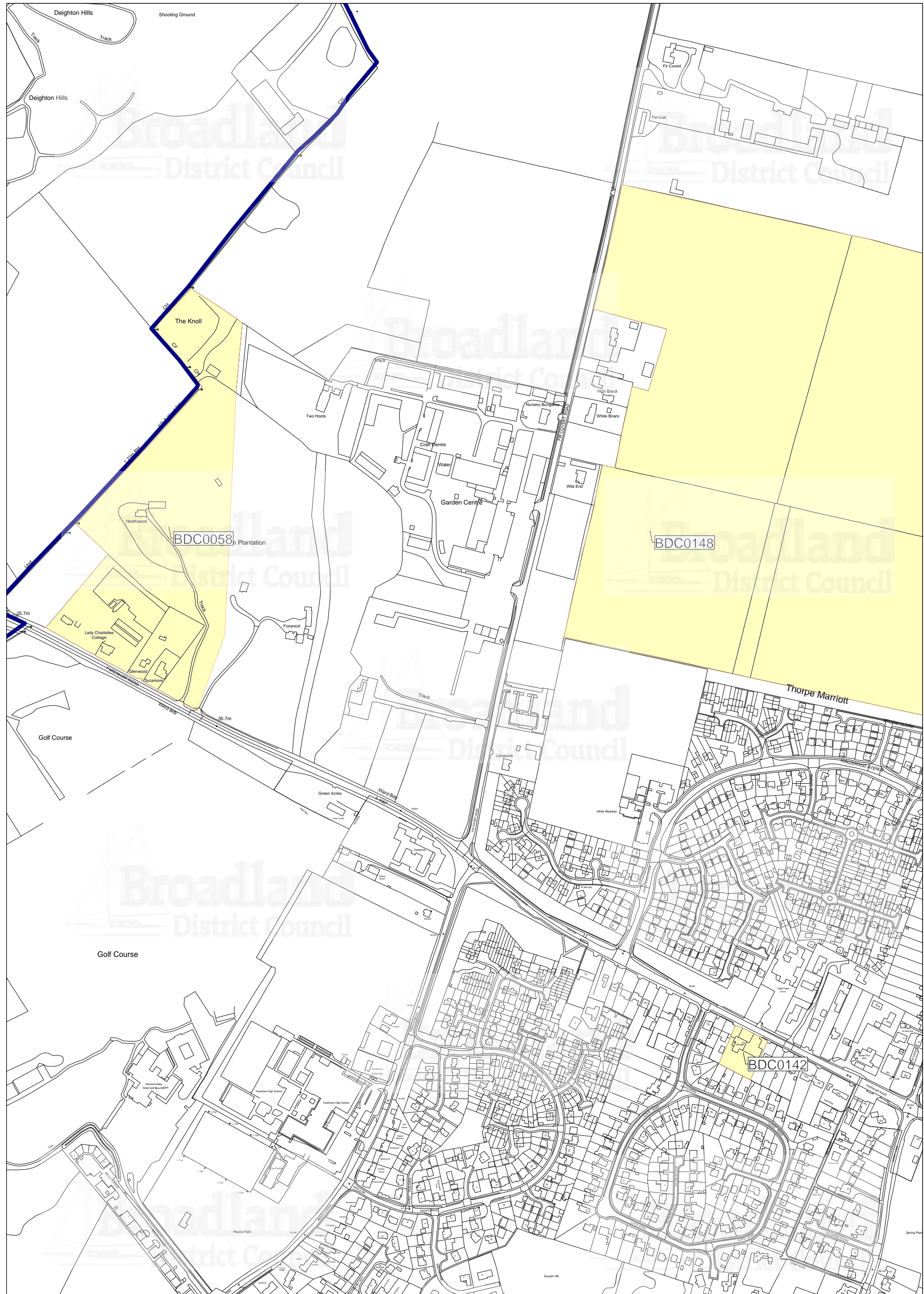
Broadland District Council
- leading the way -
broadland.gov.uk

SHLAA Sites Taverham - A



Scale 1:5000

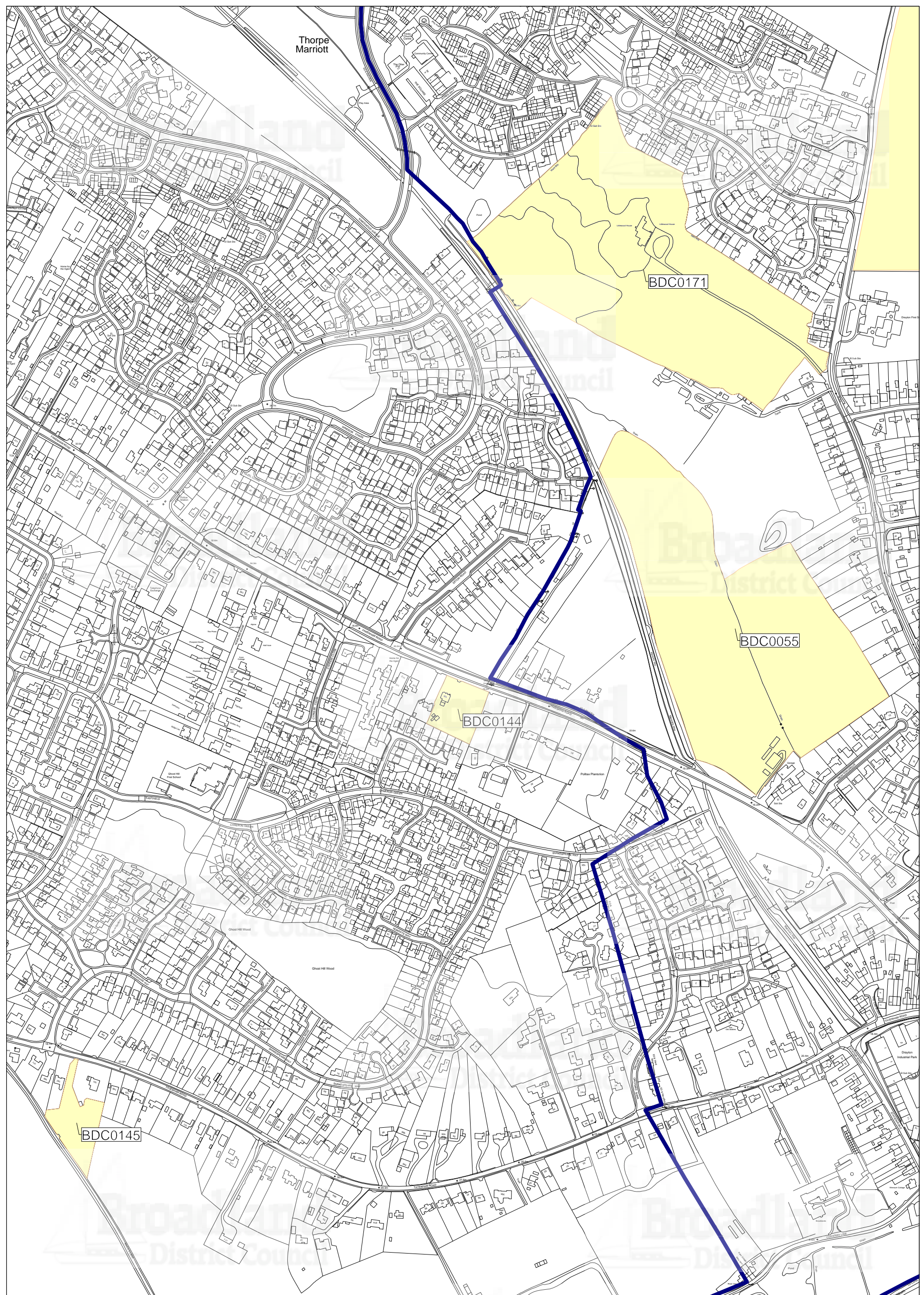
This map is reproduced from Ordnance Survey material with the permission of Ordnance Survey on behalf of the Controller of Her Majesty's Stationery Office © Crown copyright. Unauthorised reproduction infringes Crown copyright and may lead to prosecution or civil proceedings. (100022319) (2009)



SHLAA Sites Taverham - B

Scale 1:5000

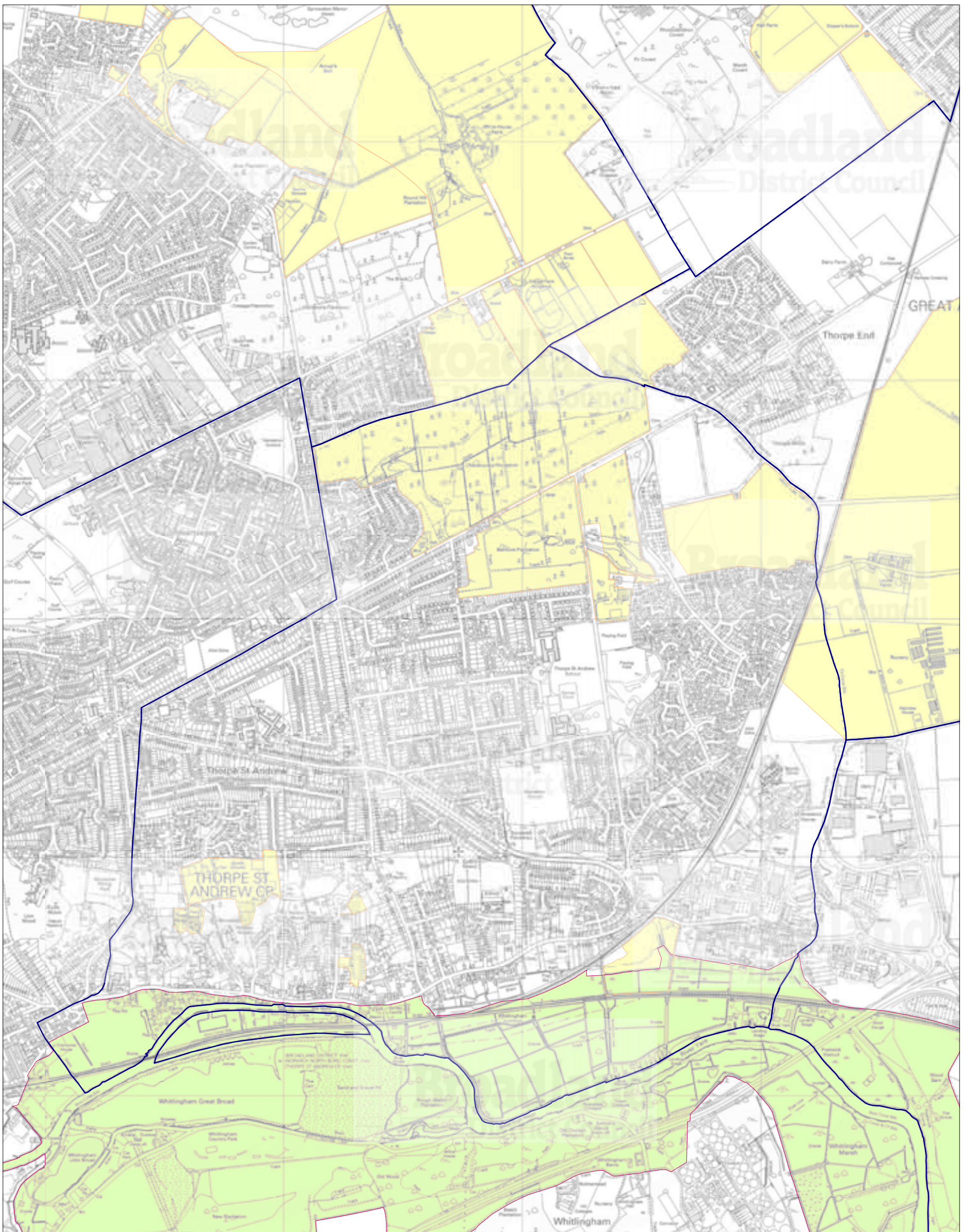
This map is reproduced from Ordnance Survey material with the permission of Ordnance Survey on behalf of the Controller of Her Majesty's Stationery Office © Crown copyright. Unauthorised reproduction infringes Crown copyright and may lead to prosecution or civil proceedings. (100022319) (2009)



SHLAA Sites Taverham - C

Scale 1:5000

This map is reproduced from Ordnance Survey material with the permission of Ordnance Survey on behalf of the Controller of Her Majesty's Stationery Office © Crown copyright. Unauthorised reproduction infringes Crown copyright and may lead to prosecution or civil proceedings. (100022319) (2009)

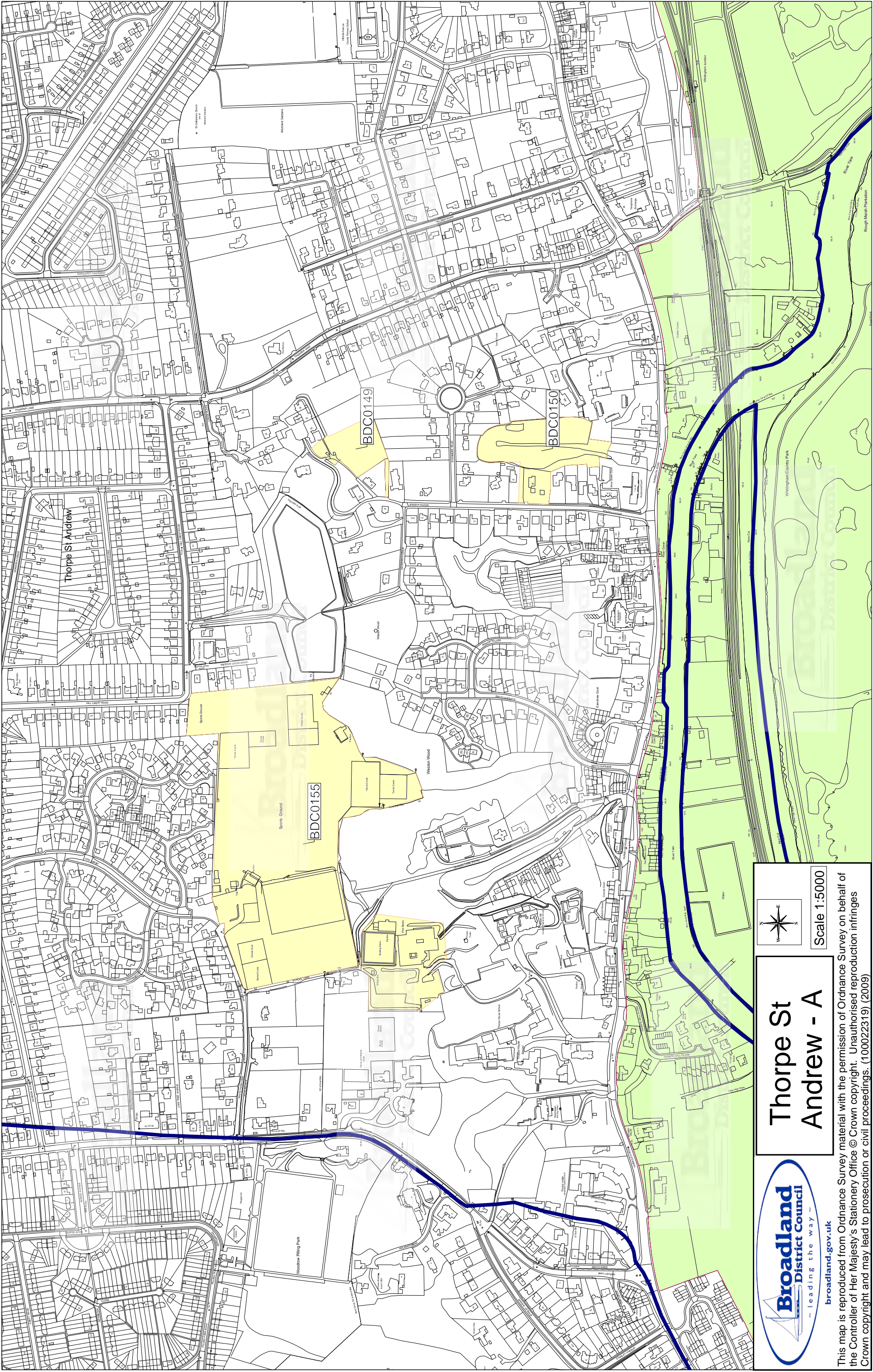


This map is reproduced from Ordnance Survey material with the permission of Ordnance Survey on behalf of the Controller of Her Majesty's Stationery Office © Crown copyright. Unauthorised reproduction infringes Crown copyright and may lead to prosecution or civil proceedings. (100022319) (2009)

Legend

- SHLAA Site
- Broads Authority Boundary
- Parish Boundary

Map set showing sites identified through SHLAA in parish of Thorpe St Andrew

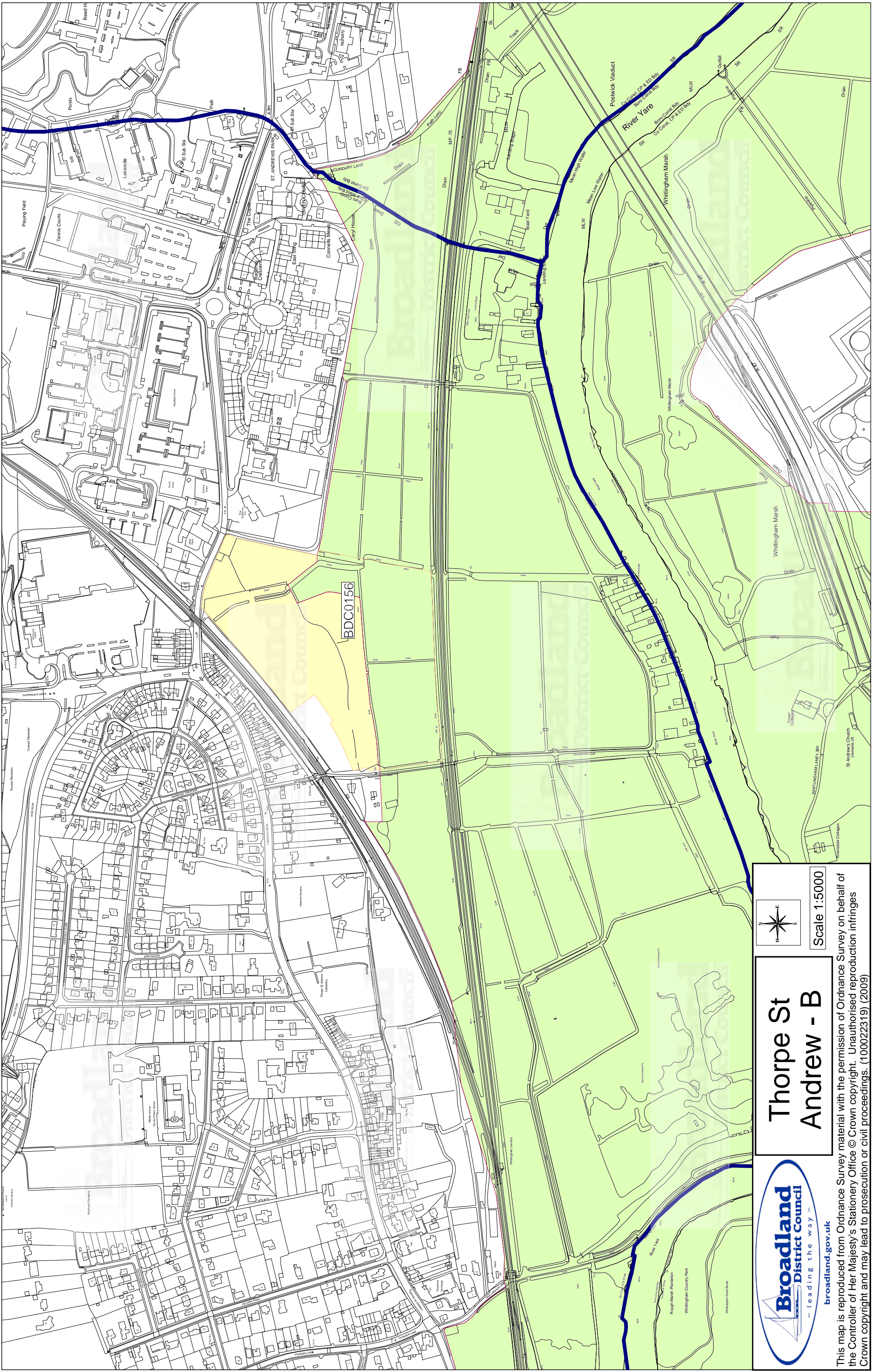


Scale 1:5000

Thorpe St Andrew - A



This map is reproduced from Ordnance Survey material with the permission of Ordnance Survey on behalf of the Controller of Her Majesty's Stationery Office © Crown copyright. Unauthorised reproduction infringes Crown copyright and may lead to prosecution or civil proceedings. (100022319) (2009)


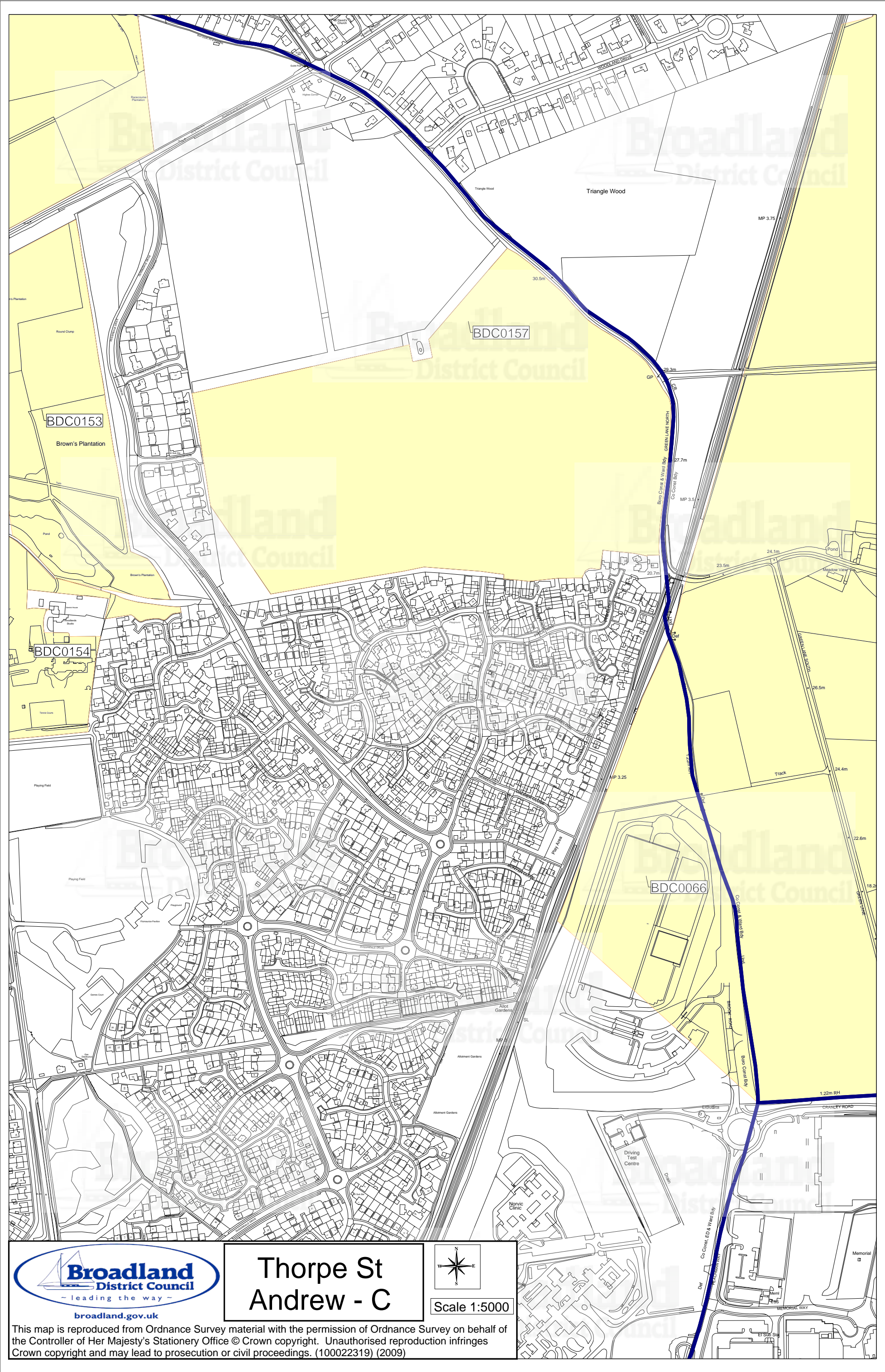


Scale 1:5000

Thorpe St Andrew - B



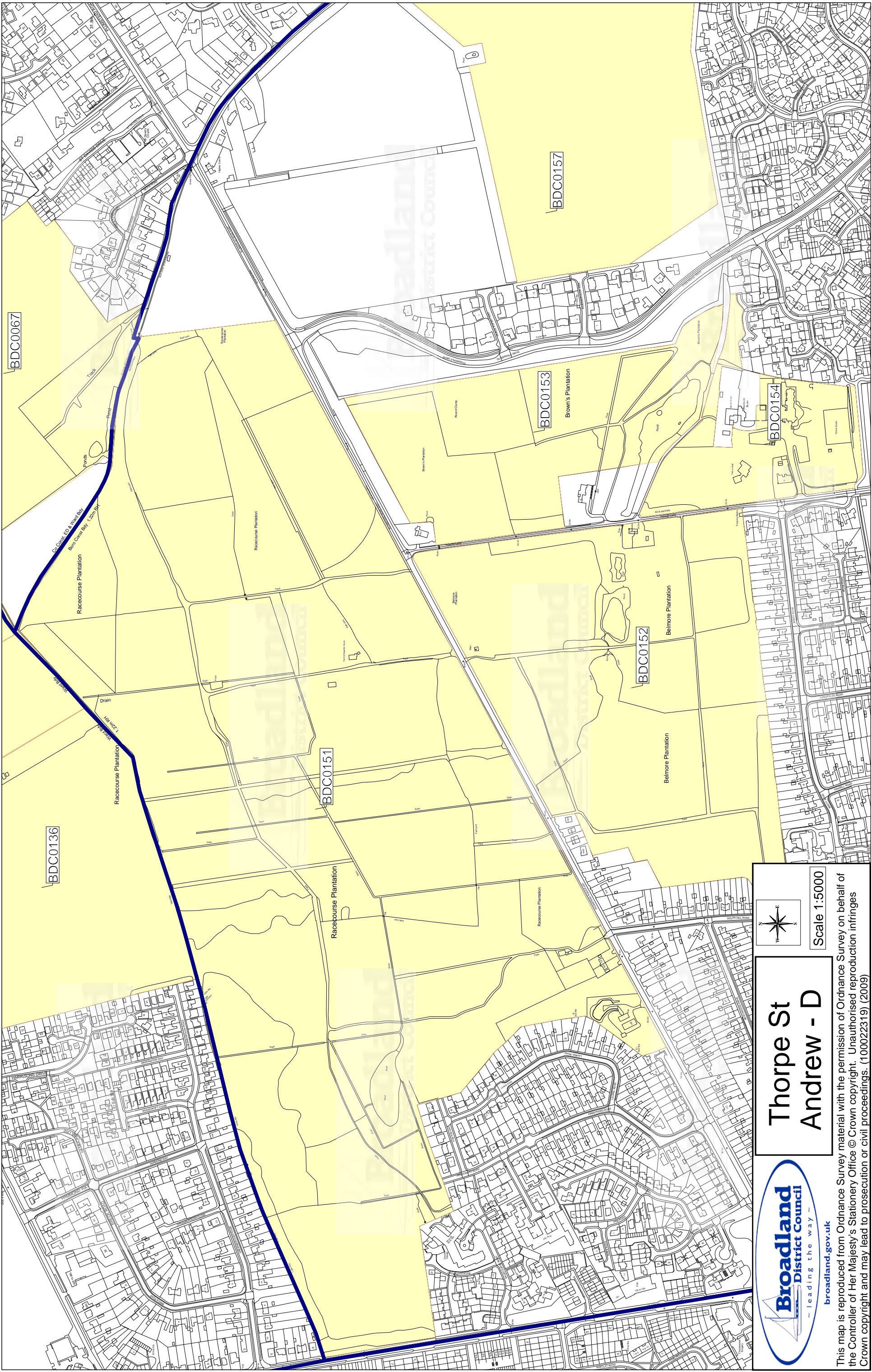
This map is reproduced from Ordnance Survey material with the permission of Ordnance Survey on behalf of the Controller of Her Majesty's Stationery Office © Crown copyright. Unauthorised reproduction infringes Crown copyright and may lead to prosecution or civil proceedings. (100022319) (2009)



Thorpe St Andrew - C

Scale 1:5000

This map is reproduced from Ordnance Survey material with the permission of Ordnance Survey on behalf of the Controller of Her Majesty's Stationery Office © Crown copyright. Unauthorised reproduction infringes Crown copyright and may lead to prosecution or civil proceedings. (100022319) (2009)

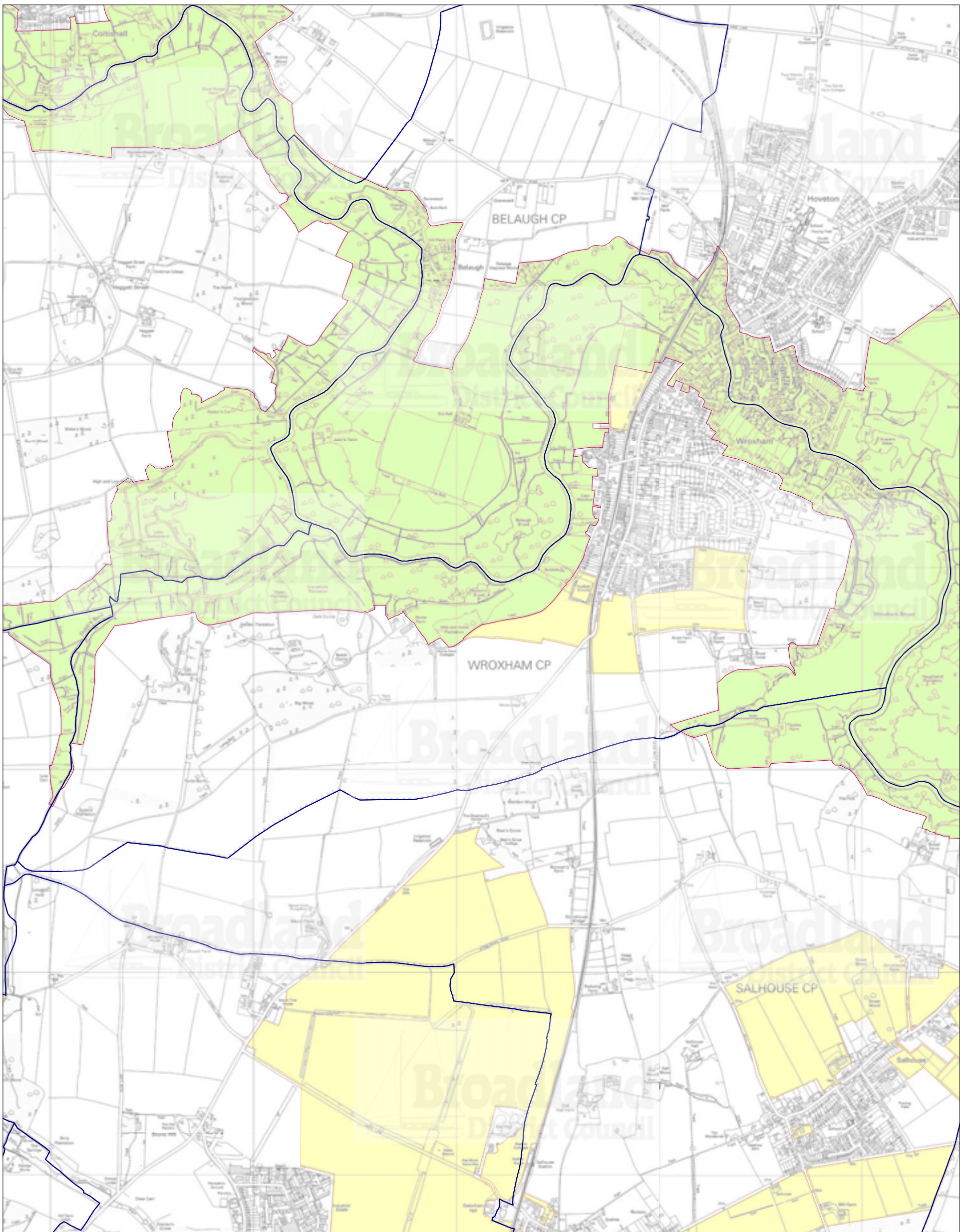


Scale 1:5000

Thorpe St Andrew - D



This map is reproduced from Ordnance Survey material with the permission of Ordnance Survey on behalf of the Controller of Her Majesty's Stationery Office © Crown copyright. Unauthorised reproduction infringes Crown copyright and may lead to prosecution or civil proceedings. (100022319) (2009)

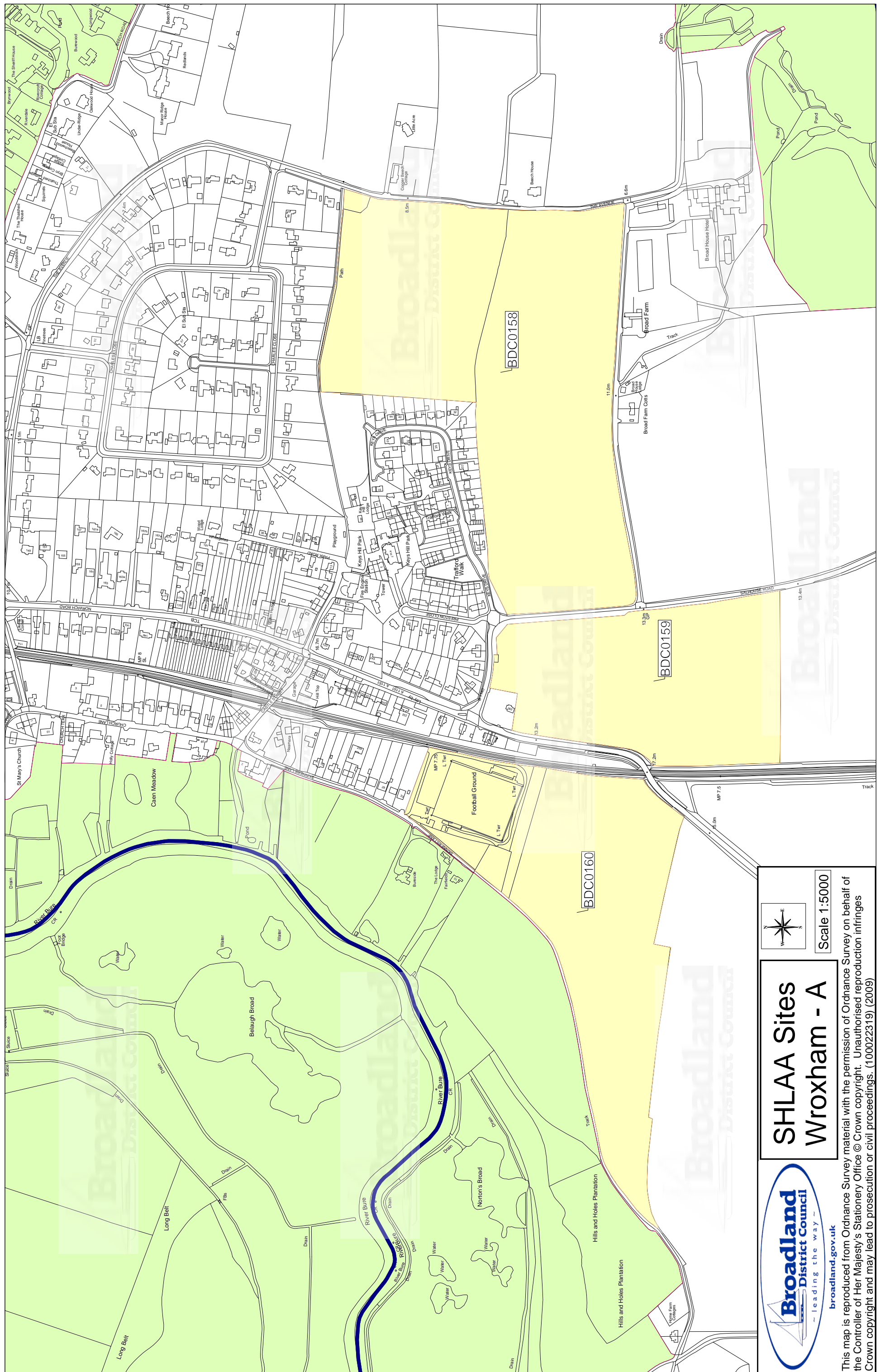


This map is reproduced from Ordnance Survey material with the permission of Ordnance Survey on behalf of the Controller of Her Majesty's Stationery Office © Crown copyright. Unauthorised reproduction infringes Crown copyright and may lead to prosecution or civil proceedings. (100022319) (2009)

Legend

- SHLAA Site
- Broads Authority Boundary
- Parish Boundary

Map set showing sites identified through SHLAA in parish of Wroxham





Broadland
District Council
— leading the way —

broadland.gov.uk

SHLAA Sites Wroxham - A



Scale 1:5000

This map is reproduced from Ordnance Survey material with the permission of Ordnance Survey on behalf of the Controller of Her Majesty's Stationery Office © Crown copyright. Unauthorised reproduction infringes Crown copyright and may lead to prosecution or civil proceedings. (100022319) (2009)

SHLAA Sites Wroxham - B

This map is reproduced from Ordnance Survey material with the permission of Ordnance Survey on behalf of the Controller of Her Majesty's Stationery Office © Crown copyright. Unauthorised reproduction infringes Crown copyright and may lead to prosecution or civil proceedings. (100022319) (2009)

