








© Crown copyright and database rights 2018 Ordnance Survey 100019340

### Greater Norwich Local Plan Regulation 18 Consultation

Little Melton CP

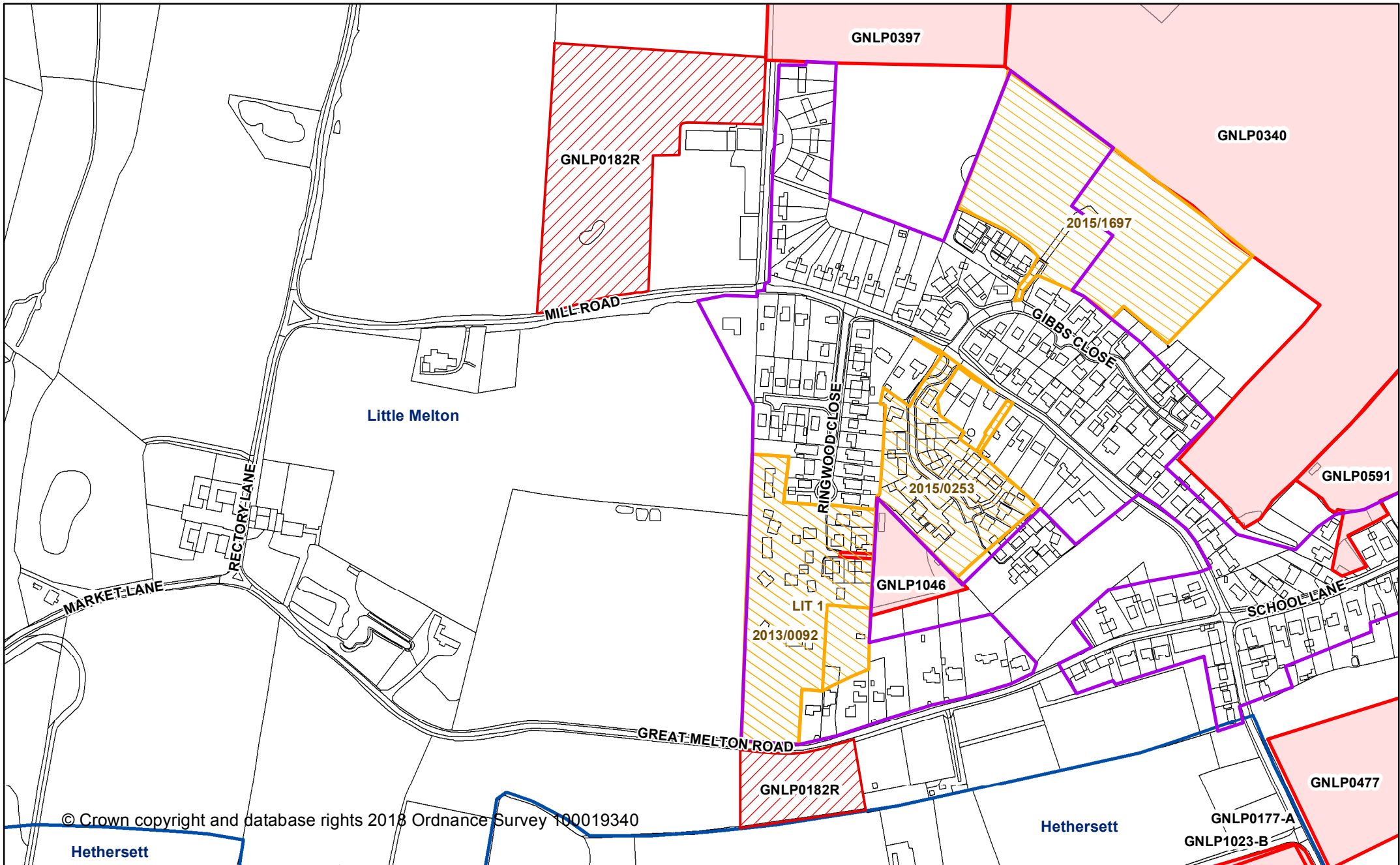
-  Proposed changes to settlement boundary
-  Sites submitted during Reg 18 stage
-  Sites submitted during call for sites
-  Commitments
-  Broads Authority Area
-  Parish Boundary
-  Settlement Boundaries

Date created:  
15-06-2018

1:10,581

@ A4





© Crown copyright and database rights 2018 Ordnance Survey 100019340

### Greater Norwich Local Plan Regulation 18 Consultation

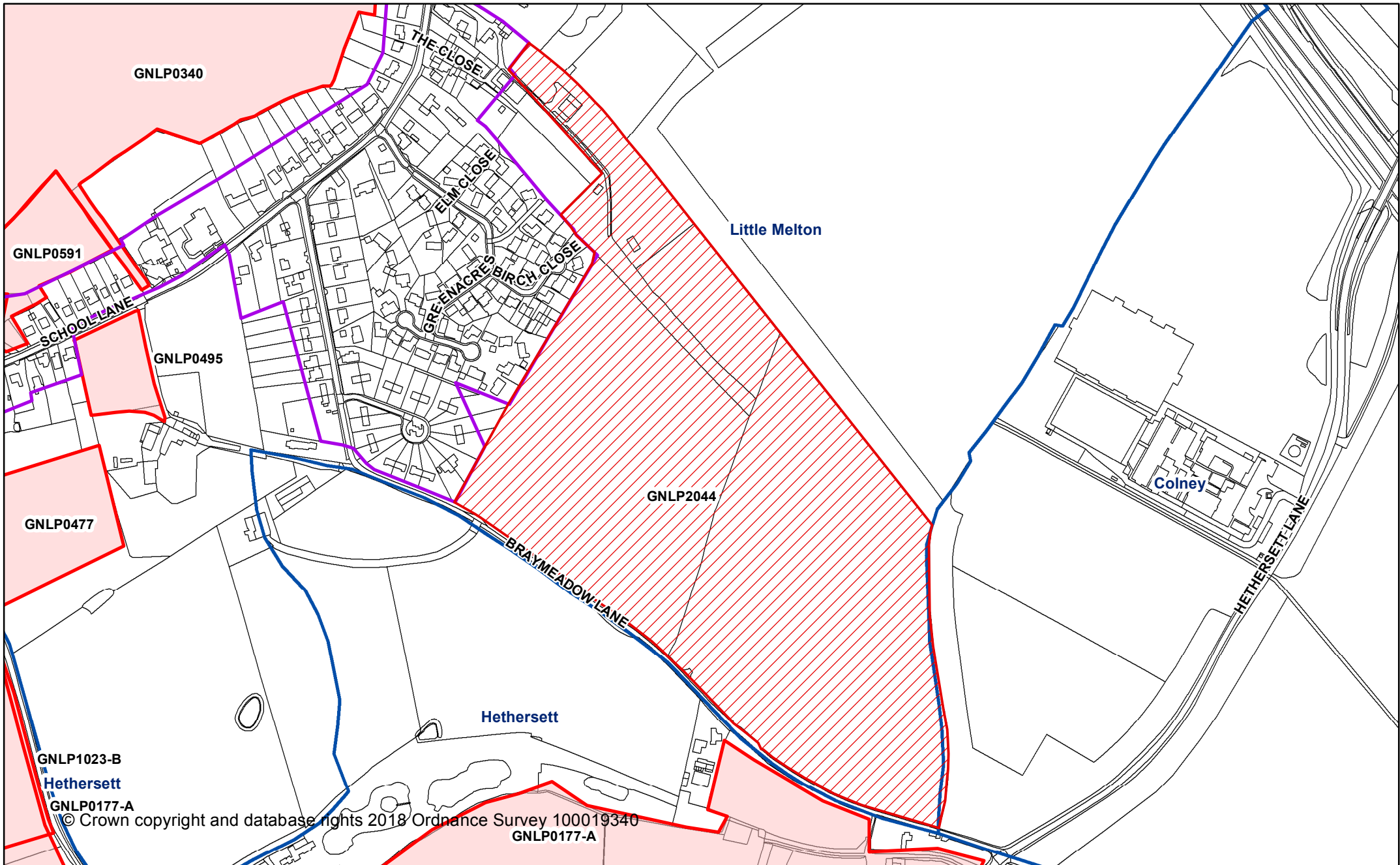
GNLP0182R

- Proposed changes to settlement boundary
- Sites submitted during Reg 18 stage
- Sites submitted during call for sites
- Commitments
- Broads Authority Area
- Parish Boundary
- Settlement Boundaries

Date created:  
15-06-2018




scale: 1:4,180  
@A4









**Greater Norwich Local Plan  
Regulation 18 Consultation**

**GNL2044**

-  Proposed changes to settlement boundary
-  Sites submitted during Reg 18 stage
-  Sites submitted during call for sites

-  Commitments
-  Broads Authority Area
-  Parish Boundary
-  Settlement Boundaries

Date created:  
15-06-2018

scale: 1:4,760  
@A4





**Figure 3 – Current Illustrative Masterplan**