

© Crown copyright and database rights 2018 Ordnance Survey 100019340

**Greater Norwich Local Plan  
Regulation 18 Consultation**

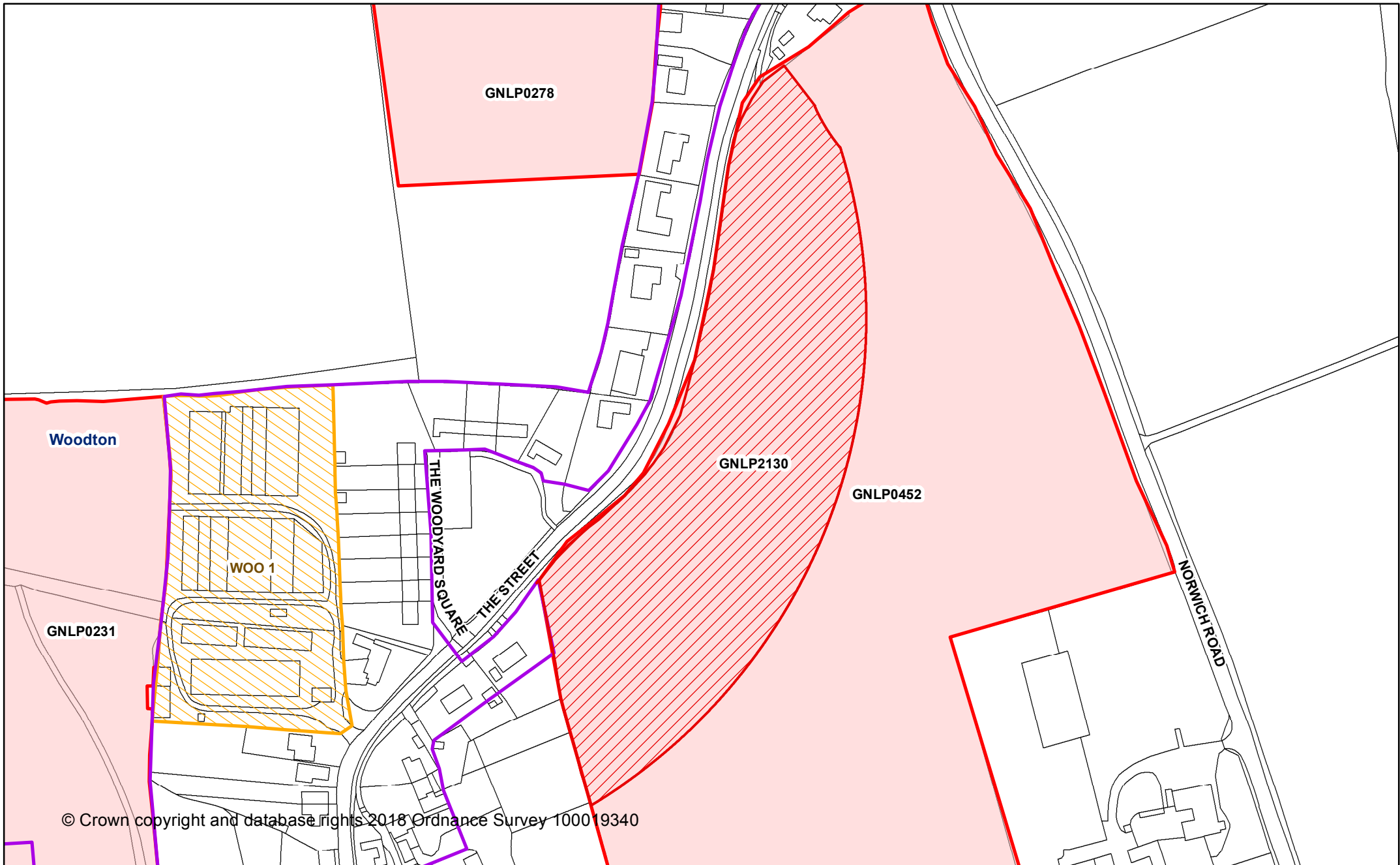
Woodton CP

	Proposed changes to settlement boundary		Commitments
	Sites submitted during Reg 18 stage		Broads Authority Area
	Sites submitted during call for sites		Parish Boundary
			Settlement Boundaries

Date created:  
15-06-2018  
1:20,404  
@ A4










This map was made by the Norfolk County Council Information Exploitation Team gis@norfolk.gov.uk



**Greater Norwich Local Plan  
Regulation 18 Consultation**

**GNLP2130**

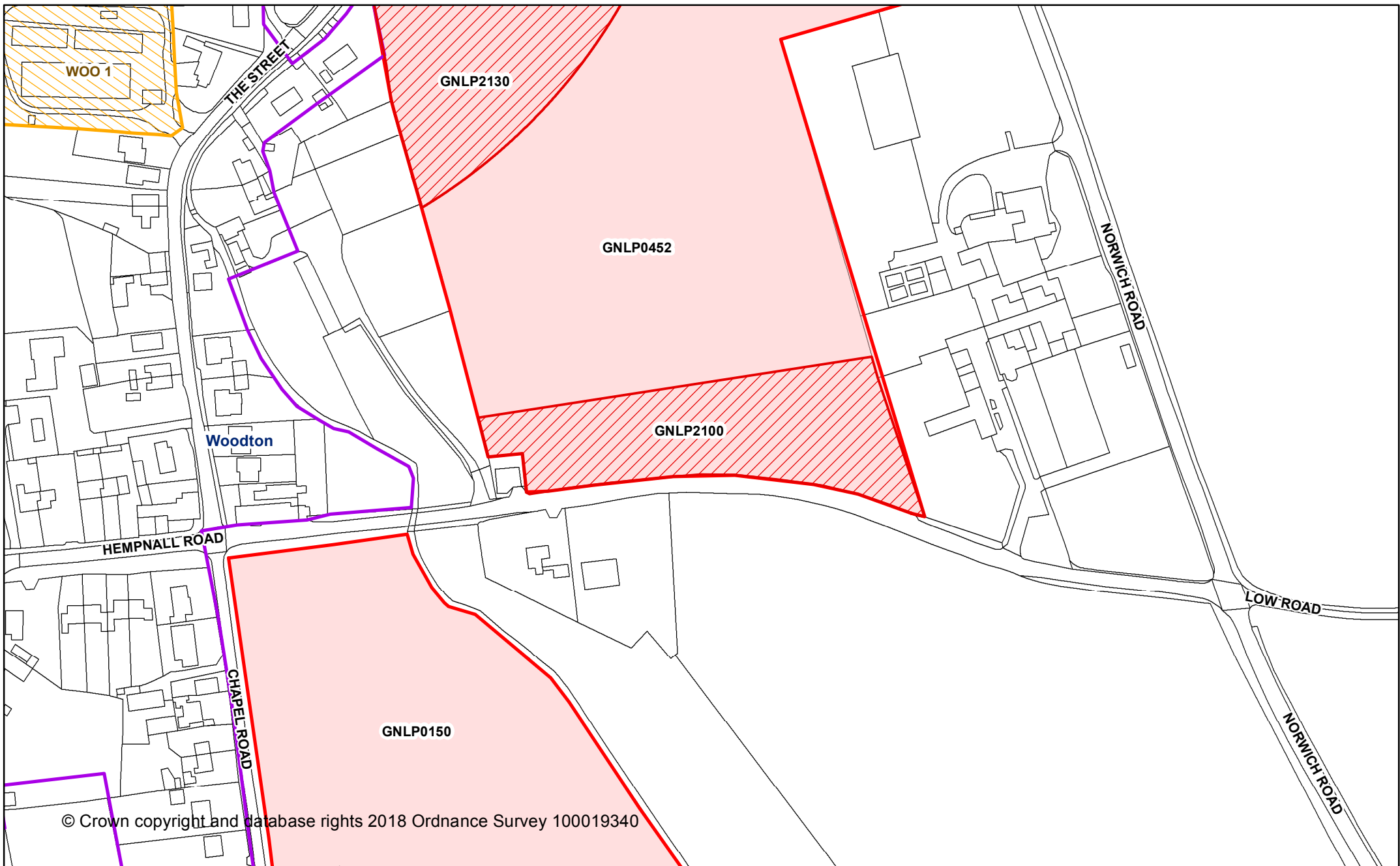
-  Proposed changes to settlement boundary
-  Sites submitted during Reg 18 stage
-  Sites submitted during call for sites

-  Commitments
-  Broads Authority Area
-  Parish Boundary
-  Settlement Boundaries

Date created:  
15-06-2018

scale: 1:2,000  
@A4





© Crown copyright and database rights 2018 Ordnance Survey 100019340

**Greater Norwich Local Plan  
Regulation 18 Consultation**

GNL2100

<ul style="list-style-type: none"> <li><span style="display: inline-block; border: 1px dashed purple; width: 15px; height: 10px; margin-right: 5px;"></span> Proposed changes to settlement boundary</li> <li><span style="display: inline-block; border: 1px solid red; width: 15px; height: 10px; margin-right: 5px;"></span> Sites submitted during Reg 18 stage</li> <li><span style="display: inline-block; background-color: red; width: 15px; height: 10px; margin-right: 5px;"></span> Sites submitted during call for sites</li> </ul>	<ul style="list-style-type: none"> <li><span style="display: inline-block; border: 1px dashed orange; width: 15px; height: 10px; margin-right: 5px;"></span> Commitments</li> <li><span style="display: inline-block; background-color: gray; width: 15px; height: 10px; margin-right: 5px;"></span> Broads Authority Area</li> <li><span style="display: inline-block; border: 1px solid blue; width: 15px; height: 10px; margin-right: 5px;"></span> Parish Boundary</li> <li><span style="display: inline-block; border: 1px solid purple; width: 15px; height: 10px; margin-right: 5px;"></span> Settlement Boundaries</li> </ul>
---	---

Date created:  
15-06-2018

---

scale: 1:2,000  
@A4



This map was made by the Norfolk County Council Information Exploitation Team gis@norfolk.gov.uk