








© Crown copyright and database rights 2018 Ordnance Survey 100019340

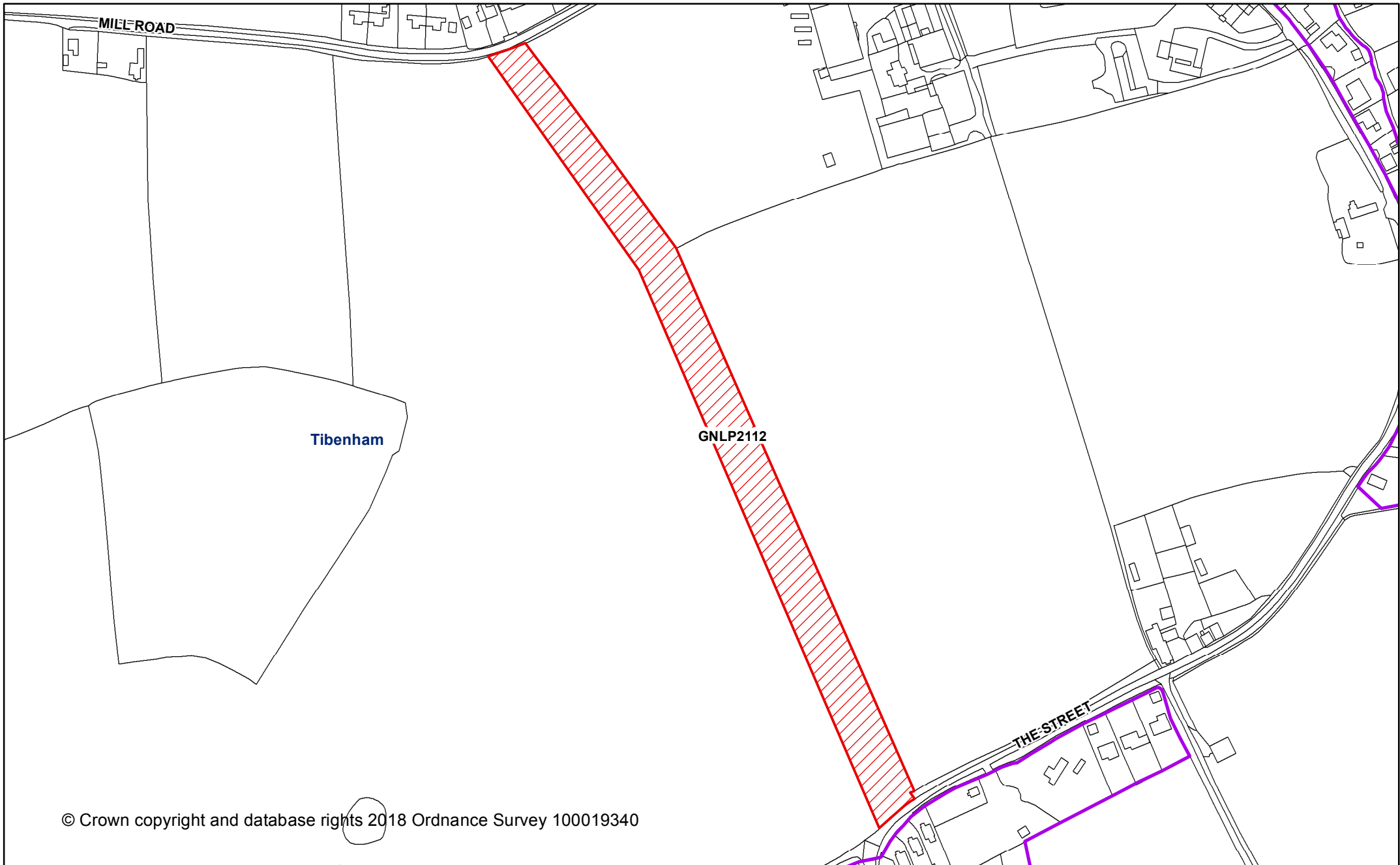
### Greater Norwich Local Plan Regulation 18 Consultation

Tibenham CP

-  Proposed changes to settlement boundary
-  Sites submitted during Reg 18 stage
-  Sites submitted during call for sites
-  Commitments
-  Broads Authority Area
-  Parish Boundary
-  Settlement Boundaries








Date created:  
15-06-2018  
1:24,085  
@ A4





**Greater Norwich Local Plan  
Regulation 18 Consultation**

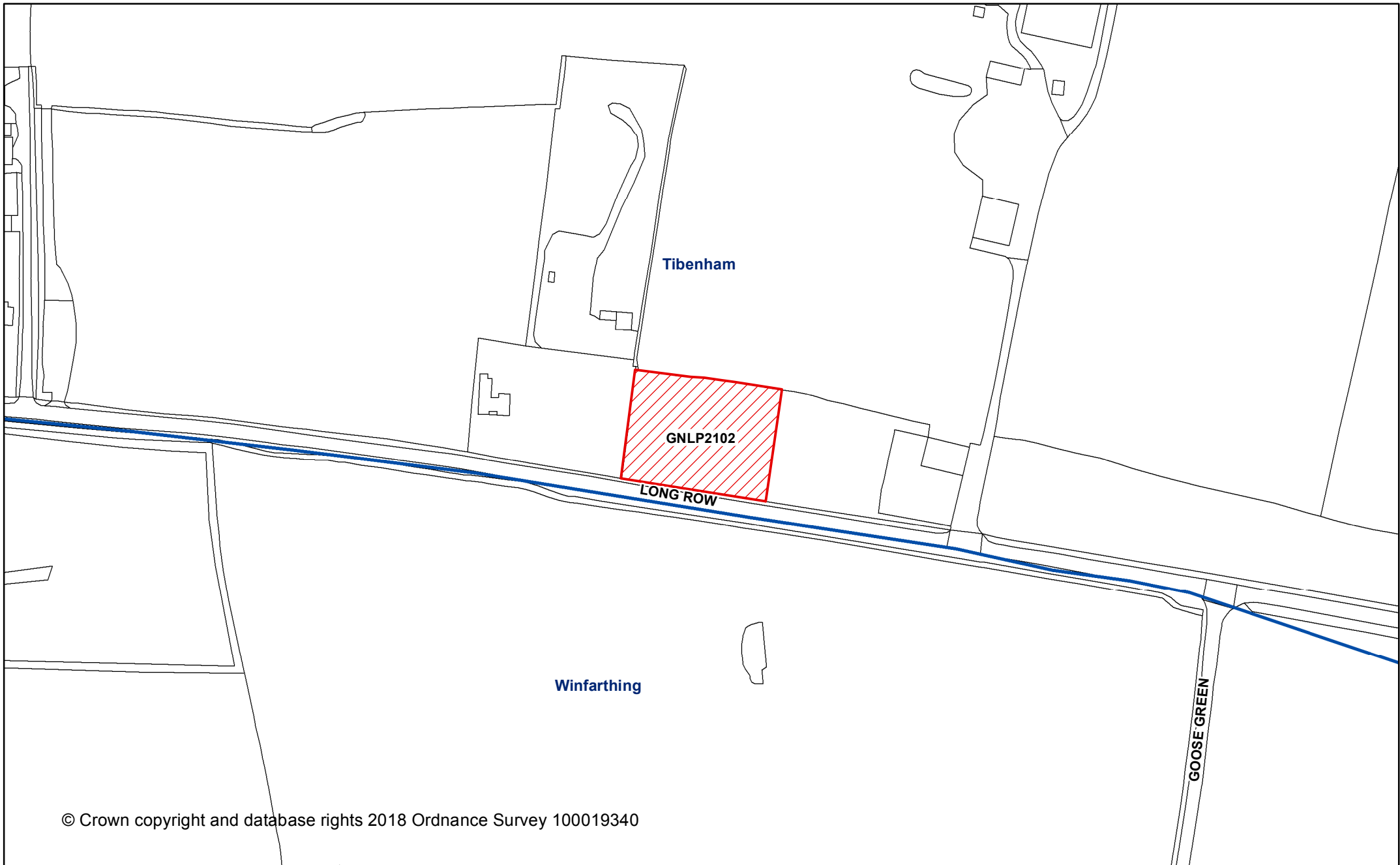
GNLP2112

-  Proposed changes to settlement boundary
-  Sites submitted during Reg 18 stage
-  Sites submitted during call for sites
-  Commitments
-  Broads Authority Area
-  Parish Boundary
-  Settlement Boundaries

Date created:  
15-06-2018

scale: 1:3,082  
@A4












© Crown copyright and database rights 2018 Ordnance Survey 100019340

**Greater Norwich Local Plan  
Regulation 18 Consultation**

**GNLP2102**

	Proposed changes to settlement boundary		Commitments
	Sites submitted during Reg 18 stage		Broads Authority Area
	Sites submitted during call for sites		Parish Boundary
			Settlement Boundaries

Date created:  
15-06-2018

---

scale: 1:2,000  
@A4

