

© Crown copyright and database rights 2018 Ordnance Survey 100019340

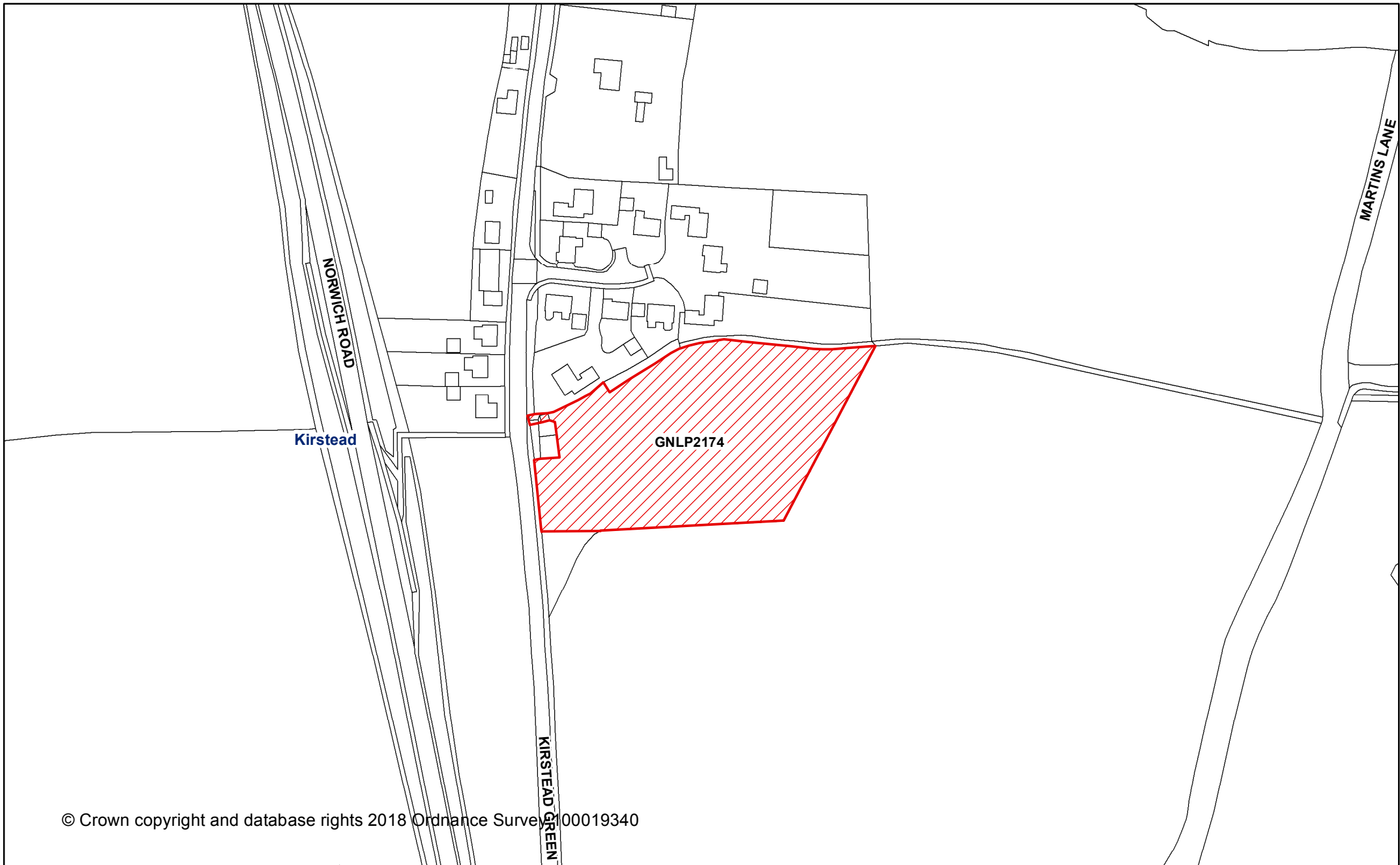
**Greater Norwich Local Plan
Regulation 18 Consultation**

Kirstead CP

| | |
|--|--|
| <ul style="list-style-type: none"> Proposed changes to settlement boundary Sites submitted during Reg 18 stage Sites submitted during call for sites | <ul style="list-style-type: none"> Commitments Broads Authority Area Parish Boundary Settlement Boundaries |
|--|--|

Date created:
15-06-2018
1:20,625
@ A4

This map was made by the Norfolk County Council Information Exploitation Team gis@norfolk.gov.uk










© Crown copyright and database rights 2018 Ordnance Survey 100019340

**Greater Norwich Local Plan
Regulation 18 Consultation**

This map was made by the Norfolk County Council Information Exploitation Team gis@norfolk.gov.uk

GNL2174

| | | | |
|--|---|---|-----------------------|
|  | Proposed changes to settlement boundary |  | Commitments |
|  | Sites submitted during Reg 18 stage |  | Broads Authority Area |
|  | Sites submitted during call for sites |  | Parish Boundary |
| | |  | Settlement Boundaries |

Date created:
15-06-2018

scale: 1:2,000
@A4

