








Ditching © Crown copyright and database rights 2018 Ordnance Survey 100019340

Greater Norwich Local Plan Regulation 18 Consultation

Kirby Cane CP

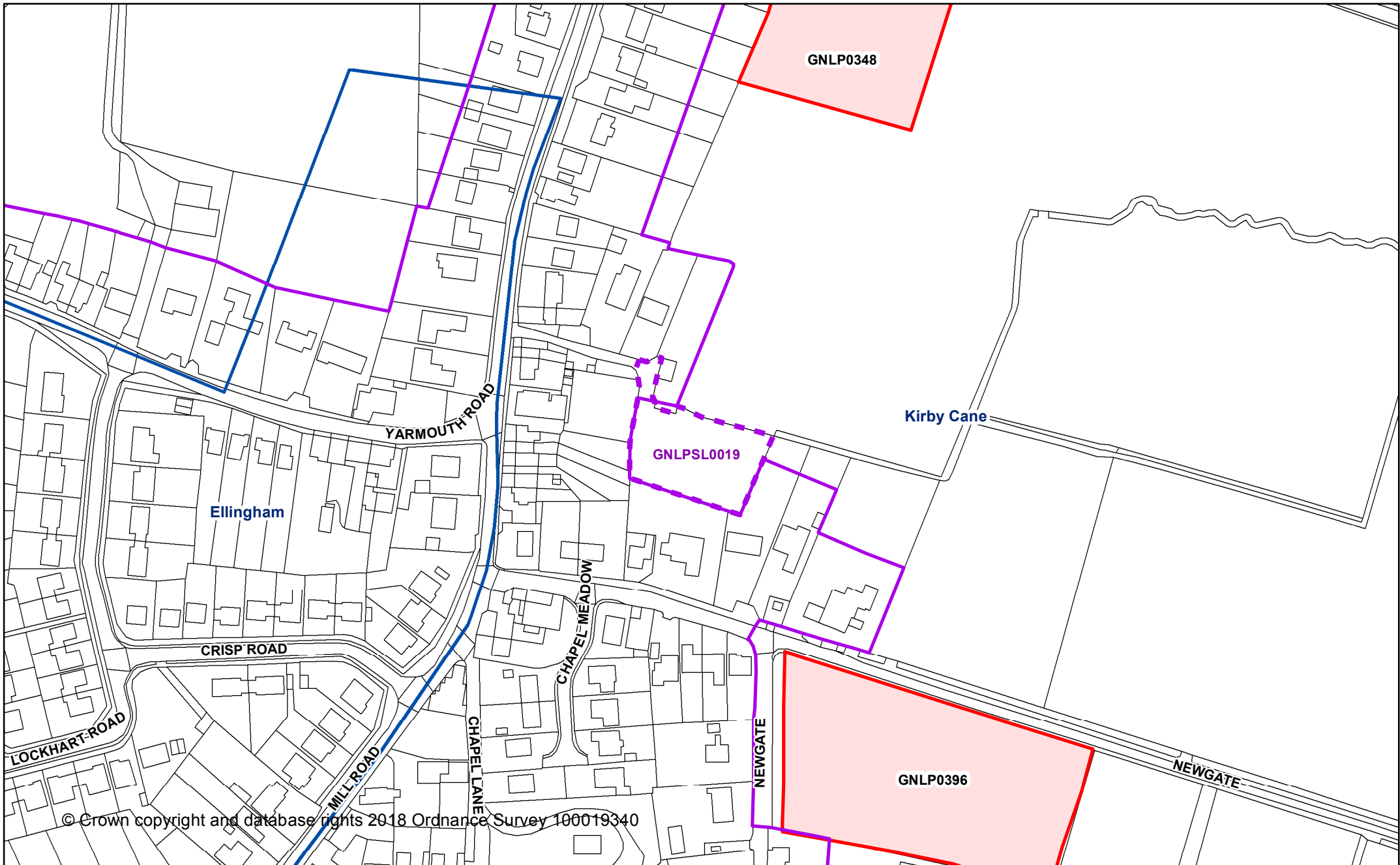
-  Proposed changes to settlement boundary
-  Sites submitted during Reg 18 stage
-  Sites submitted during call for sites
-  Commitments
-  Broads Authority Area
-  Parish Boundary
-  Settlement Boundaries

Date created:
15-06-2018

1:20,379

@ A4












© Crown copyright and database rights 2018 Ordnance Survey 100019340

**Greater Norwich Local Plan
Regulation 18 Consultation**

This map was made by the Norfolk County Council Information Exploitation Team gis@norfolk.gov.uk

GNLPSL0019

	Proposed changes to settlement boundary		Commitments
	Sites submitted during Reg 18 stage		Broads Authority Area
	Sites submitted during call for sites		Parish Boundary
			Settlement Boundaries

Date created:
15-06-2018

scale: 1:2,000
@A4

