








**Greater Norwich Local Plan
Regulation 18 Consultation**

Keswick and Intwood CP

-  Proposed changes to settlement boundary
-  Sites submitted during Reg 18 stage
-  Sites submitted during call for sites

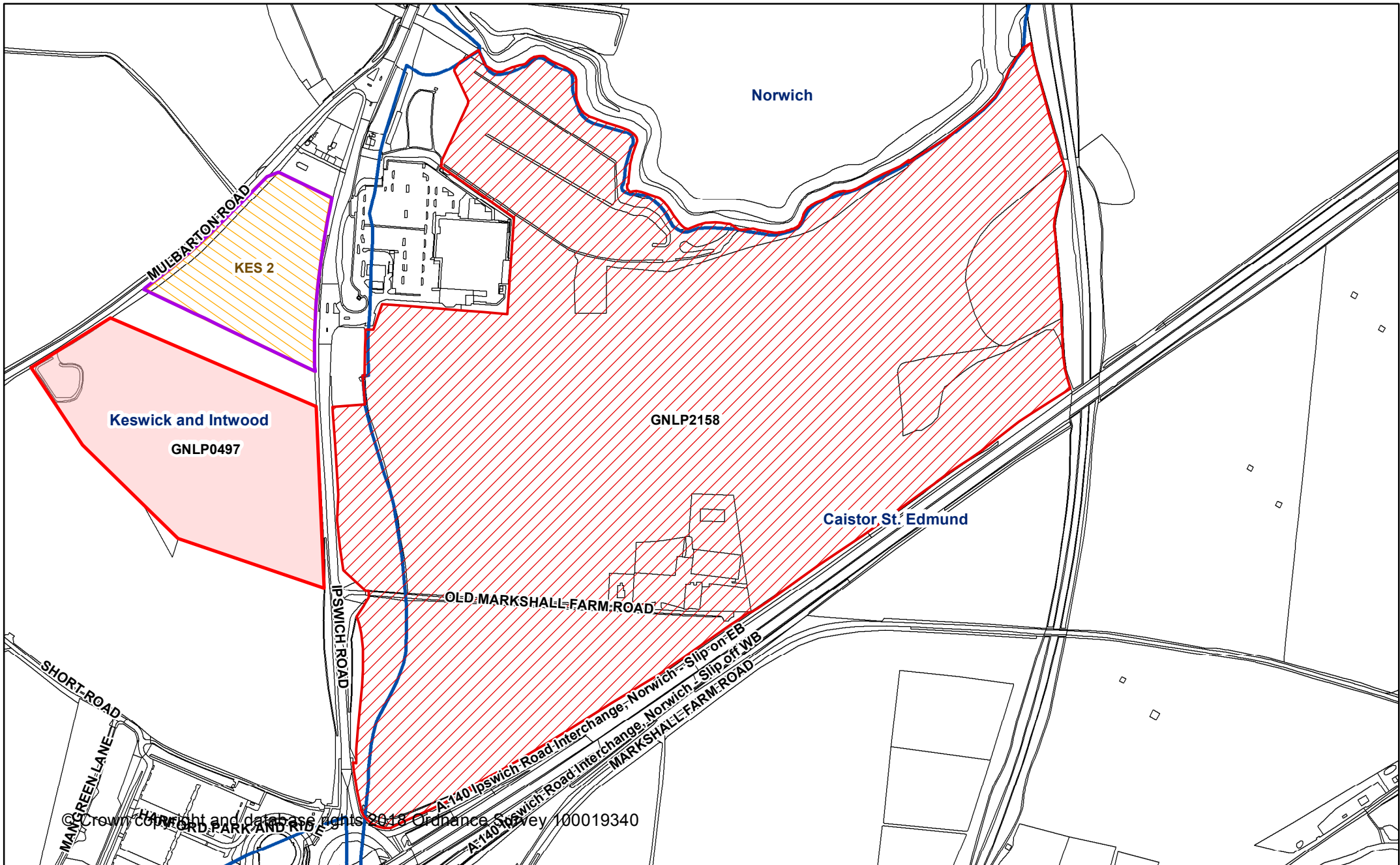
-  Commitments
-  Broads Authority Area
-  Parish Boundary
-  Settlement Boundaries

Date created:
15-06-2018

1:15,299




@ A4









**Greater Norwich Local Plan
Regulation 18 Consultation**

GNL2158

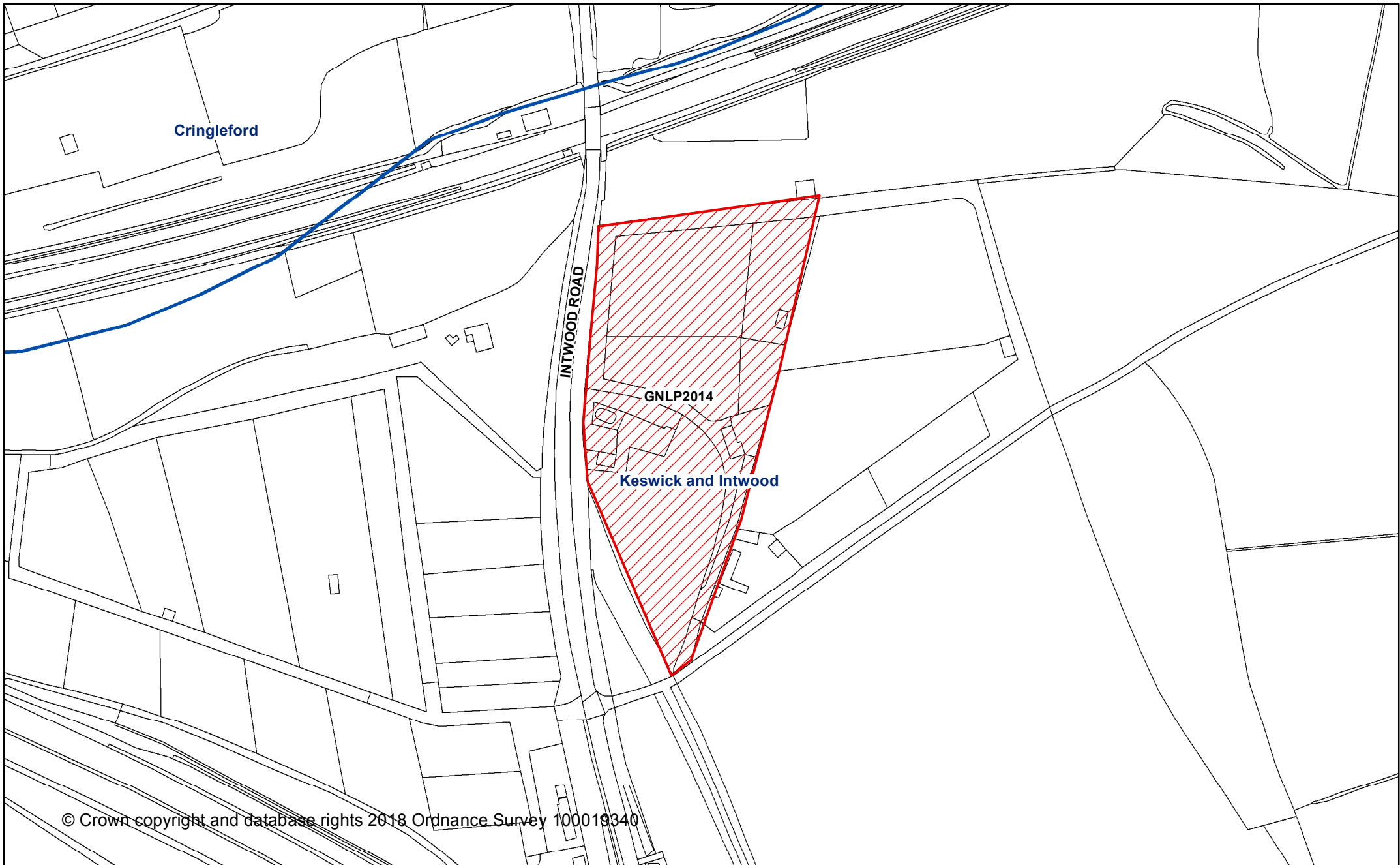
-  Proposed changes to settlement boundary
-  Sites submitted during Reg 18 stage
-  Sites submitted during call for sites

-  Commitments
-  Broads Authority Area
-  Parish Boundary
-  Settlement Boundaries

Date created:
15-06-2018

scale: 1:6,142
@A4












© Crown copyright and database rights 2018 Ordnance Survey 100019340

**Greater Norwich Local Plan
Regulation 18 Consultation**

This map was made by the Norfolk County Council Information Exploitation Team gis@norfolk.gov.uk

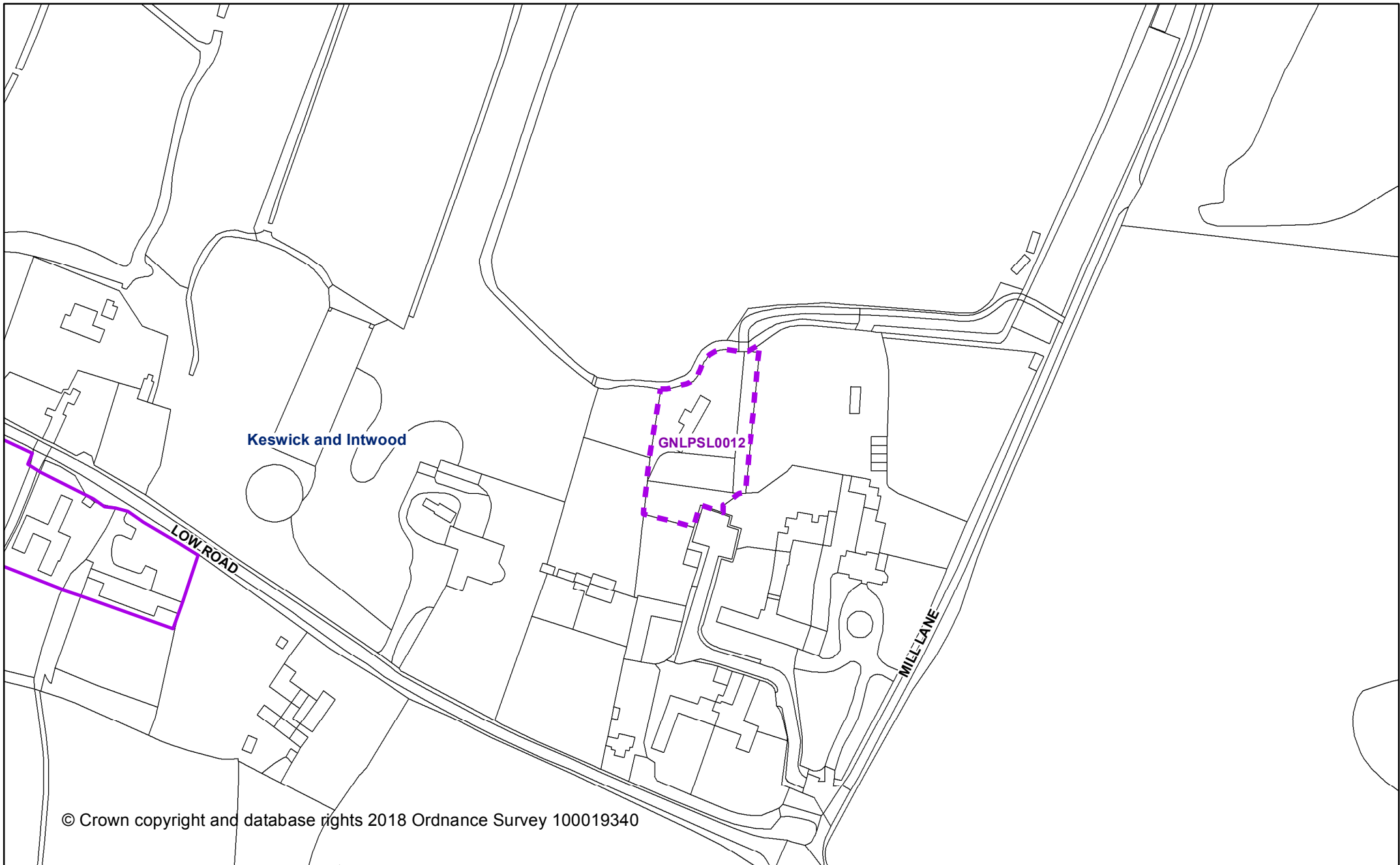
GNL2014

	Proposed changes to settlement boundary		Commitments
	Sites submitted during Reg 18 stage		Broads Authority Area
	Sites submitted during call for sites		Parish Boundary
			Settlement Boundaries

Date created:
15-06-2018

scale: 1:2,000
@A4












© Crown copyright and database rights 2018 Ordnance Survey 100019340

**Greater Norwich Local Plan
Regulation 18 Consultation**

This map was made by the Norfolk County Council Information Exploitation Team gis@norfolk.gov.uk

GNLPSL0012

	Proposed changes to settlement boundary		Commitments
	Sites submitted during Reg 18 stage		Broads Authority Area
	Sites submitted during call for sites		Parish Boundary
			Settlement Boundaries

Date created:
15-06-2018

scale: 1:2,000
@A4

