








© Crown copyright and database rights 2018 Ordnance Survey 100019340

## Greater Norwich Local Plan Regulation 18 Consultation

Barnham Broom CP

-  Proposed changes to settlement boundary
-  Sites submitted during Reg 18 stage
-  Sites submitted during call for sites

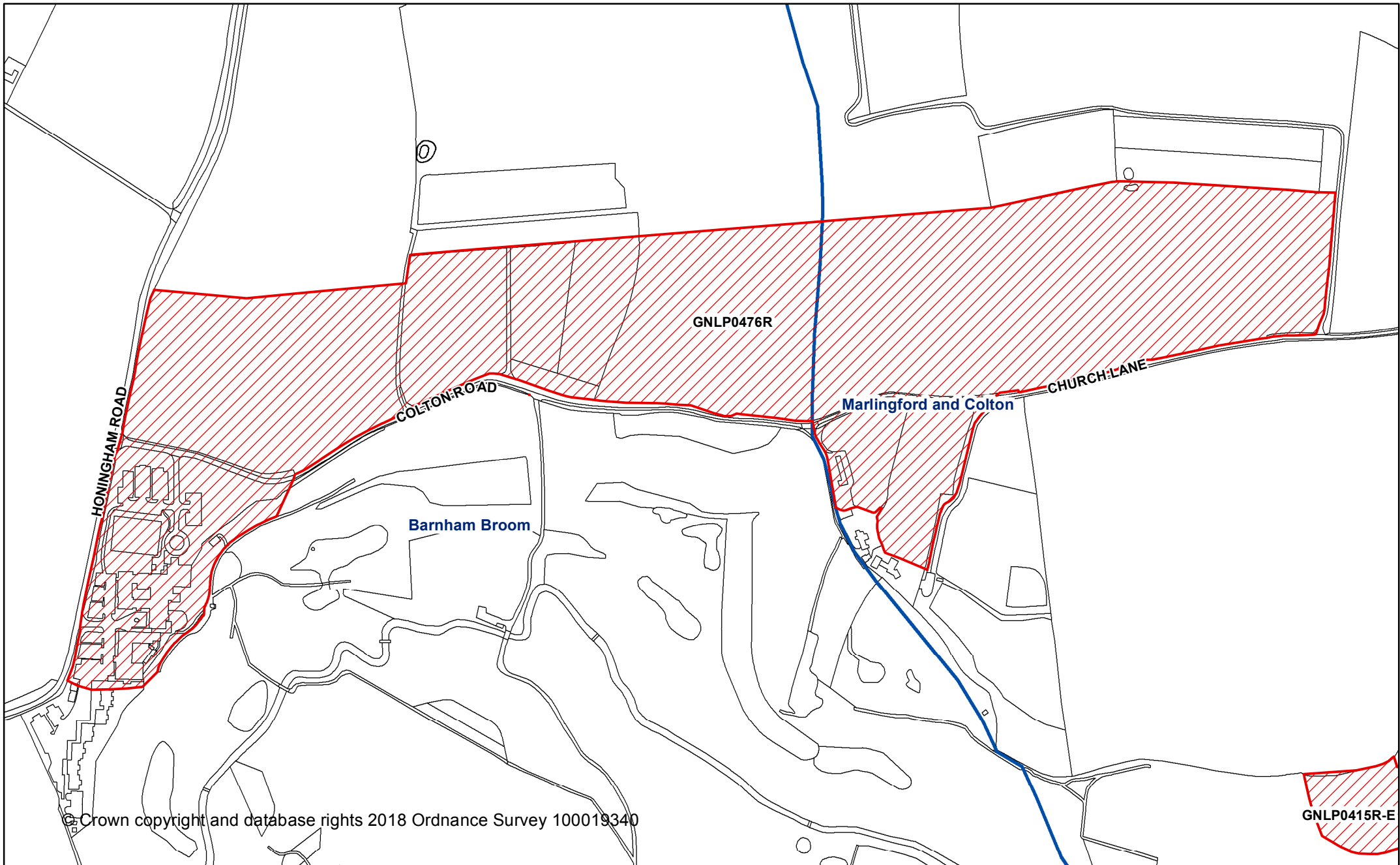
-  Commitments
-  Broads Authority Area
-  Parish Boundary
-  Settlement Boundaries

Date created:  
15-06-2018

1:28,723

@ A4












© Crown copyright and database rights 2018 Ordnance Survey 100019340

**Greater Norwich Local Plan  
Regulation 18 Consultation**

This map was made by the Norfolk County Council Information Exploitation Team gis@norfolk.gov.uk

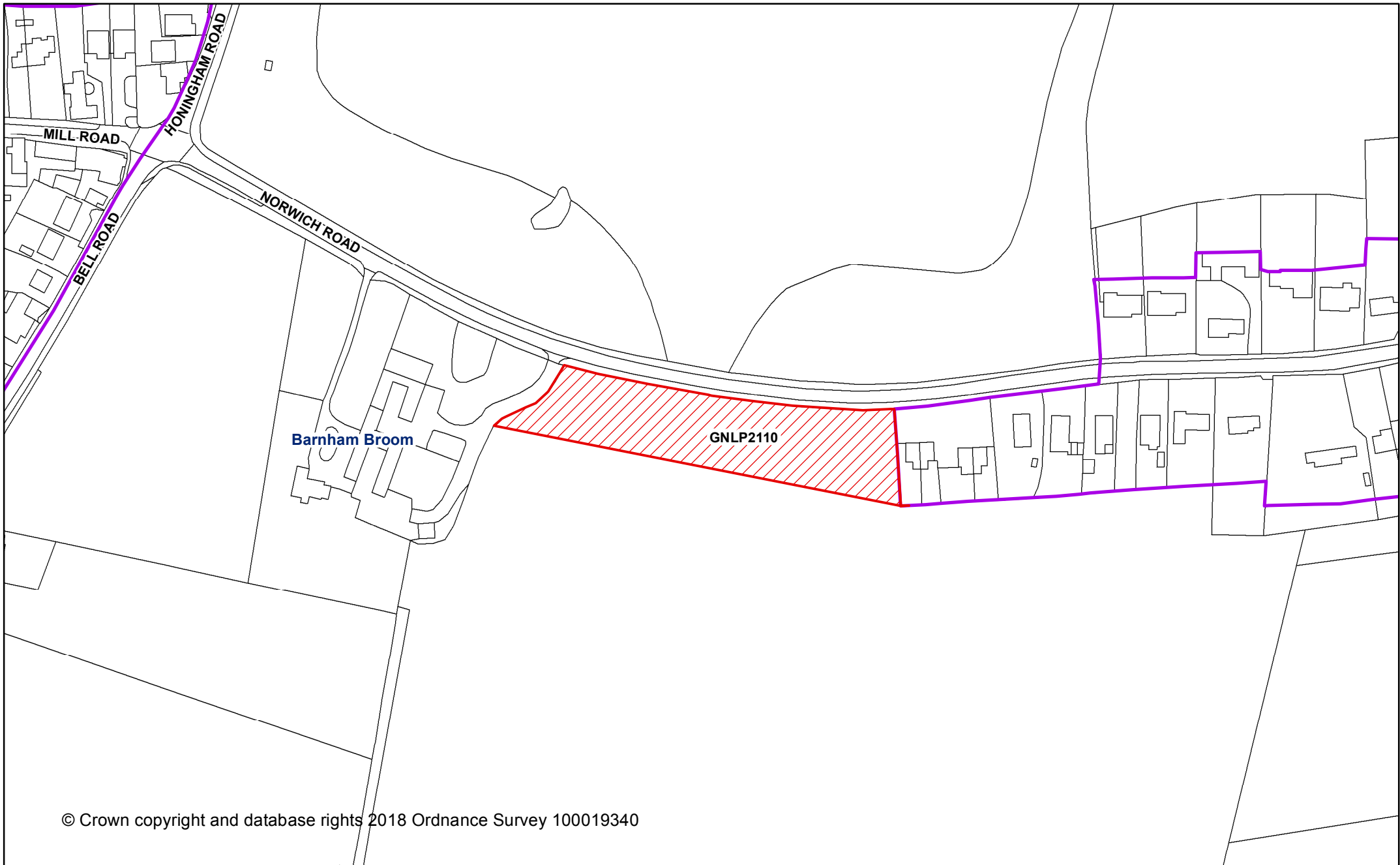
**GNLP0476R**

	Proposed changes to settlement boundary		Commitments
	Sites submitted during Reg 18 stage		Broads Authority Area
	Sites submitted during call for sites		Parish Boundary
			Settlement Boundaries

Date created:  
15-06-2018

scale: 1:4,808  
@A4












© Crown copyright and database rights 2018 Ordnance Survey 100019340

**Greater Norwich Local Plan  
Regulation 18 Consultation**

This map was made by the Norfolk County Council Information Exploitation Team gis@norfolk.gov.uk

**GNL2110**

	Proposed changes to settlement boundary		Commitments
	Sites submitted during Reg 18 stage		Broads Authority Area
	Sites submitted during call for sites		Parish Boundary
			Settlement Boundaries

Date created:  
15-06-2018

scale: 1:2,000  
@A4



Brandon Parva, Coston, Runhall and Welborne

Barnham Broom

GNLP2089




HONINGHAM ROAD





MILL ROAD

© Crown copyright and database rights 2018 Ordnance Survey 100019340

### Greater Norwich Local Plan Regulation 18 Consultation

## GNLP2089

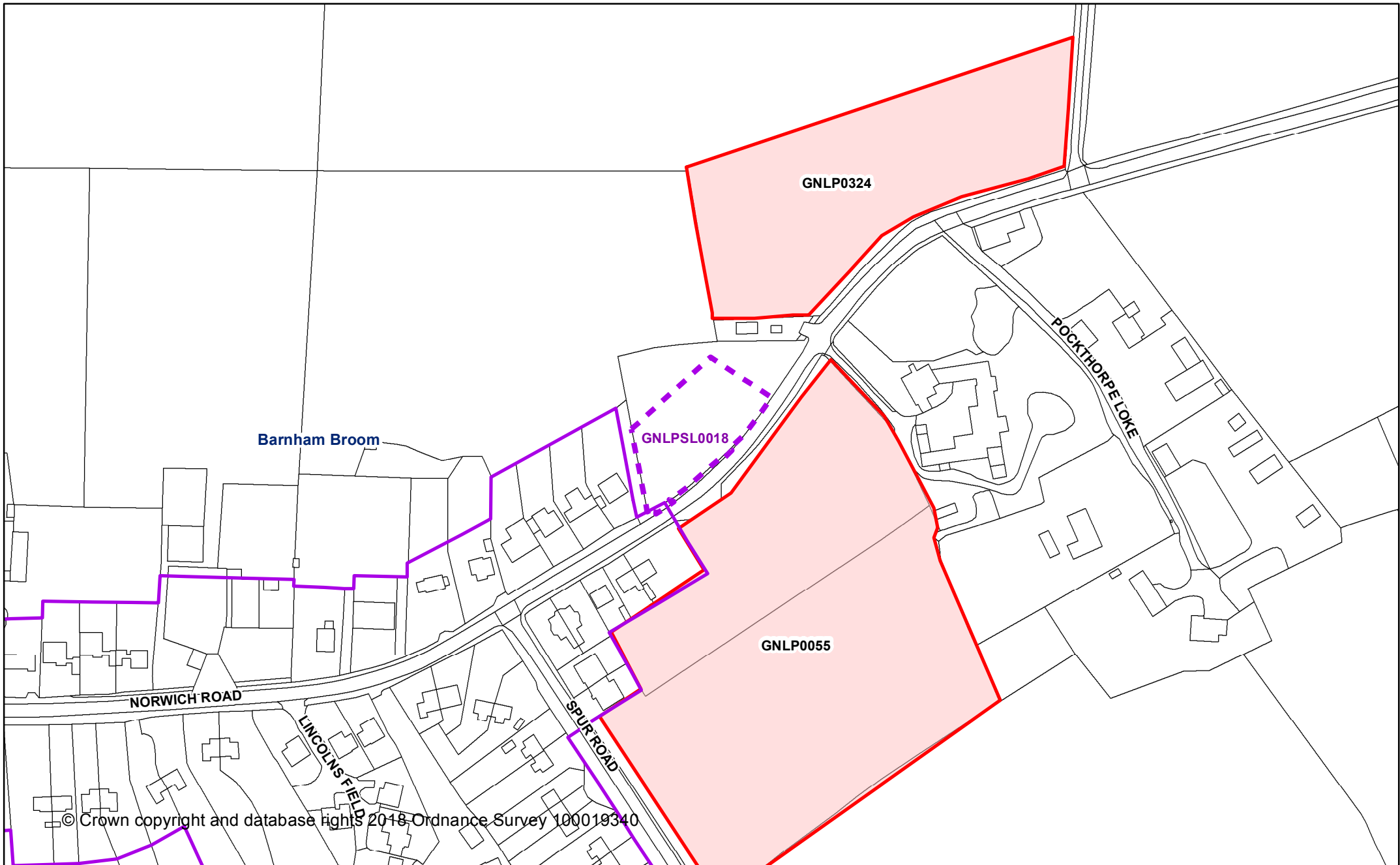
-  Proposed changes to settlement boundary
-  Sites submitted during Reg 18 stage
-  Sites submitted during call for sites

-  Commitments
-  Broads Authority Area
-  Parish Boundary
-  Settlement Boundaries

Date created:  
15-06-2018

scale: 1:2,000  
@A4





© Crown copyright and database rights 2018, Ordnance Survey 100019340

**Greater Norwich Local Plan  
Regulation 18 Consultation**

**GNLPSL0018**

- Proposed changes to settlement boundary
- Sites submitted during Reg 18 stage
- Sites submitted during call for sites
- Commitments
- Broads Authority Area
- Parish Boundary
- Settlement Boundaries

Date created:  
15-06-2018

scale: 1:2,000  
@A4

