

© Crown copyright and database rights 2018 Ordnance Survey 100019340

**Greater Norwich Local Plan  
Regulation 18 Consultation**

Barford CP

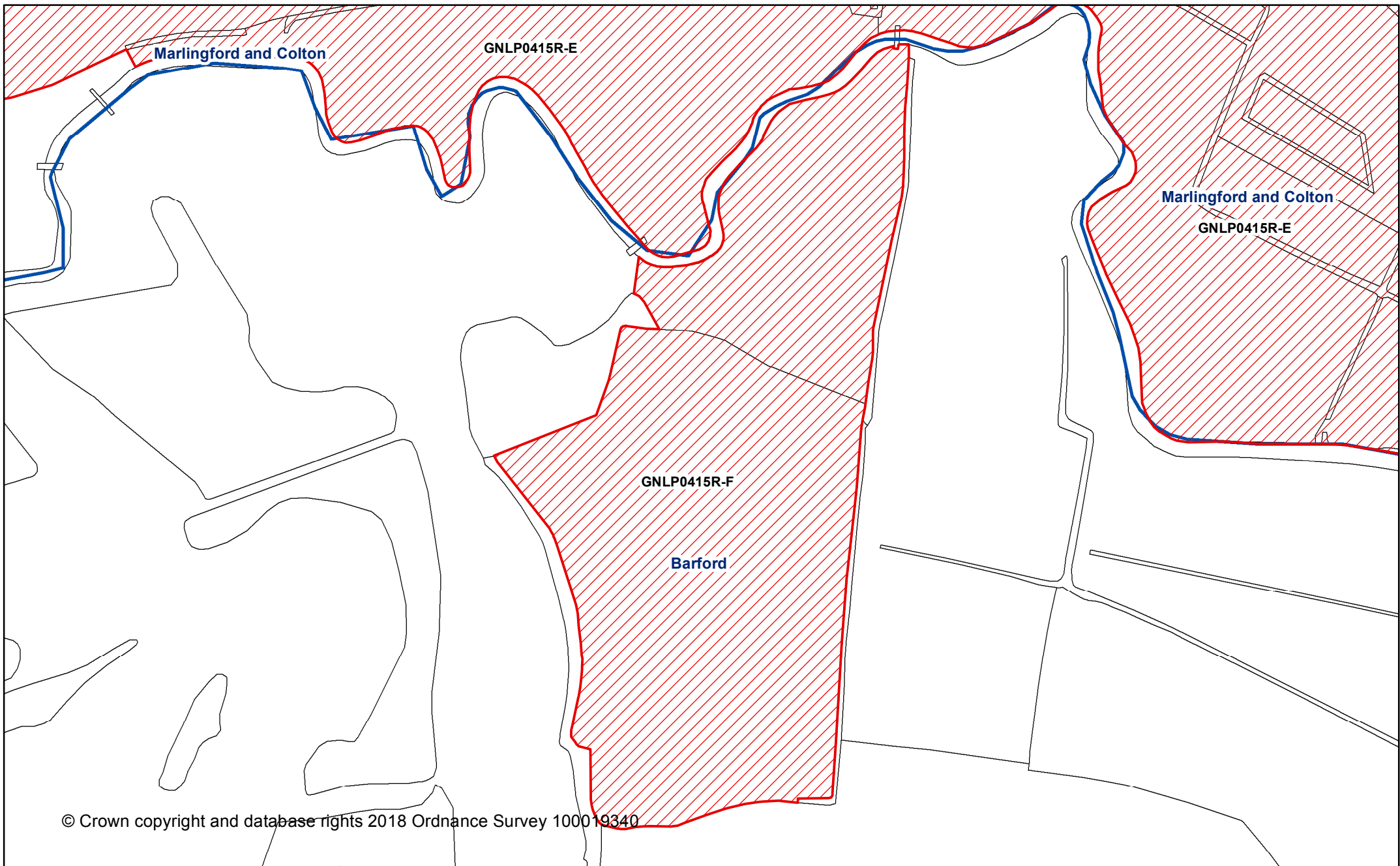
<ul style="list-style-type: none"> <li> Proposed changes to settlement boundary</li> <li> Sites submitted during Reg 18 stage</li> <li> Sites submitted during call for sites</li> </ul>	<ul style="list-style-type: none"> <li> Commitments</li> <li> Broads Authority Area</li> <li> Parish Boundary</li> <li> Settlement Boundaries</li> </ul>
--	--

Date created:  
15-06-2018

1:15,663

@ A4

This map was made by the Norfolk County Council Information Exploitation Team gis@norfolk.gov.uk










© Crown copyright and database rights 2018 Ordnance Survey 100019340

**Greater Norwich Local Plan  
Regulation 18 Consultation**

This map was made by the Norfolk County Council Information Exploitation Team gis@norfolk.gov.uk

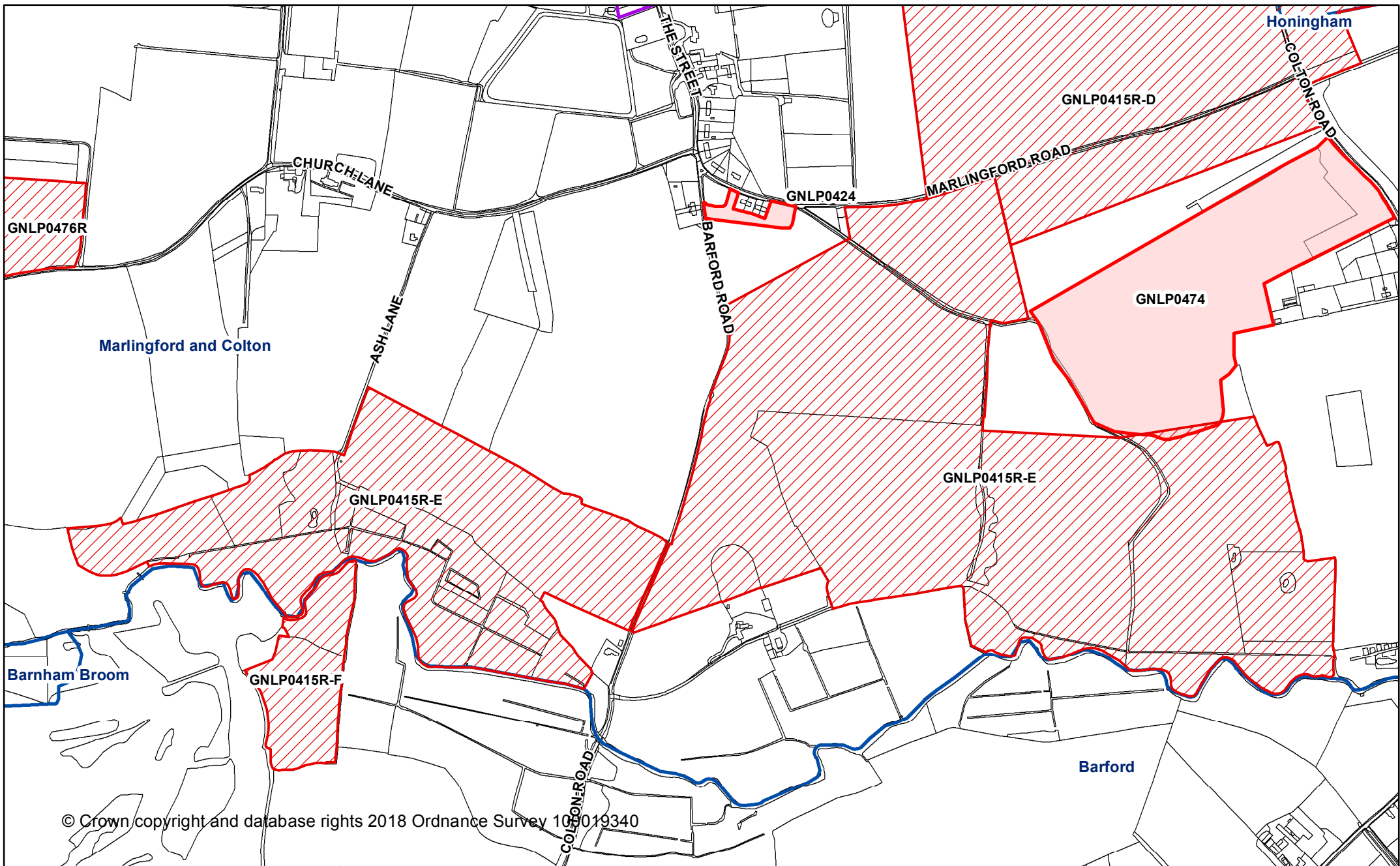
**GNLP0415R-F**

-  Proposed changes to settlement boundary
-  Sites submitted during Reg 18 stage
-  Sites submitted during call for sites
-  Commitments
-  Broads Authority Area
-  Parish Boundary
-  Settlement Boundaries

Date created:  
15-06-2018

scale: 1:2,163  
@A4












© Crown copyright and database rights 2018 Ordnance Survey 100019340

**Greater Norwich Local Plan  
Regulation 18 Consultation**

**GNLP0415R-E**

-  Proposed changes to settlement boundary
-  Sites submitted during Reg 18 stage
-  Sites submitted during call for sites

-  Commitments
-  Broads Authority Area
-  Parish Boundary
-  Settlement Boundaries

Date created:  
15-06-2018

scale: 1:8,090  
@A4

