

Greater Norwich Local Plan Regulation 18 Consultation

Norwich

- Proposed changes to settlement boundary
- Sites submitted during Reg 18 stage
- Sites submitted during call for sites

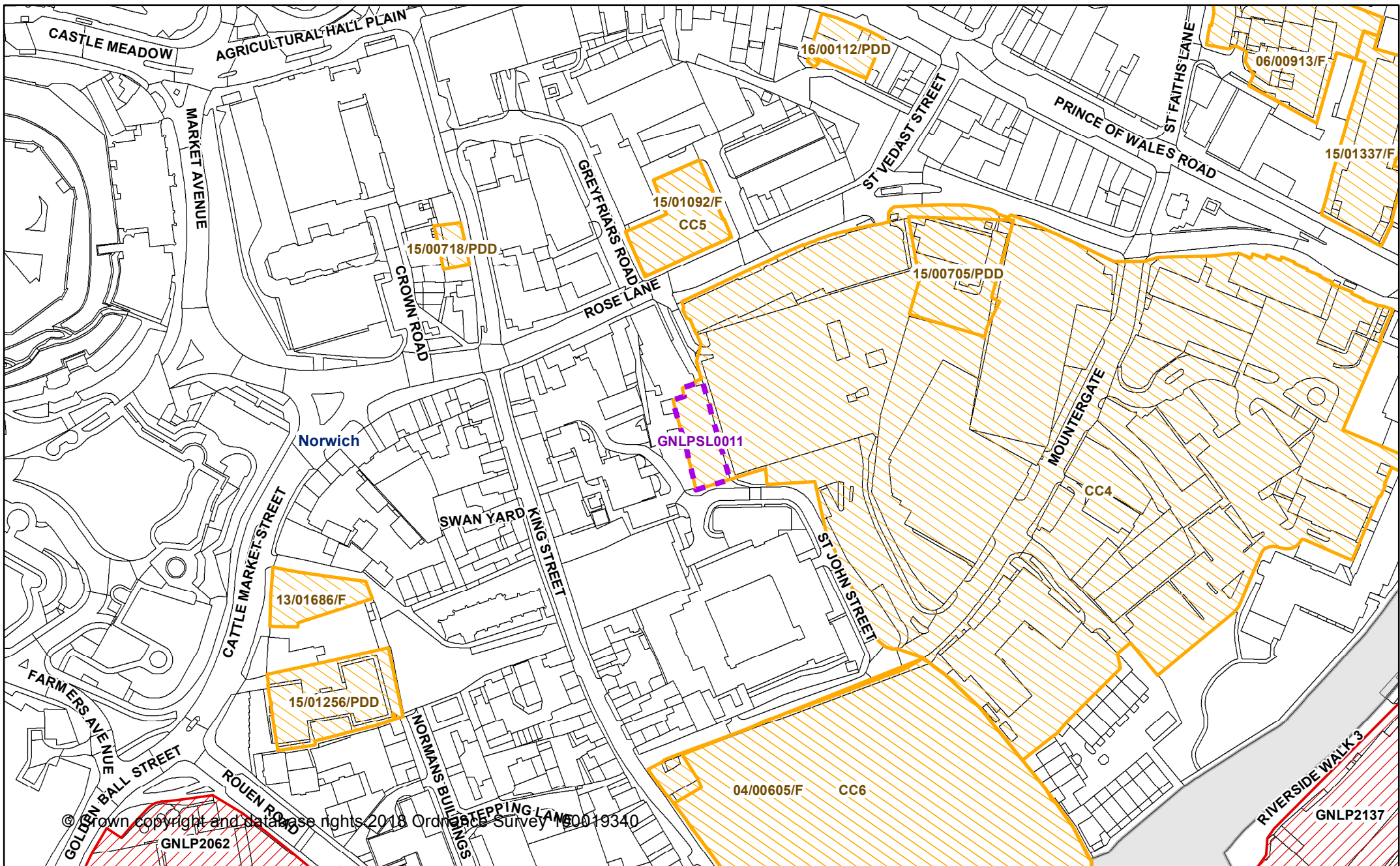
- Commitments
- Broads Authority Area
- Parish Boundary
- Settlement Boundaries

Date created: 15-06-2018

1:63,073

@ A4












© Crown copyright and database rights 2018 Ordnance Survey 100019340

**Greater Norwich Local Plan
Regulation 18 Consultation**

This map was made by the Norfolk County Council Information Exploitation Team gis@norfolk.gov.uk

GNLPSL0011

	Proposed changes to settlement boundary		Commitments
	Sites submitted during Reg 18 stage		Broads Authority Area
	Sites submitted during call for sites		Parish Boundary
			Settlement Boundaries

Date created:
15-06-2018

scale: 1:2,000
@A4

