

© Crown copyright and database rights 2018 Ordnance Survey 100019340

# Greater Norwich Local Plan Regulation 18 Consultation

Frettenham CP

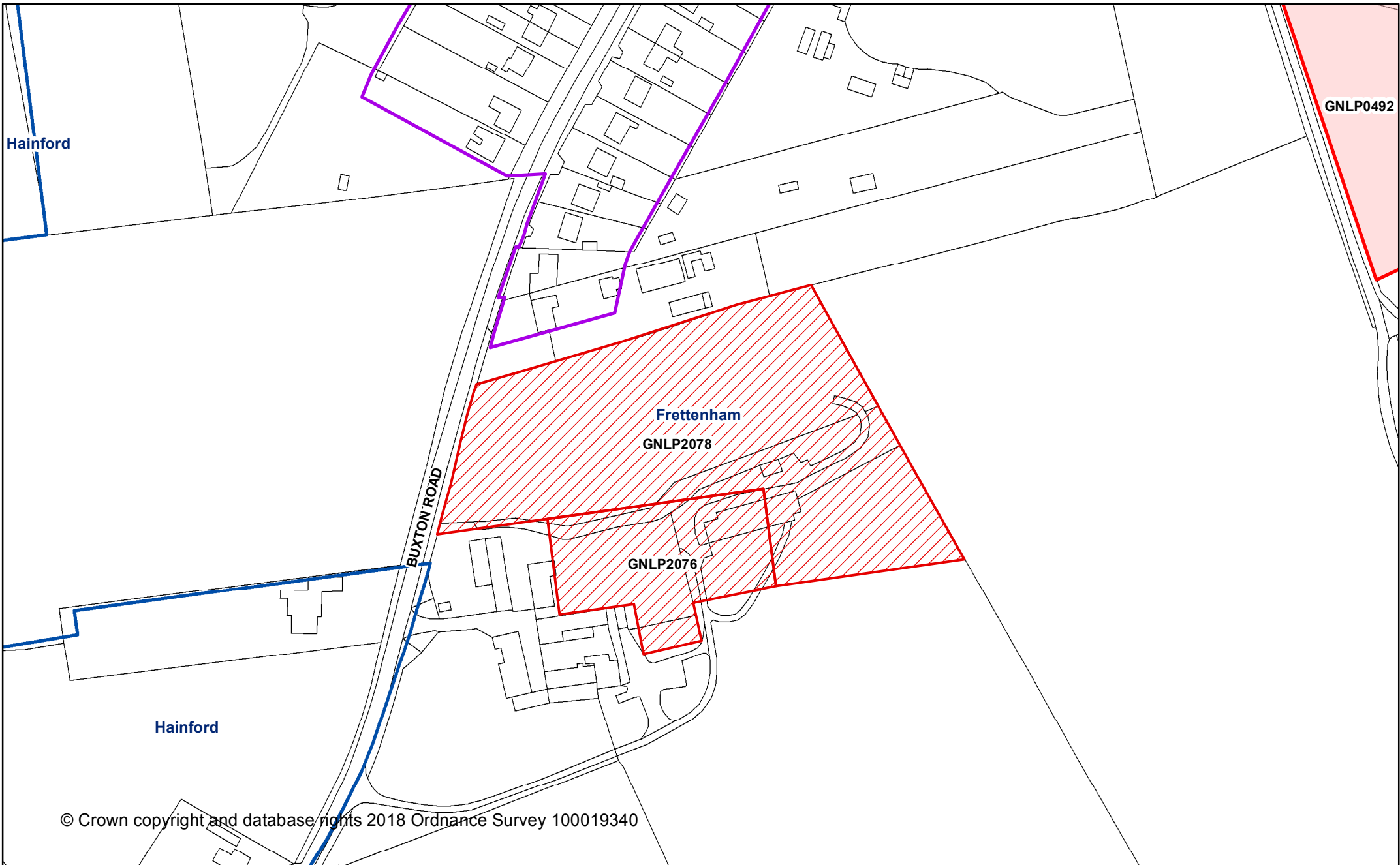
- Proposed changes to settlement boundary
- Sites submitted during Reg 18 stage
- Sites submitted during call for sites
- Broads Authority Area
- Parish Boundary
- Settlement Boundaries

Date created:  
15-06-2018

1:33,725








@ A4





**Greater Norwich Local Plan  
Regulation 18 Consultation**

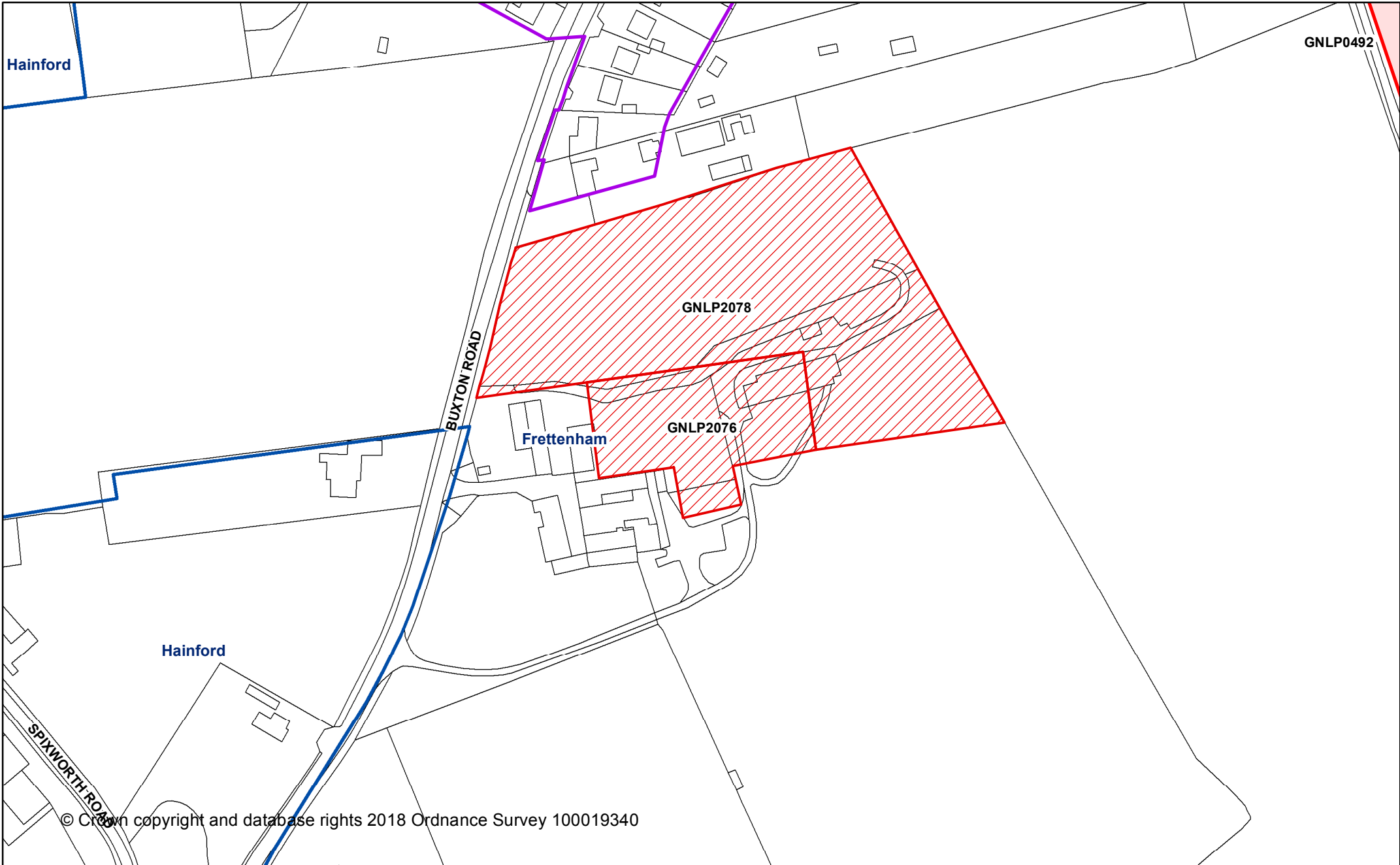
**GNL2078**

-  Proposed changes to settlement boundary
-  Commitments
-  Sites submitted during Reg 18 stage
-  Broads Authority Area
-  Sites submitted during call for sites
-  Parish Boundary
-  Settlement Boundaries

Date created:  
15-06-2018

scale: 1:2,000  
@A4





GNLP0492

Hainford

GNLP2078

Frettenham

GNLP2076

Hainford




SPIXWORTH ROAD





BUXTON ROAD

© Crown copyright and database rights 2018 Ordnance Survey 100019340

**Greater Norwich Local Plan  
Regulation 18 Consultation**

GNLP2076

-  Proposed changes to settlement boundary
-  Sites submitted during Reg 18 stage
-  Sites submitted during call for sites

-  Commitments
-  Broads Authority Area
-  Parish Boundary
-  Settlement Boundaries

Date created:  
15-06-2018

scale: 1:2,000  
@A4

