








© Crown copyright and database rights 2018 Ordnance Survey 100019340

**Greater Norwich Local Plan  
Regulation 18 Consultation**

**Freethorpe CP**

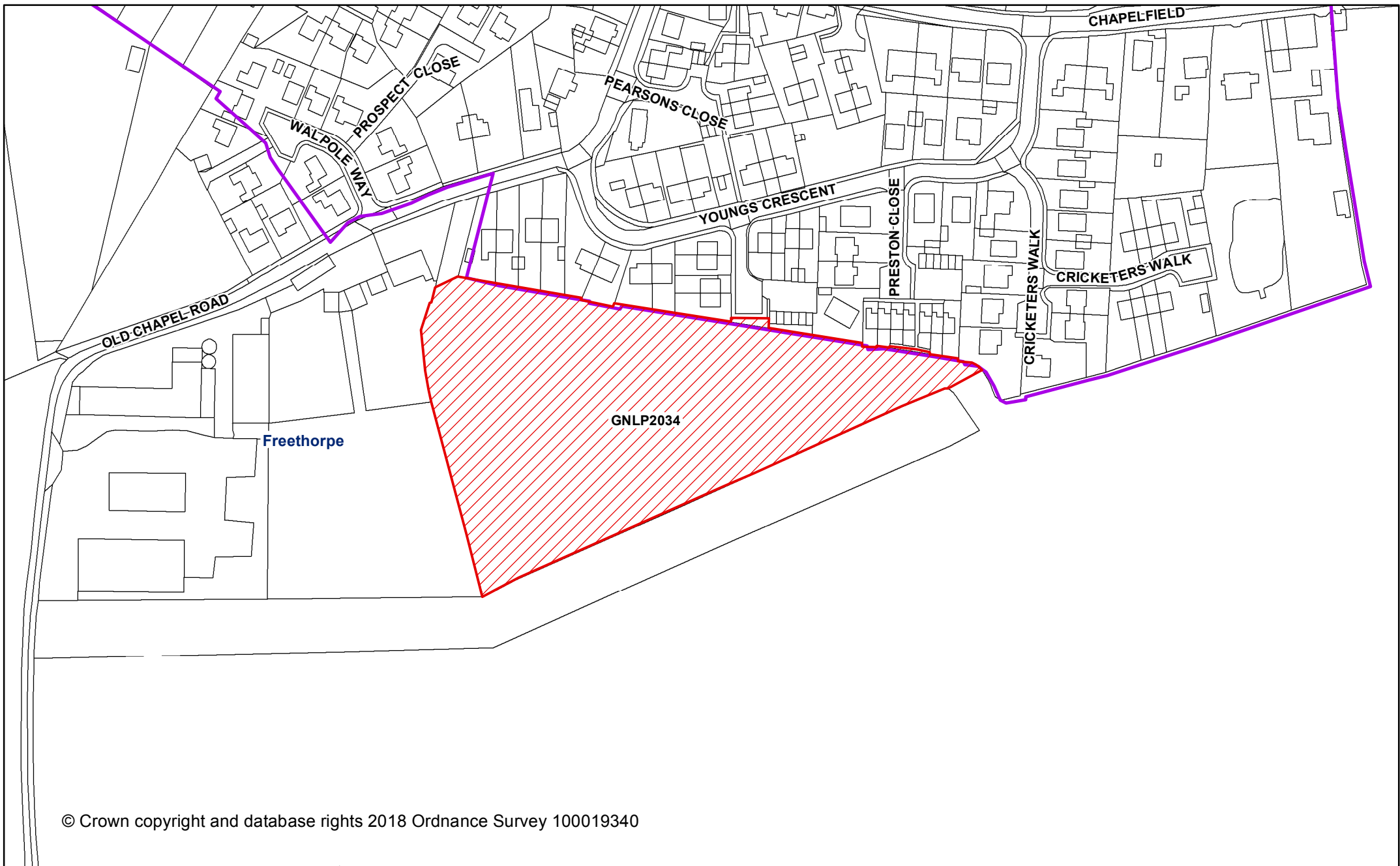
-  Proposed changes to settlement boundary
-  Sites submitted during Reg 18 stage
-  Sites submitted during call for sites
-  Commitments
-  Broads Authority Area
-  Parish Boundary
-  Settlement Boundaries

Date created:  
15-06-2018

1:24,067

@ A4












© Crown copyright and database rights 2018 Ordnance Survey 100019340

**Greater Norwich Local Plan  
Regulation 18 Consultation**

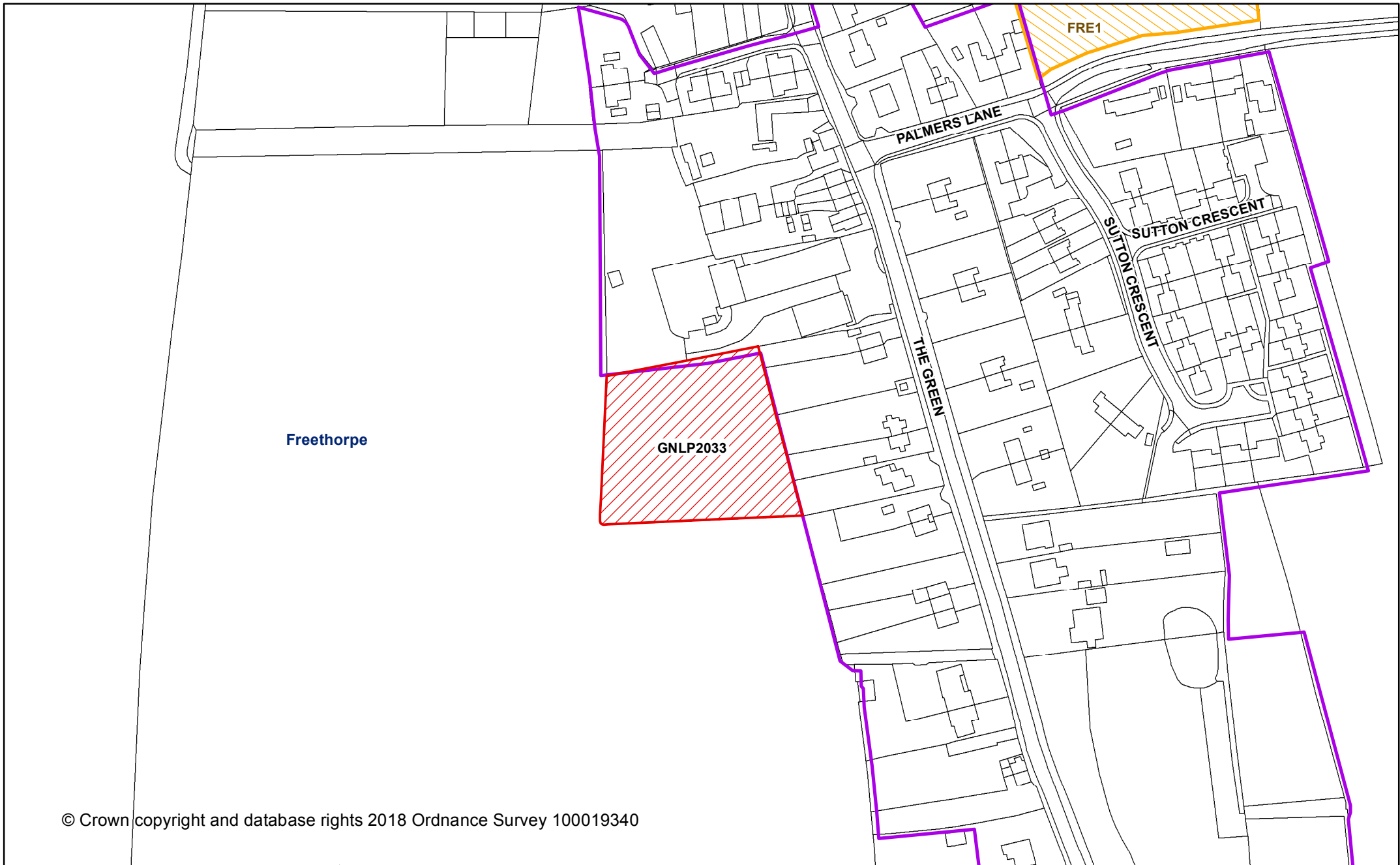
**GNLP2034**

-  Proposed changes to settlement boundary
-  Sites submitted during Reg 18 stage
-  Sites submitted during call for sites
-  Commitments
-  Broads Authority Area
-  Parish Boundary
-  Settlement Boundaries

Date created:  
15-06-2018

scale: 1:2,000  
@A4





Freethorpe

GNL2033

FRE1

PALMERS LANE

THE GREEN








SUTTON CRESCENT

SUTTON CRESCENT

© Crown copyright and database rights 2018 Ordnance Survey 100019340

**Greater Norwich Local Plan  
Regulation 18 Consultation**

GNL2033

-  Proposed changes to settlement boundary
-  Sites submitted during Reg 18 stage
-  Sites submitted during call for sites
-  Commitments
-  Broads Authority Area
-  Parish Boundary
-  Settlement Boundaries

Date created:  
15-06-2018

scale: 1:2,000  
@A4

