








© Crown copyright and database rights 2018 Ordnance Survey 100019340

Greater Norwich Local Plan Regulation 18 Consultation

Acle CP

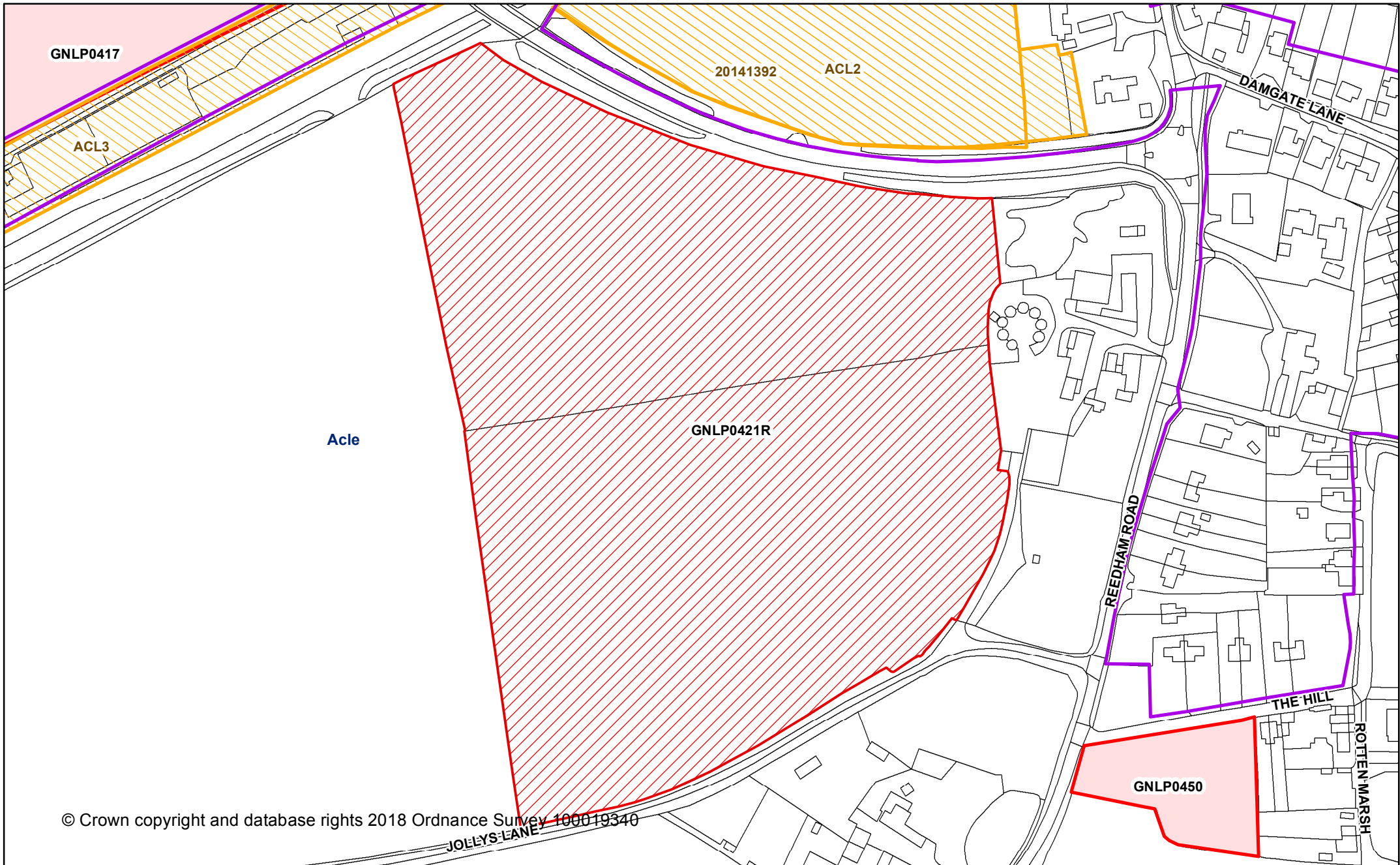
-  Proposed changes to settlement boundary
-  Sites submitted during Reg 18 stage
-  Sites submitted during call for sites
-  Commitments
-  Broads Authority Area
-  Parish Boundary
-  Settlement Boundaries

Date created:
15-06-2018

1:24,087

@ A4





© Crown copyright and database rights 2018 Ordnance Survey 100019340

**Greater Norwich Local Plan
Regulation 18 Consultation**

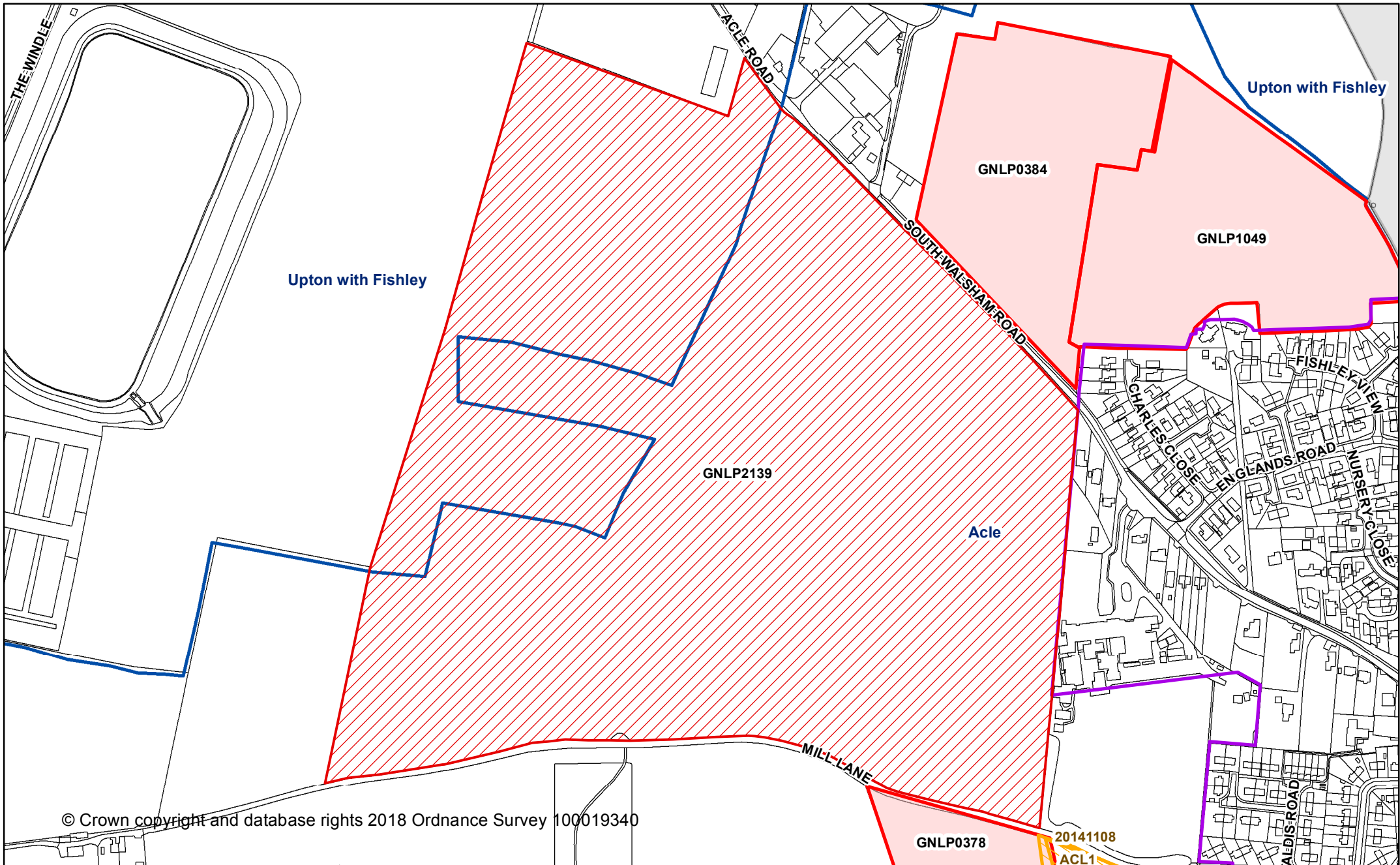
GNLP0421R

- Proposed changes to settlement boundary
- Sites submitted during Reg 18 stage
- Sites submitted during call for sites
- Commitments
- Broads Authority Area
- Parish Boundary
- Settlement Boundaries

Date created:
15-06-2018

scale: 1:2,306
@A4












© Crown copyright and database rights 2018 Ordnance Survey 100019340

**Greater Norwich Local Plan
Regulation 18 Consultation**

This map was made by the Norfolk County Council Information Exploitation Team gis@norfolk.gov.uk

GNLP2139

-  Proposed changes to settlement boundary
-  Sites submitted during Reg 18 stage
-  Sites submitted during call for sites
-  Commitments
-  Broads Authority Area
-  Parish Boundary
-  Settlement Boundaries

Date created:
15-06-2018

scale: 1:4,829
@A4

