

© Crown copyright and database right 2017 Ordnance Survey 100019340

Greater Norwich Local Plan

Swardeston

Legend

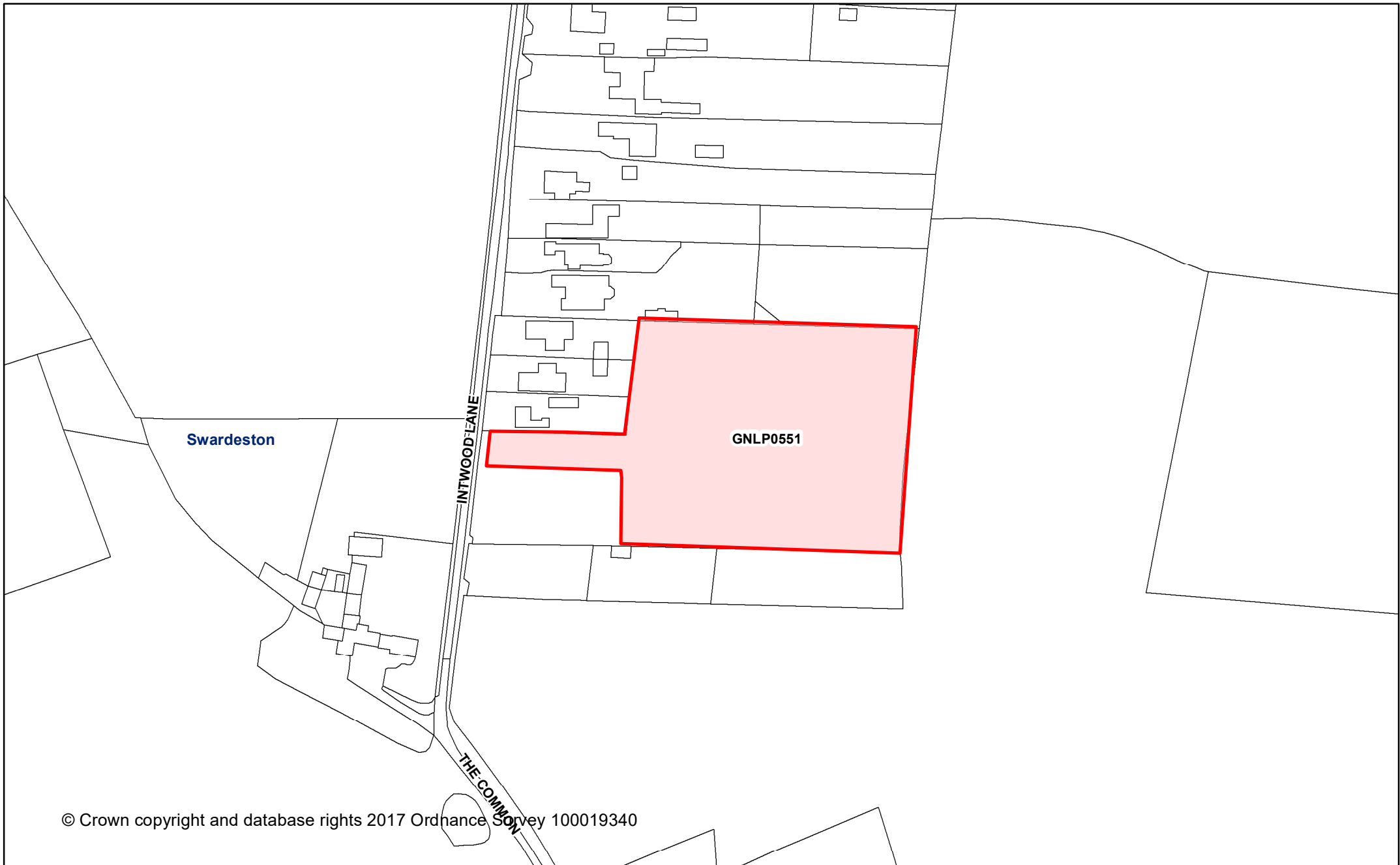
ParishesBoundary

Date created:
31-03-2017

1:14,091



This map was made by the Norfolk County Council Information Exploitation Team gis@norfolk.gov.uk



Greater Norwich Local Plan

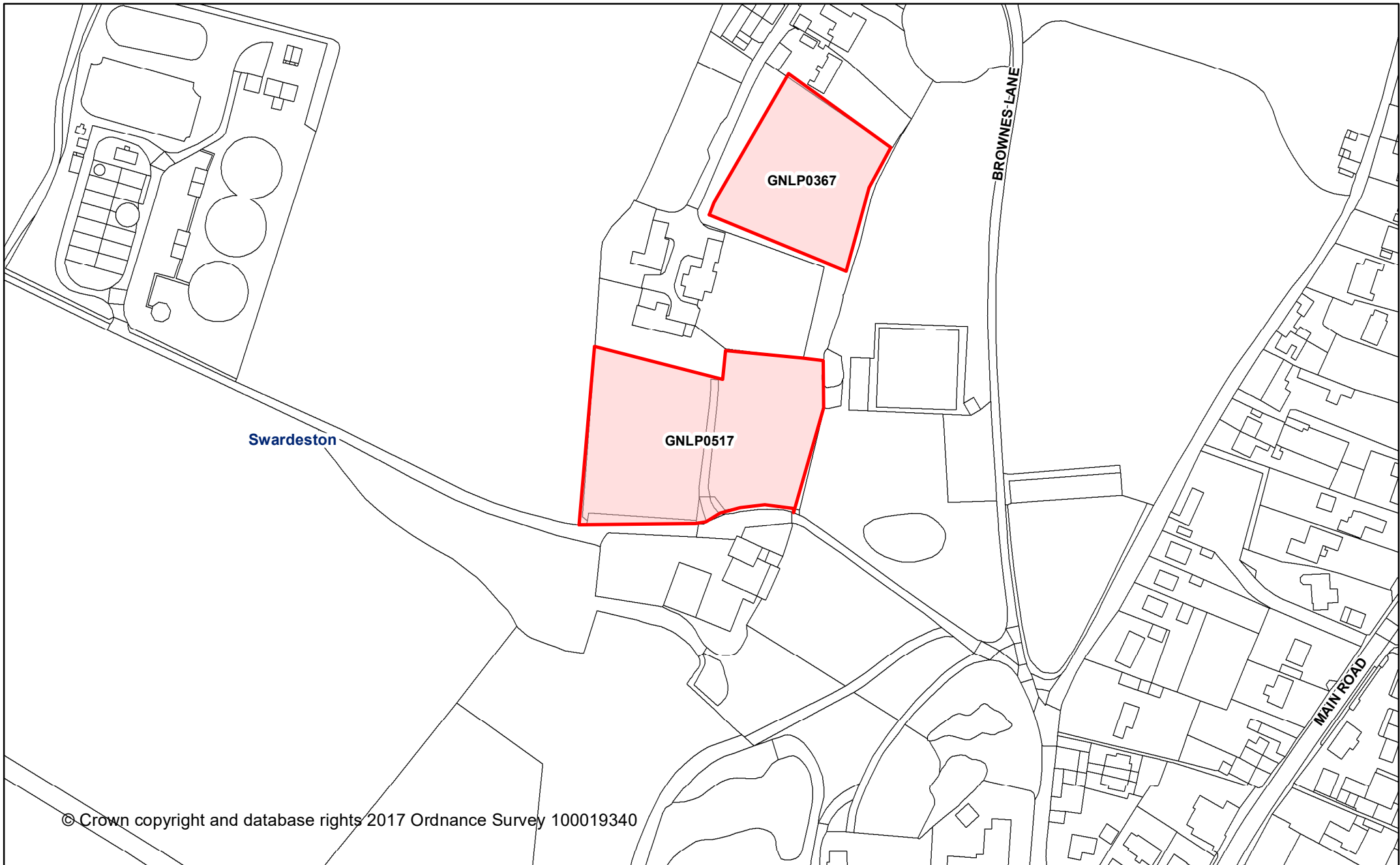
**Swardeston
GNLP0551
Intwood Lane**

Date created:
31-03-2017

Legend 1:2,000

 Parish Boundary






© Crown copyright and database rights 2017 Ordnance Survey 100019340

Greater Norwich Local Plan

Swardeston
GNLP0517
Land off the Common

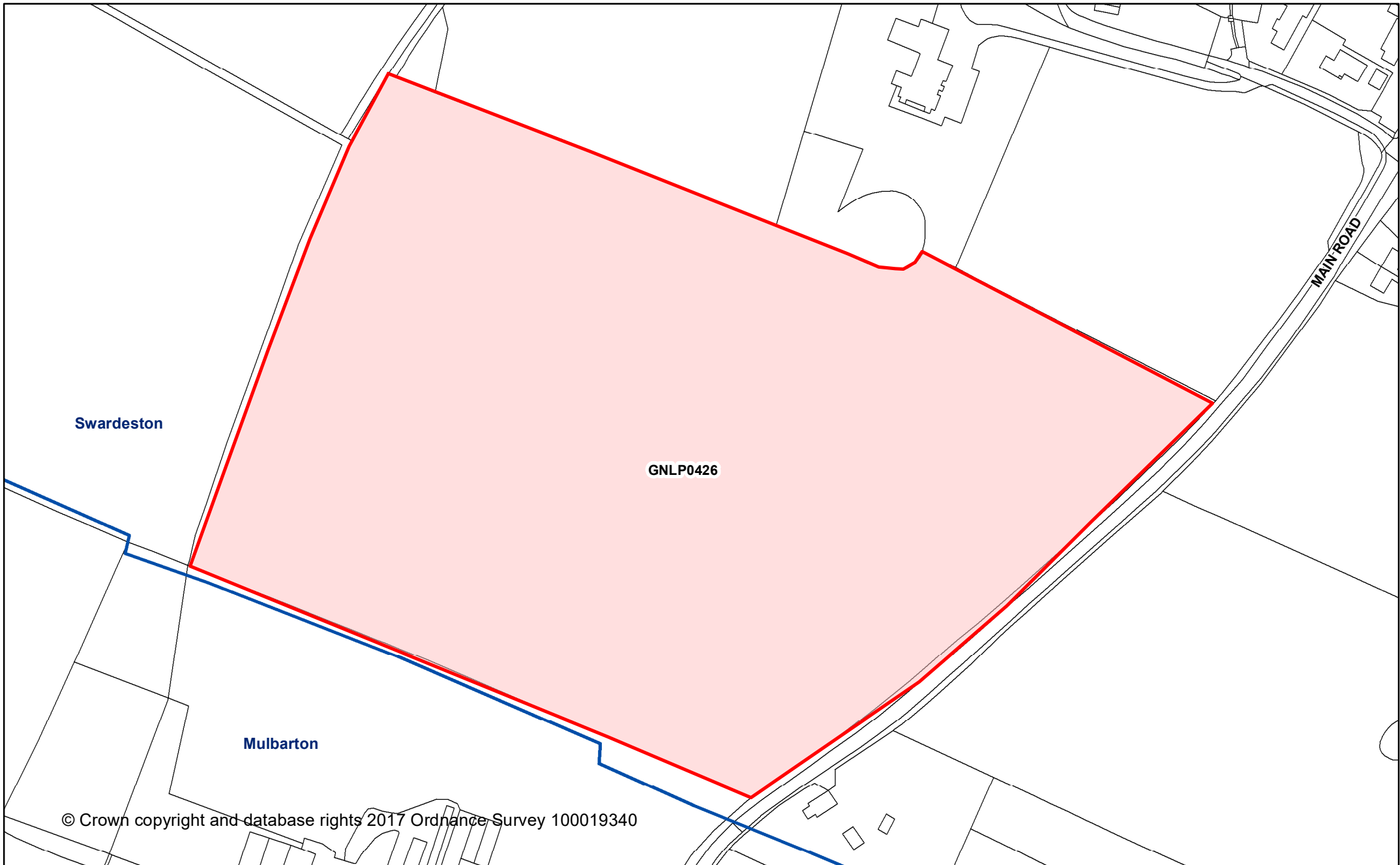
Date created:
31-03-2017

Legend 1:2,000

 Parish Boundary



This map was made by the Norfolk County Council Information Exploitation Team gis@norfolk.gov.uk




© Crown copyright and database rights 2017 Ordnance Survey 100019340

Greater Norwich Local Plan

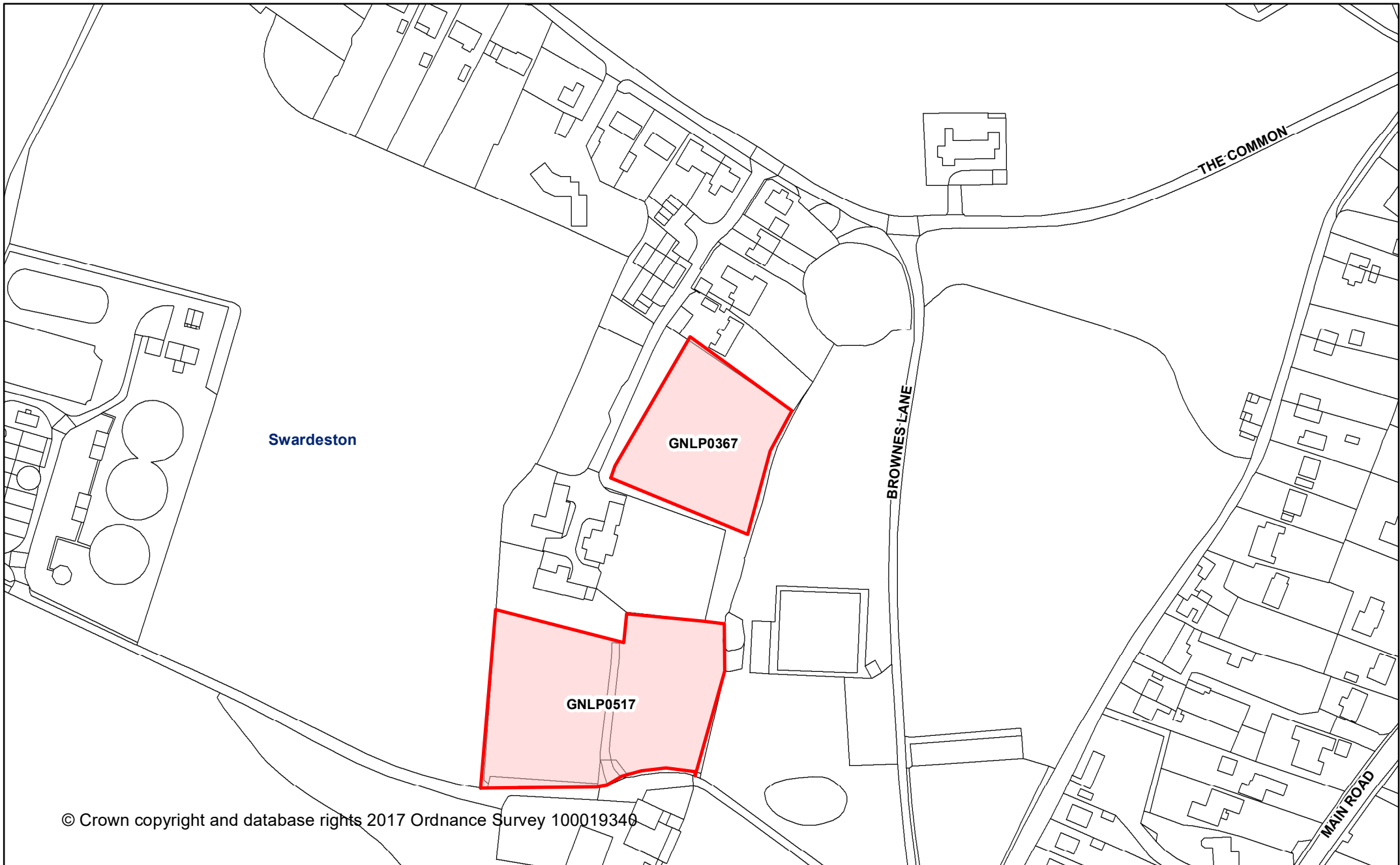
Swardeston
GNLP0426
Land south of Swardeston House

Date created:
31-03-2017

Legend 1:2,000

 Parish Boundary






Greater Norwich Local Plan

This map was made by the Norfolk County Council Information Exploitation Team gis@norfolk.gov.uk

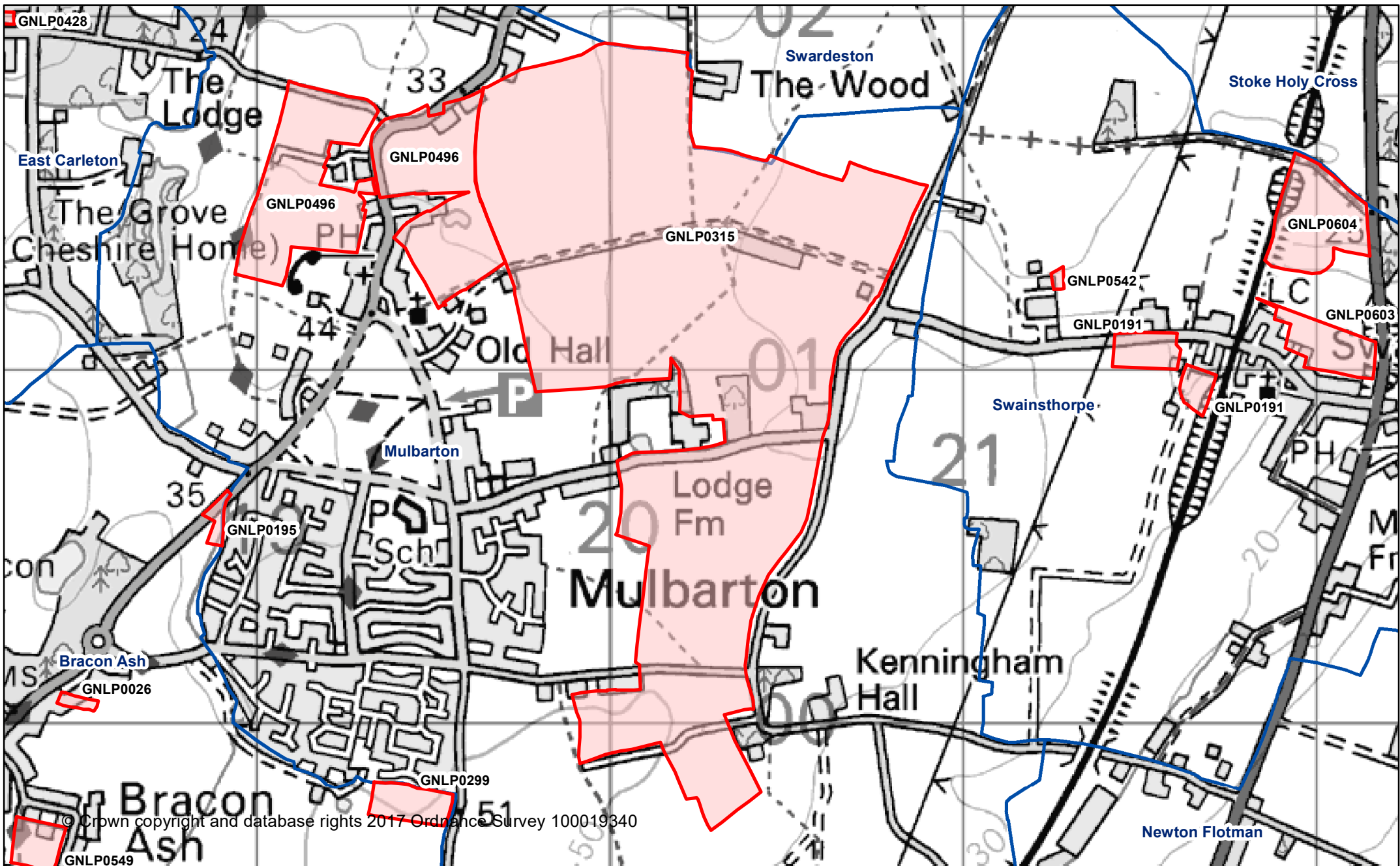
Swardeston
GNLP0367
Land off Chestnut Drive

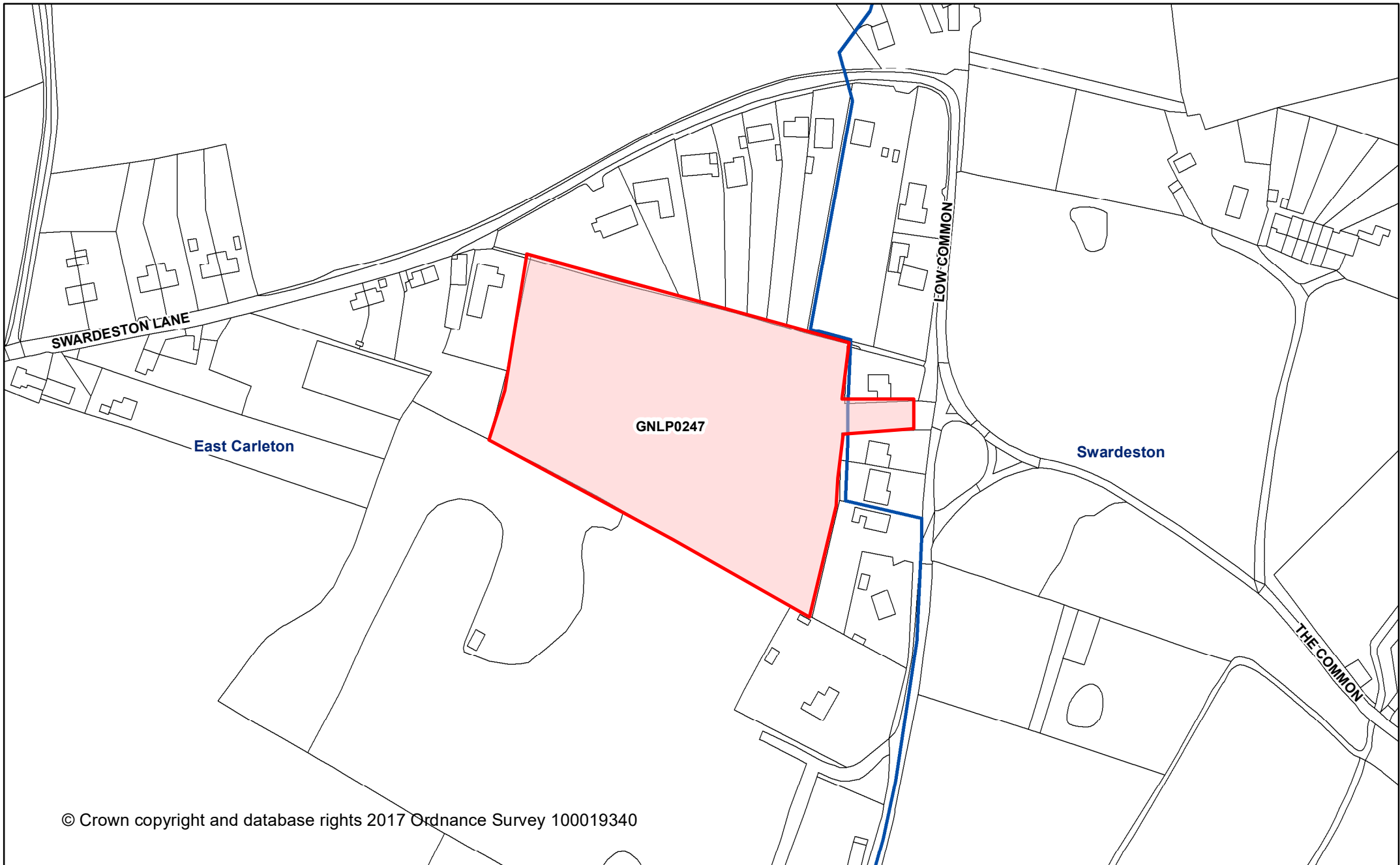
Date created:
31-03-2017

Legend 1:2,000

 Parish Boundary







© Crown copyright and database rights 2017 Ordnance Survey 100019340

Greater Norwich Local Plan

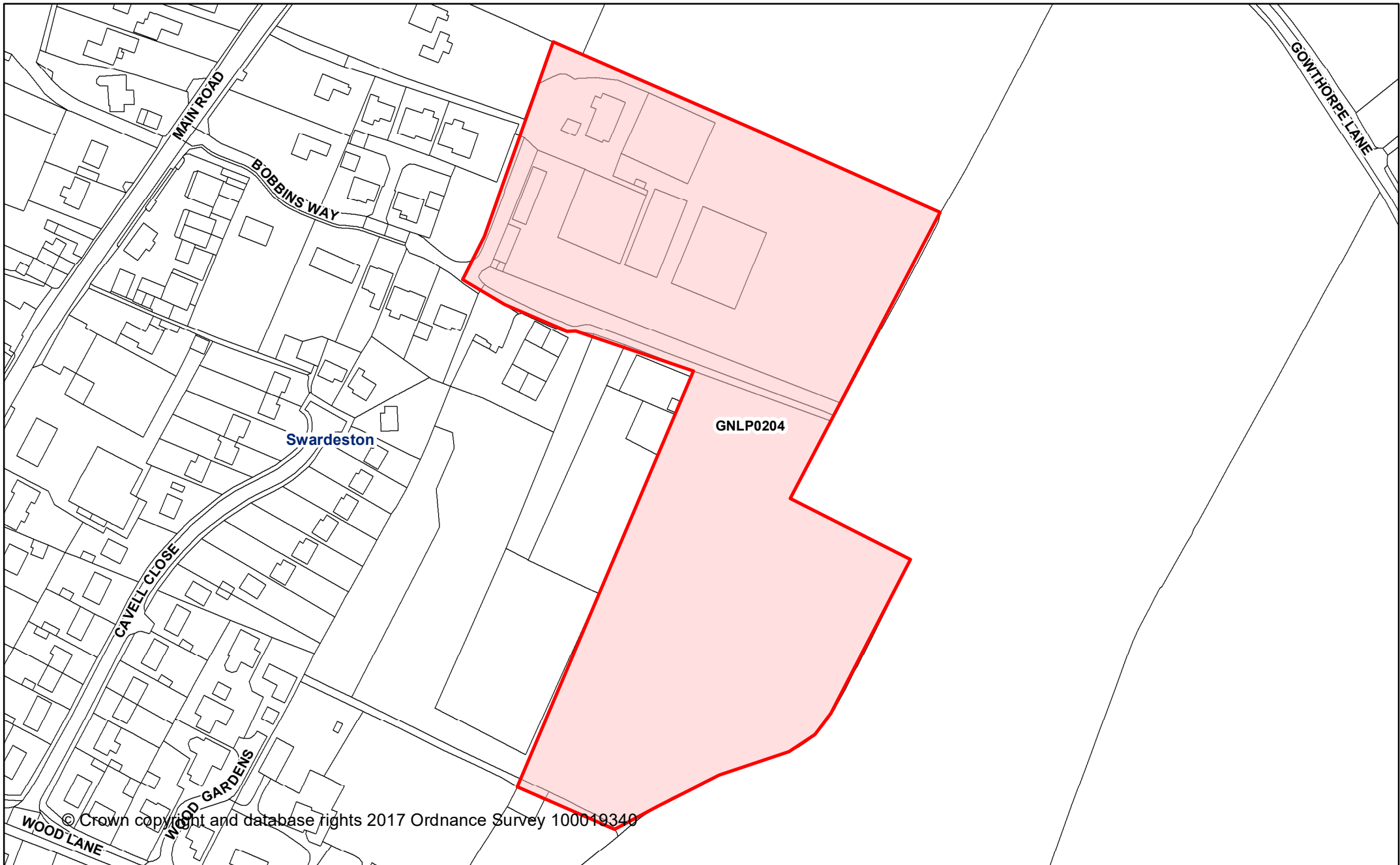
Swardeston
GNL0247
Site off Low Common, East Carleton

Date created:
31-03-2017

Legend 1:2,000

 Parish Boundary






© Crown copyright and database rights 2017 Ordnance Survey 100019340

Greater Norwich Local Plan

**Swardeston
GNLP0204
Site off Bobbins Way**

Date created:
31-03-2017

Legend 1:2,012

 Parish Boundary

