

© Crown copyright and database rights 2017 Ordnance Survey 100019340

**Greater Norwich Local Plan**

**Marlingford and Colton**

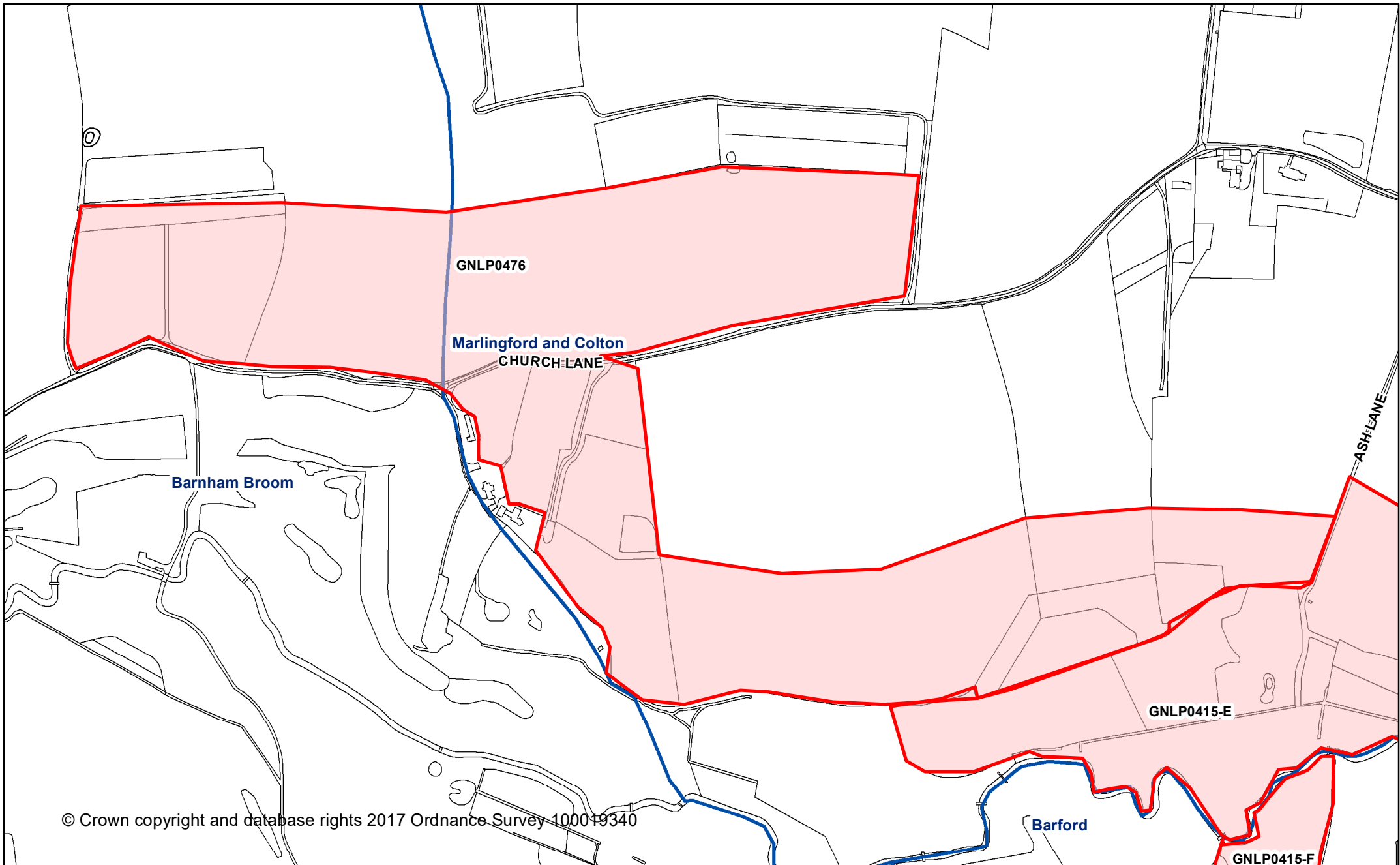
**Legend**

 ParishesBoundary

Date created:  
31-03-2017

1:21,727





**Greater Norwich Local Plan**


This map was made by the Norfolk County Council Information Exploitation Team gis@norfolk.gov.uk

**Marlingford and Colton**  
**GNLP0476**

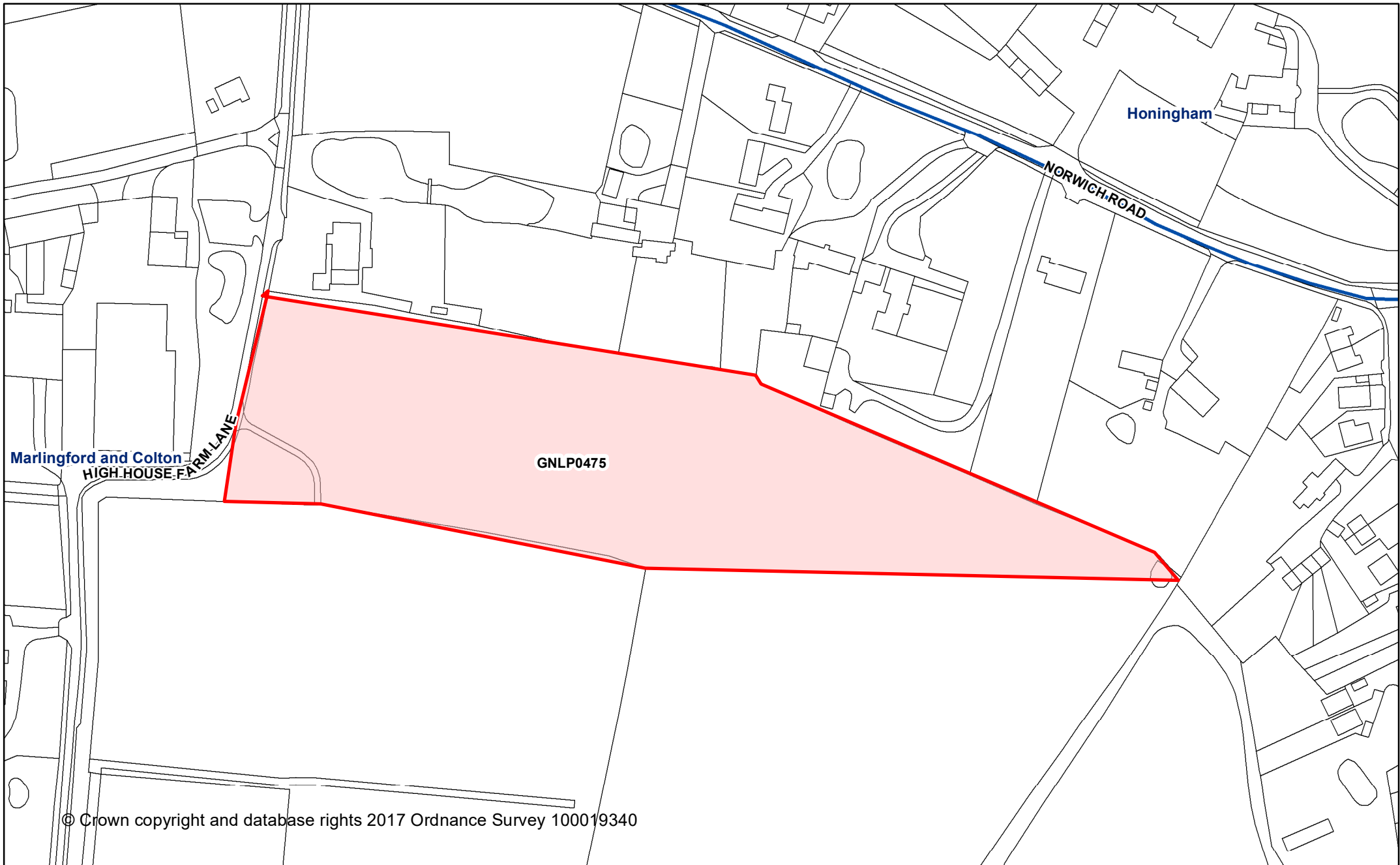
**Land east of Honingham Road and north of Barnham Broom Golf Club**

Date created:  
 31-03-2017

**Legend** 1:5,281

 Parish Boundary





Marlingford and Colton  
HIGHHOUSE FARM LANE

GNLP0475

Honingham

NORWICH ROAD

© Crown copyright and database rights 2017 Ordnance Survey 100019340

Greater Norwich Local Plan

Marlingford and Colton  
GNLP0475

Land south of Colton and east of Highhouse Farm Lane

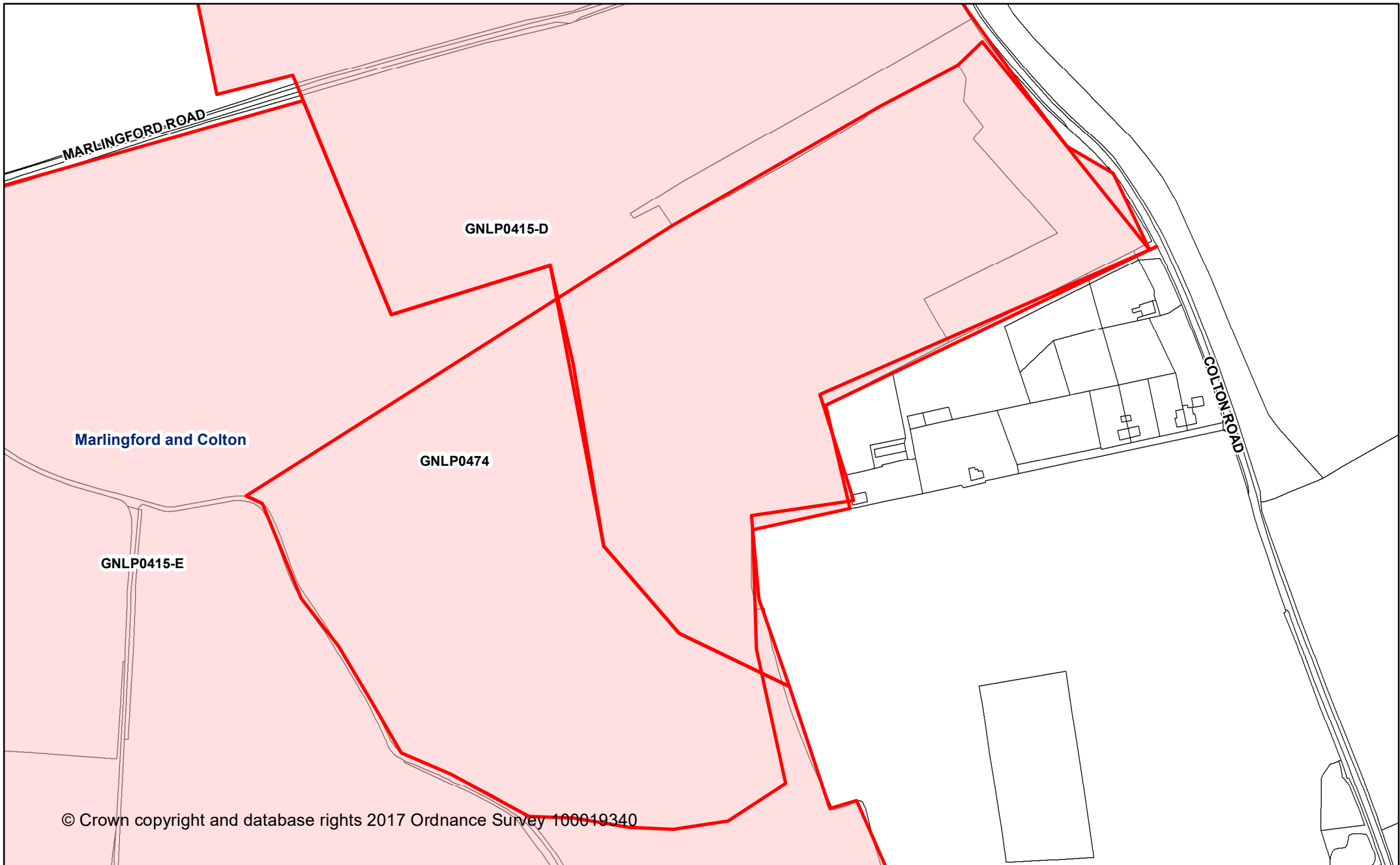
Date created:  
31-03-2017

Legend

1:2,000

Parish Boundary





**Greater Norwich Local Plan**

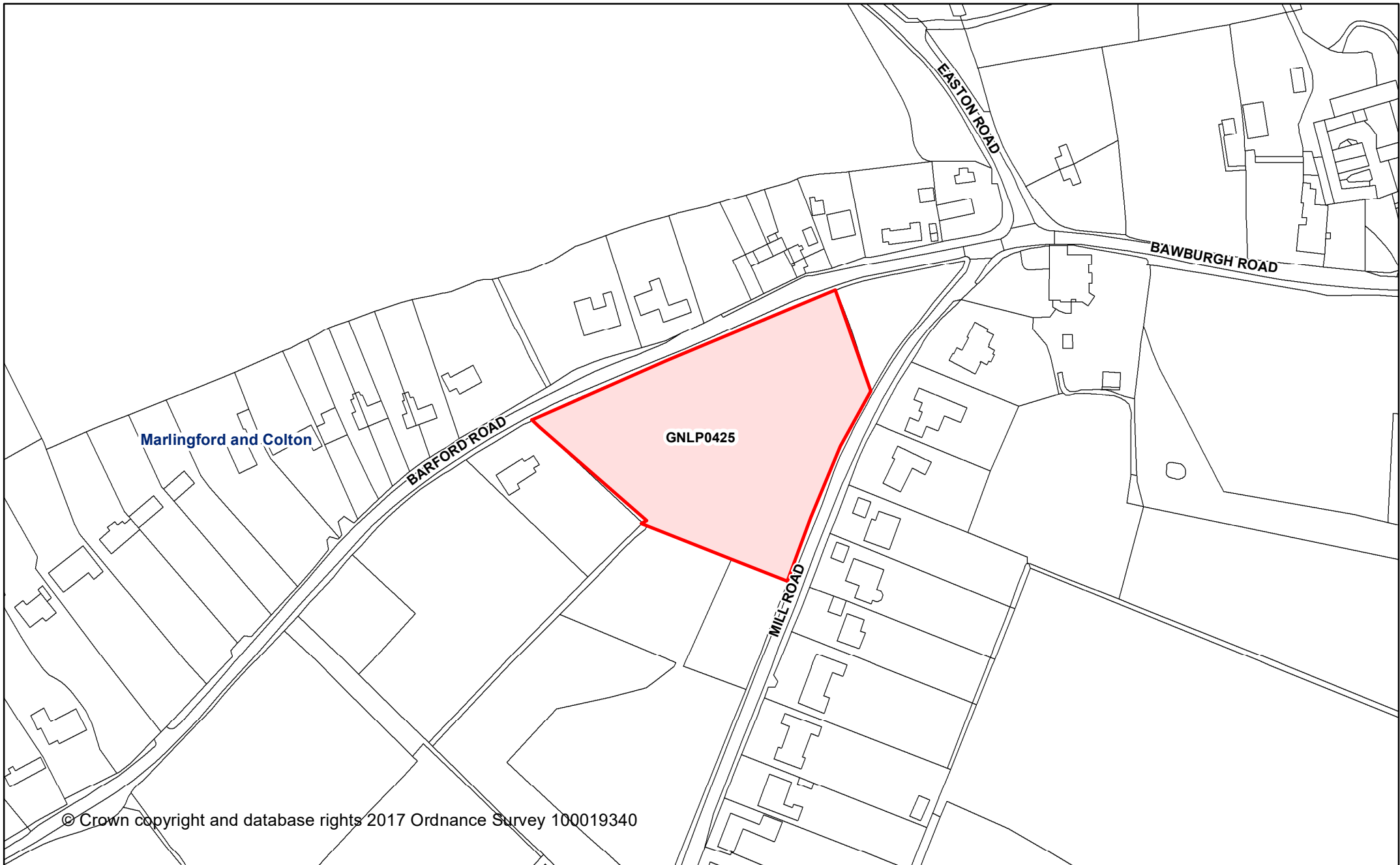
**Marlingford and Colton**  
**GNLP0474**  
**Land west of Colton Road**

Date created:  
31-03-2017

**Legend** 1:3,240

 Parish Boundary





Marlingford and Colton

GNLP0425

© Crown copyright and database rights 2017 Ordnance Survey 100019340

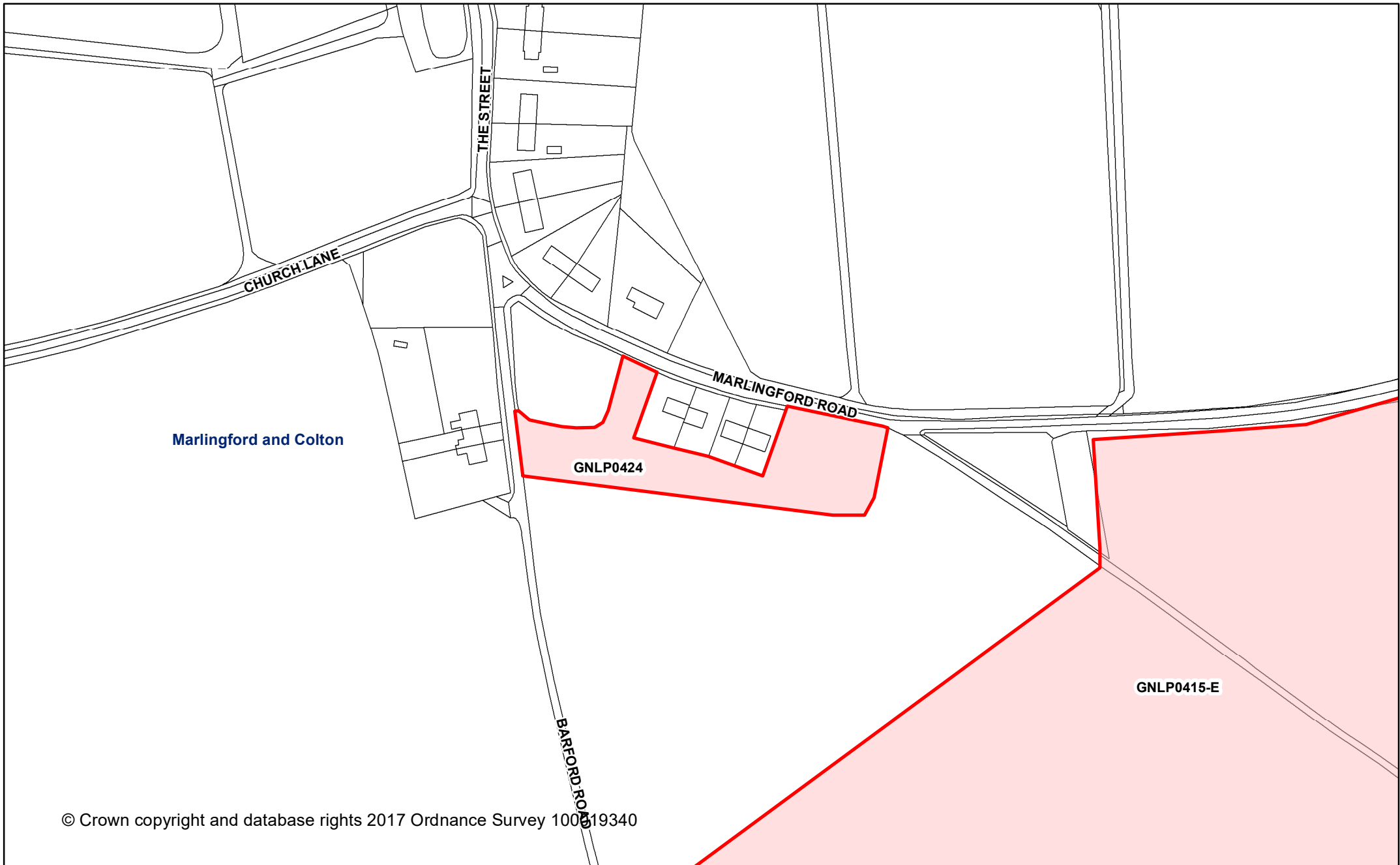
**Greater Norwich Local Plan**

Marlingford and Colton  
GNLP0425  
Land off Mill Road

Date created:  
31-03-2017

**Legend** 1:2,000  
 Parish Boundary





© Crown copyright and database rights 2017 Ordnance Survey 100019340

**Greater Norwich Local Plan**

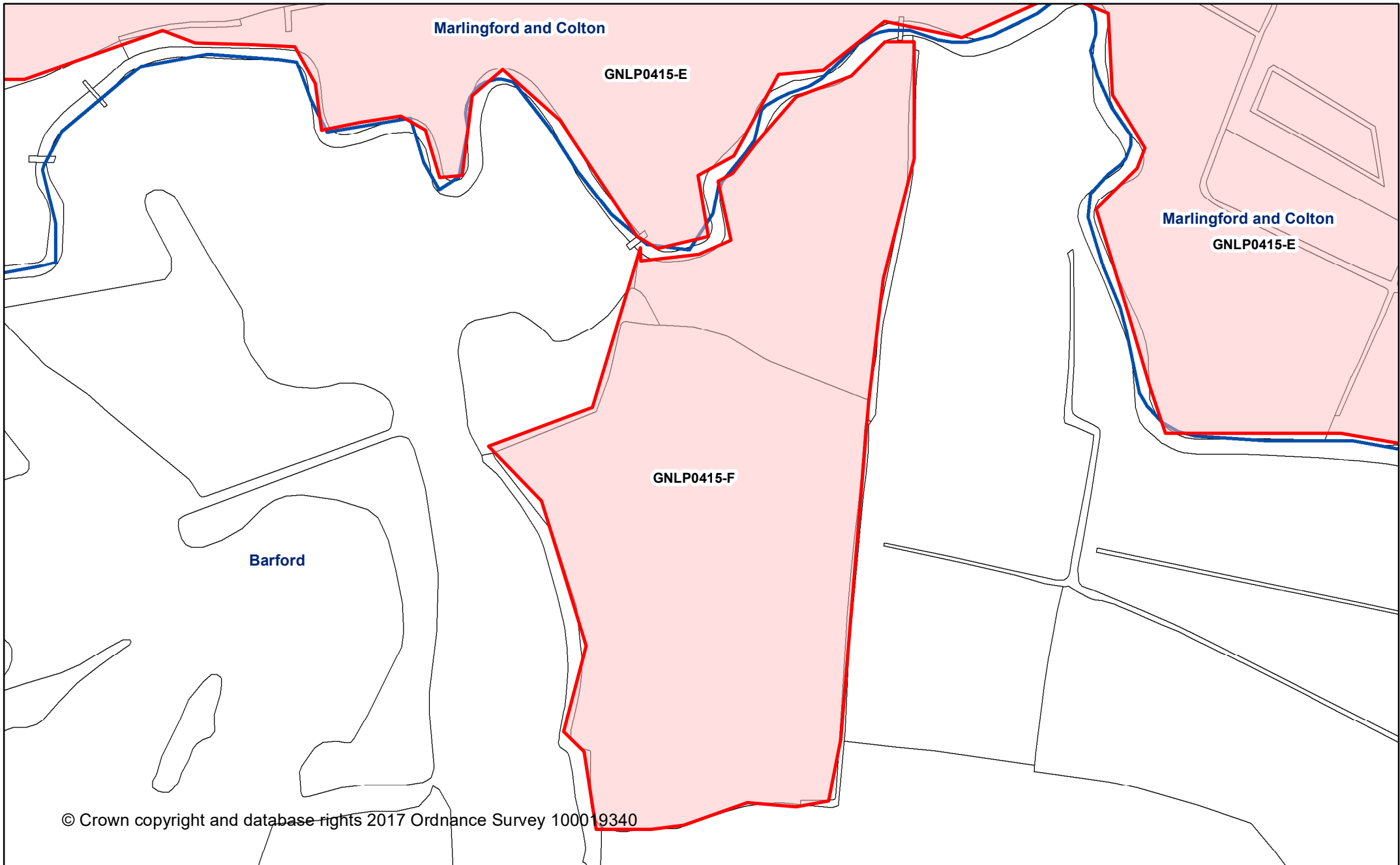
Marlingford and Colton  
GNL0424  
Land off Marlingford Close

Date created:  
31-03-2017

**Legend** 1:2,000

 Parish Boundary





Marlingford and Colton

GNLP0415-E

Marlingford and Colton

GNLP0415-E

GNLP0415-F

Barford

© Crown copyright and database rights 2017 Ordnance Survey 100019340

Greater Norwich Local Plan

Marlingford and Colton  
GNLP0415-F

Honningham Thorpe Nature Reserve 3.5HA

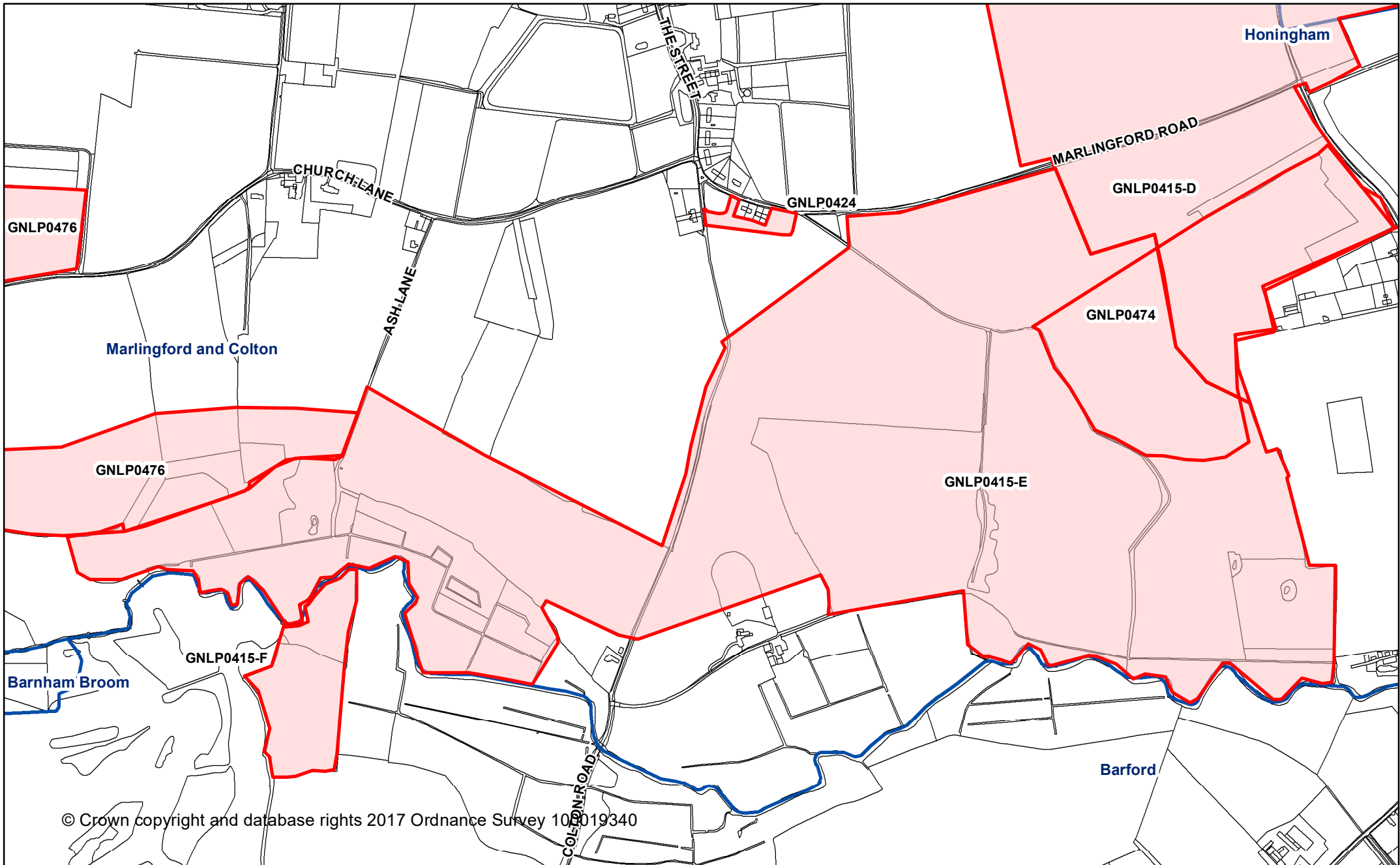
Date created:  
31-03-2017

Legend

1:2,134

 Parish Boundary






© Crown copyright and database rights 2017 Ordnance Survey 100019340

**Greater Norwich Local Plan**

Marlingford and Colton  
 GNL0415-E  
 Honningham Thorpe 200 Acre Country Park

Date created:  
 31-03-2017

**Legend** 1:8,084

 Parish Boundary



This map was made by the Norfolk County Council Information Exploitation Team gis@norfolk.gov.uk