

© Crown copyright and database rights 2017 Ordnance Survey 100019340

**Greater Norwich Local Plan**

**Earsham**

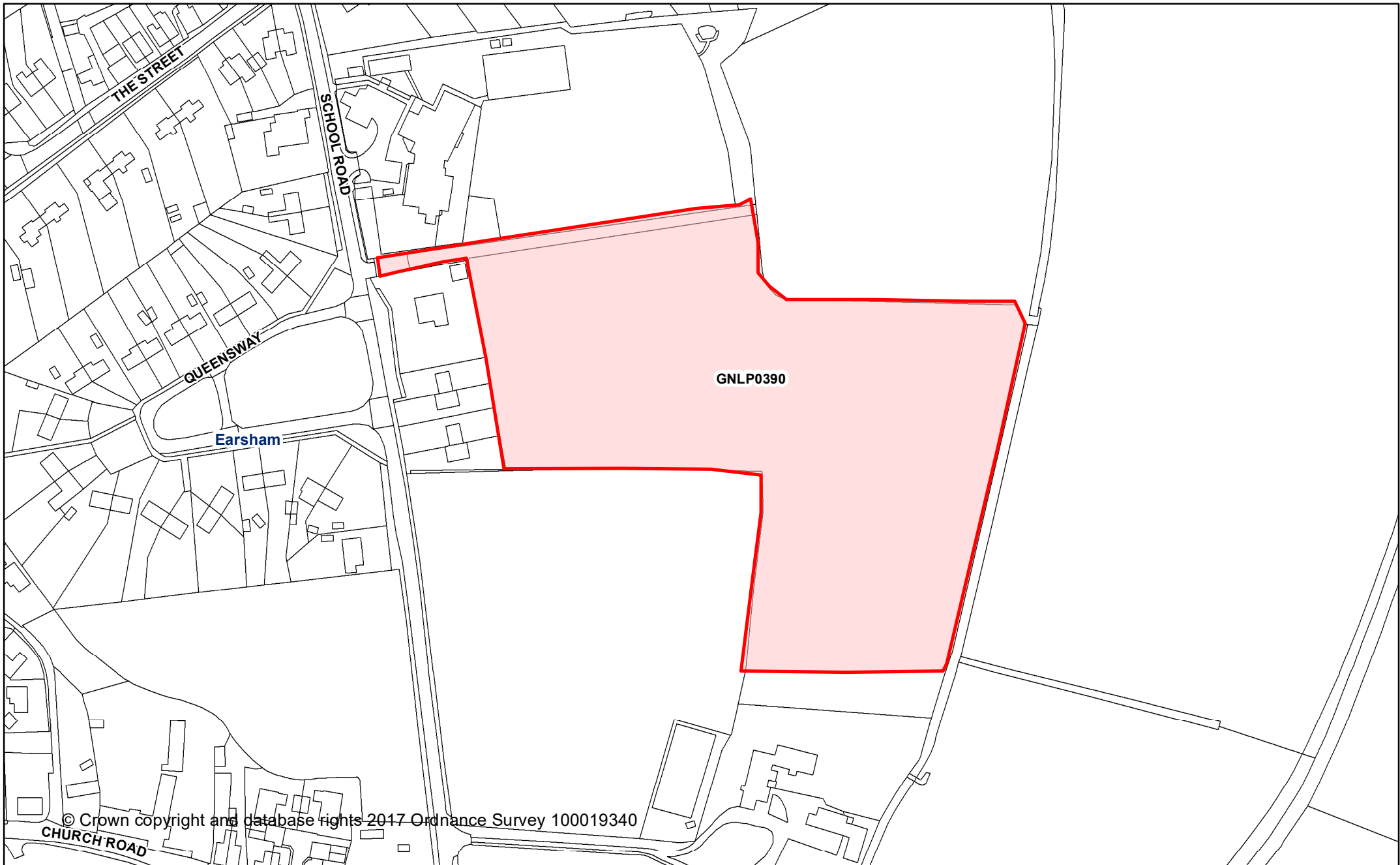
**Legend**

 ParishesBoundary

Date created:  
31-03-2017

1:30,876






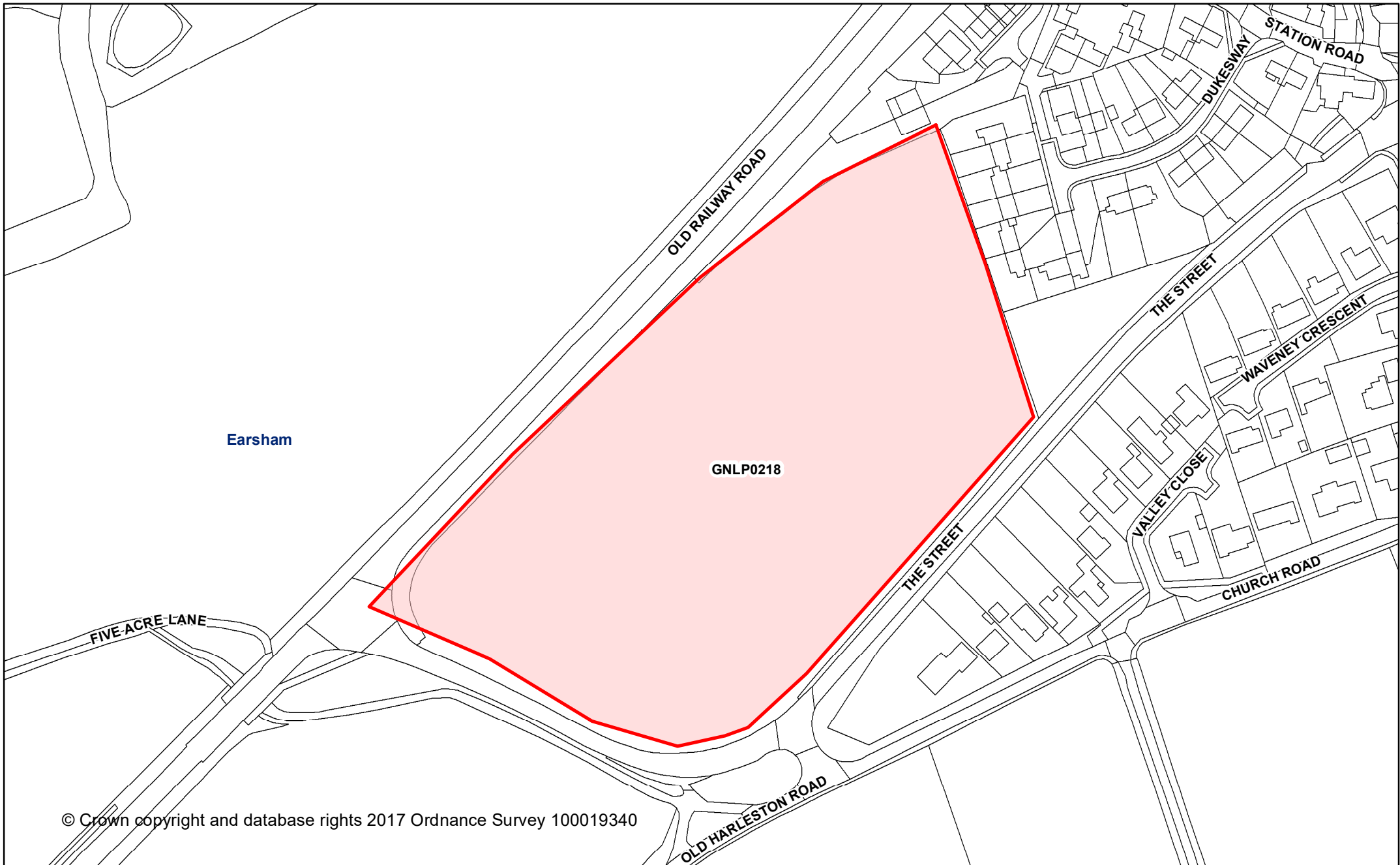
© Crown copyright and database rights 2017 Ordnance Survey 100019340

**Greater Norwich Local Plan**  
This map was made by the Norfolk County Council Information Exploitation Team gis@norfolk.gov.uk

**Earsham**  
**GNLP0390**  
**East of School Lane**

Date created:  
31-03-2017  
**Legend** 1:2,000  
 Parish Boundary






© Crown copyright and database rights 2017 Ordnance Survey 100019340

**Greater Norwich Local Plan**

**Earsham**  
**GNLP0218**  
**Land west of Earsham village**

Date created:  
 31-03-2017

**Legend** 1:2,000

 Parish Boundary

