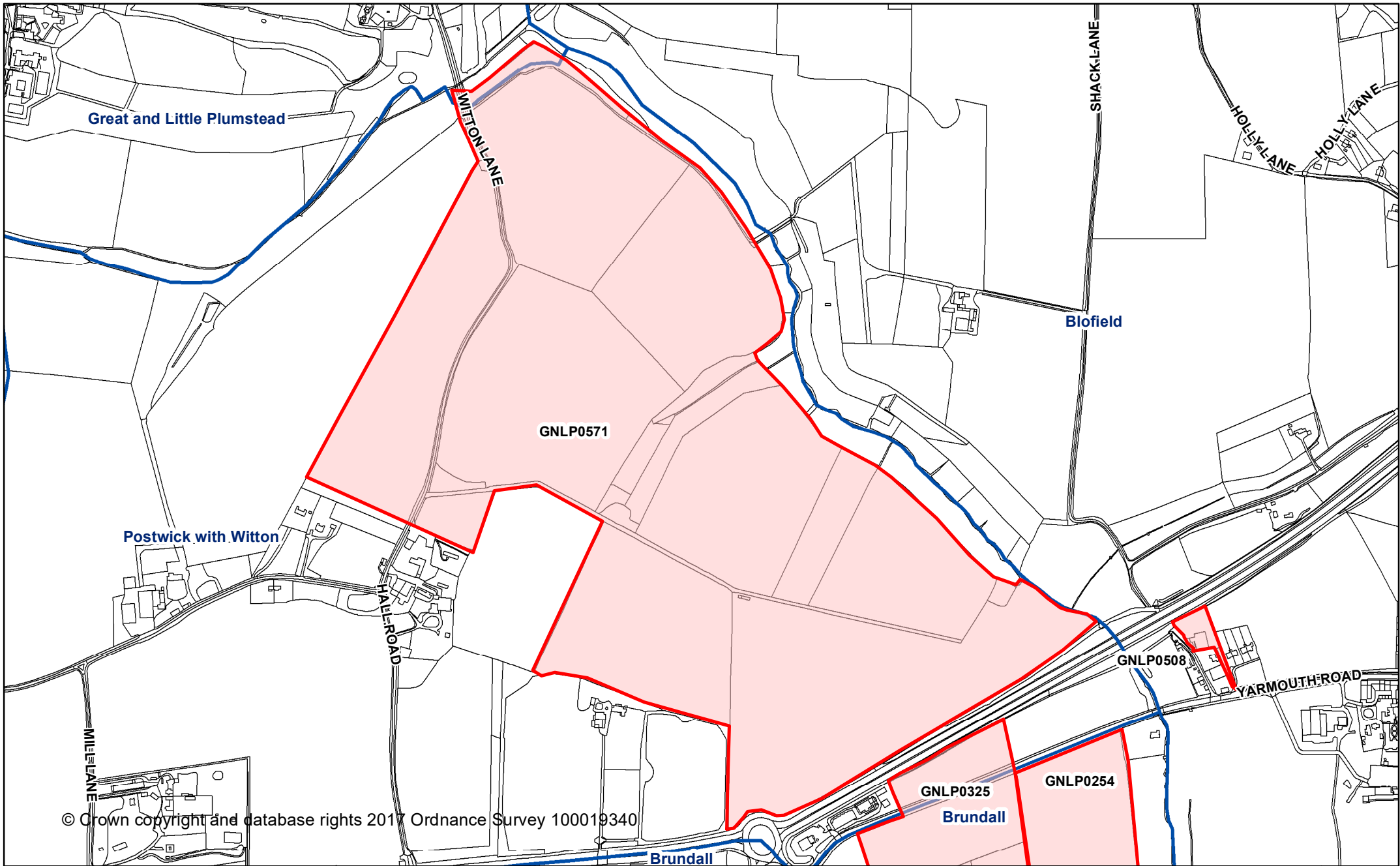


© Crown copyright and database rights 2017 Ordnance Survey 100019340




© Crown copyright and database rights 2017 Ordnance Survey 100019340

Greater Norwich Local Plan

Postwick with Witton
GNLP0571
 Land north of the A47, north and east of Witton Hall and west of

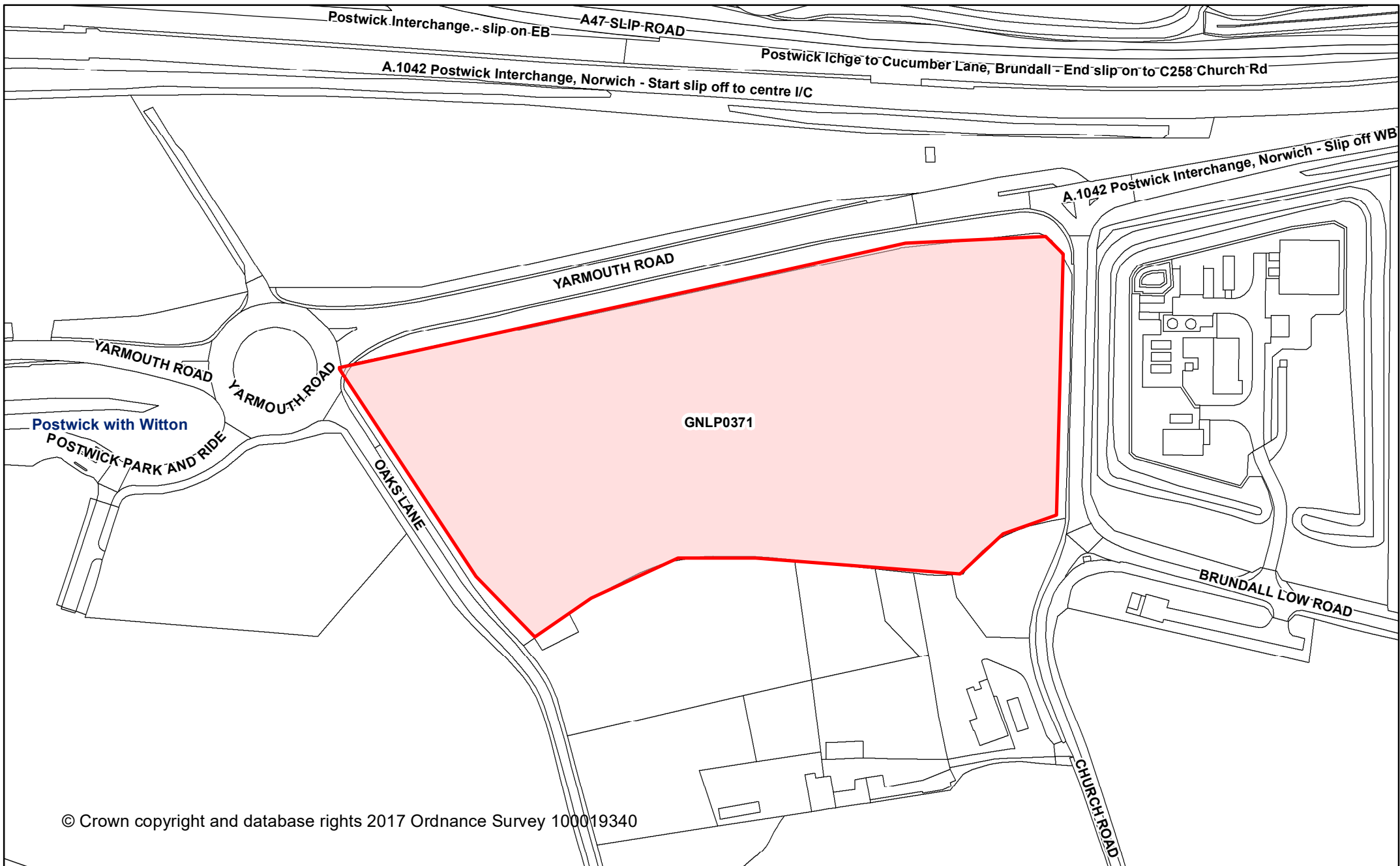
Date created:
 31-03-2017

Legend 1:7,814

 Parish Boundary



This map was made by the Norfolk County Council Information Exploitation Team gis@norfolk.gov.uk




© Crown copyright and database rights 2017 Ordnance Survey 100019340

Greater Norwich Local Plan

Postwick with Witton
 GNLP0371
 Land south A1042 Yarmouth Road. Postwick

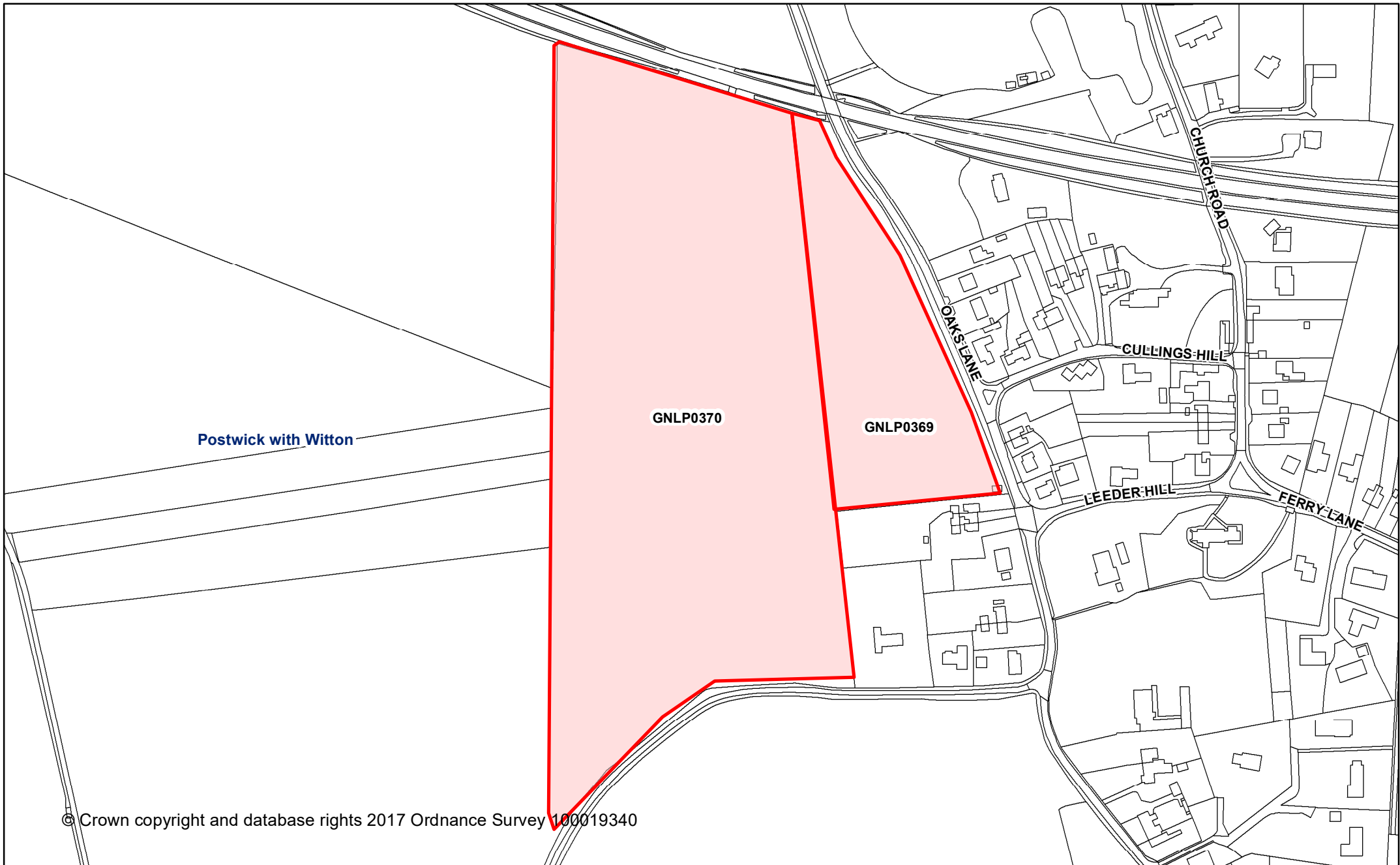
Date created:
 31-03-2017

Legend 1:2,000

 Parish Boundary



This map was made by the Norfolk County Council Information Exploitation Team gis@norfolk.gov.uk



Greater Norwich Local Plan

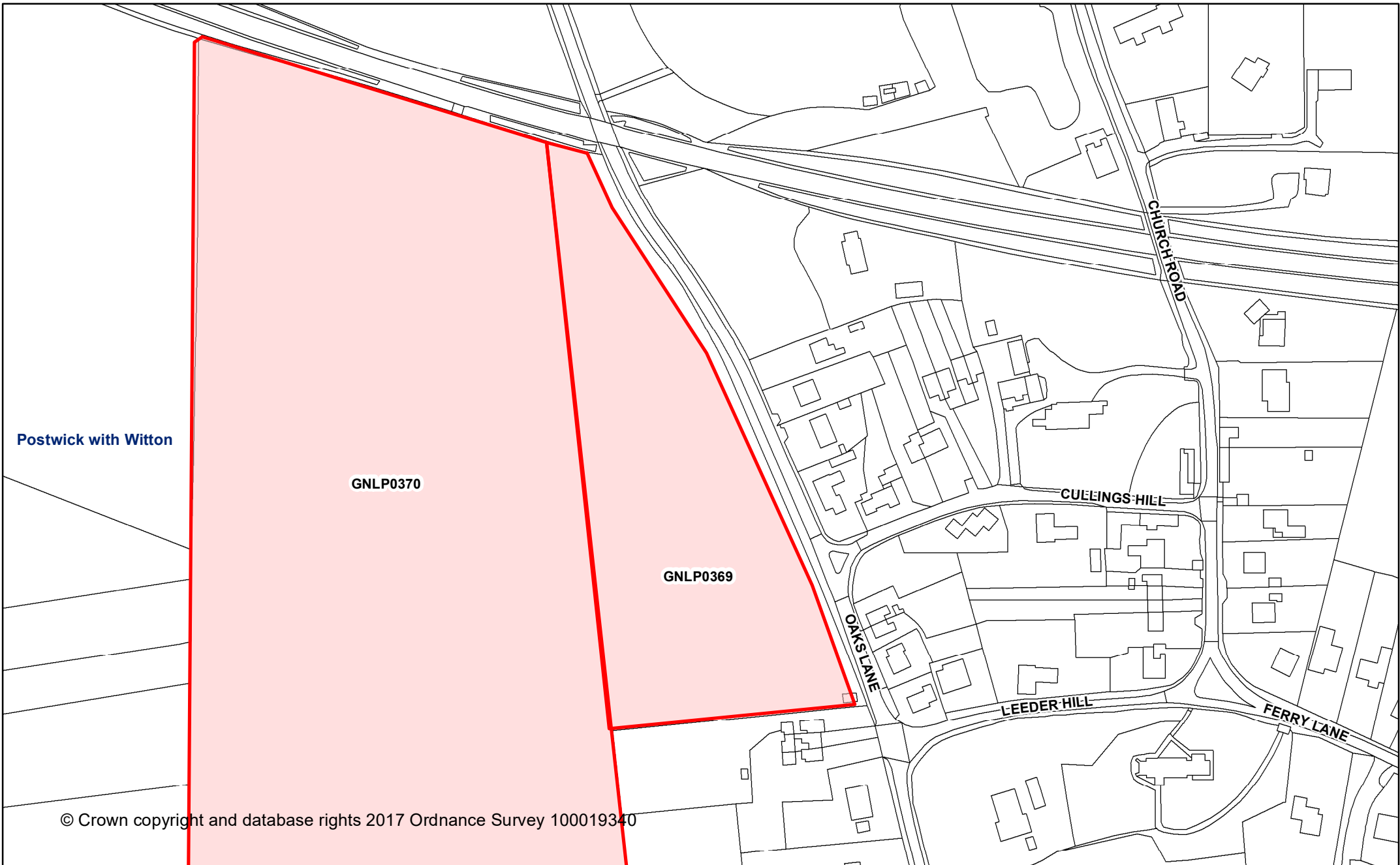
Postwick with Witton
 GNL0370
 land West Oaks Lane (B) Postwick

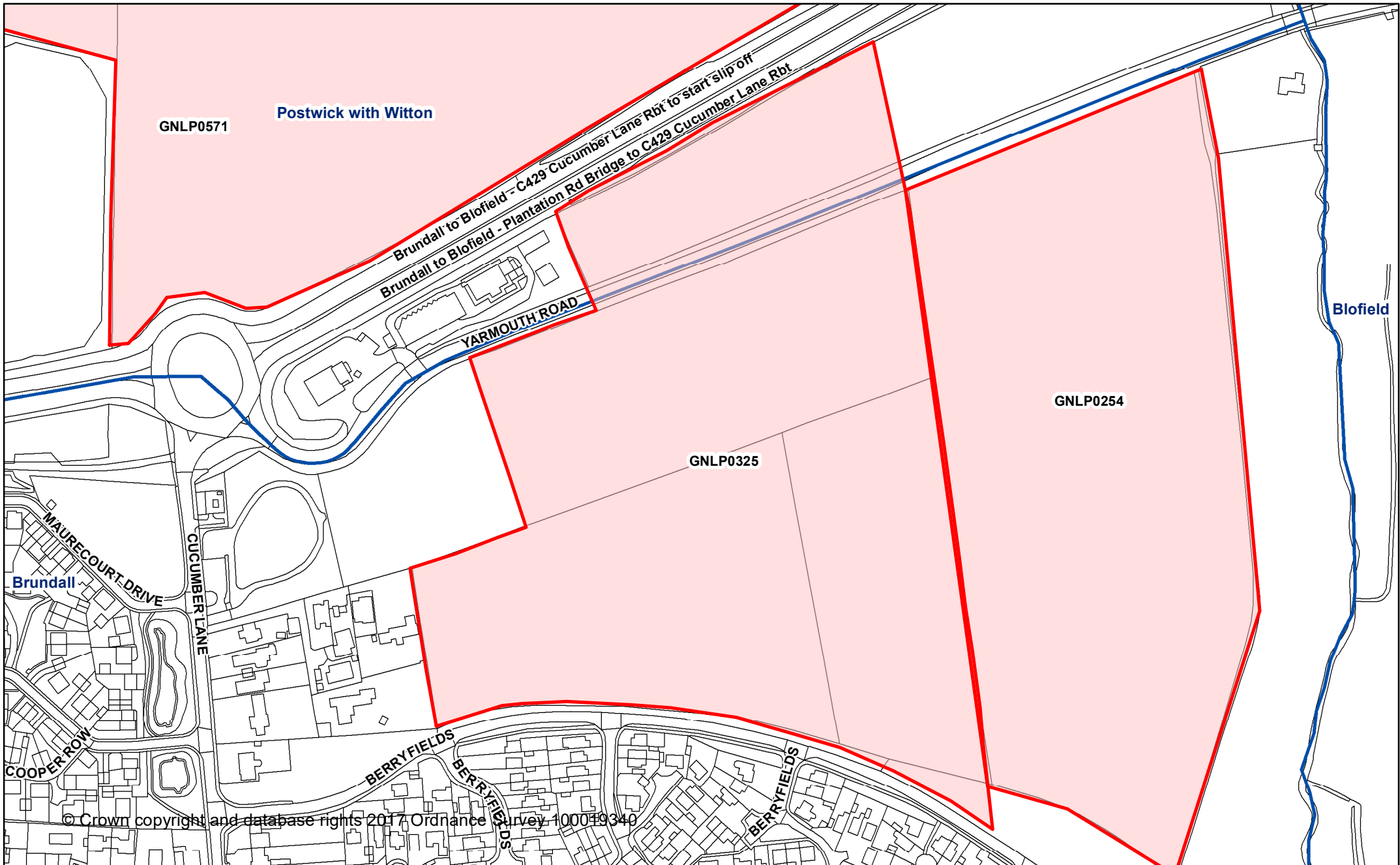
Date created:
 31-03-2017

Legend 1:2,959

 Parish Boundary








Greater Norwich Local Plan

This map was made by the Norfolk County Council Information Exploitation Team gis@norfolk.gov.uk

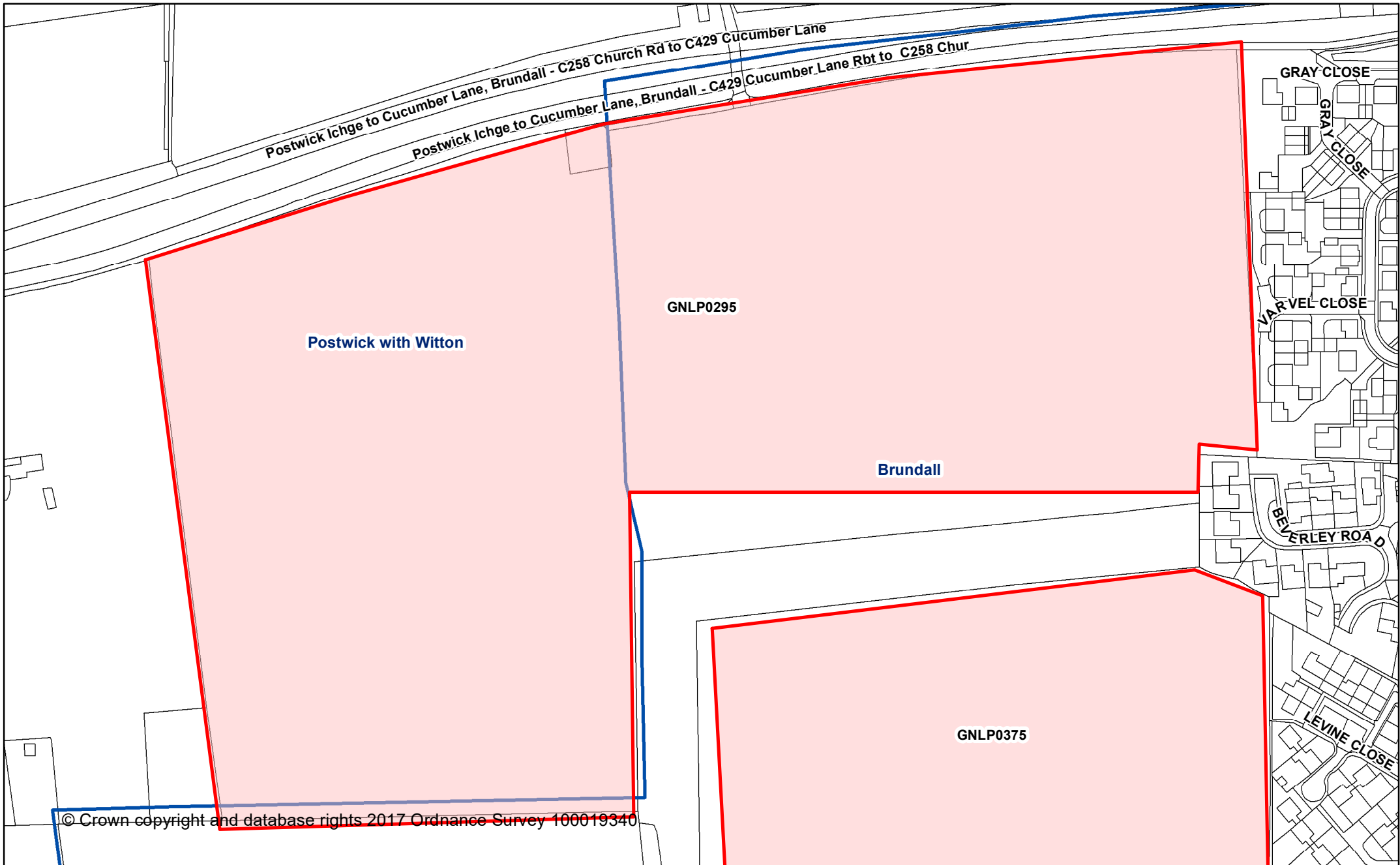
Postwick with Witton
 GNL0325
 Yarmouth Road, Postwick

Date created:
 31-03-2017

Legend 1:2,828

 Parish Boundary






Greater Norwich Local Plan

This map was made by the Norfolk County Council Information Exploitation Team gis@norfolk.gov.uk

Postwick with Witton
 GNLP0295
 Land west of Maurecourt Drive

Date created:
 31-03-2017

Legend 1:2,338

 Parish Boundary

