

© Crown copyright and database rights 2017 Ordnance Survey 100019340





© Crown copyright and database rights 2017 Ordnance Survey 100019340


Greater Norwich Local Plan

Honingham
GNLP0415-G

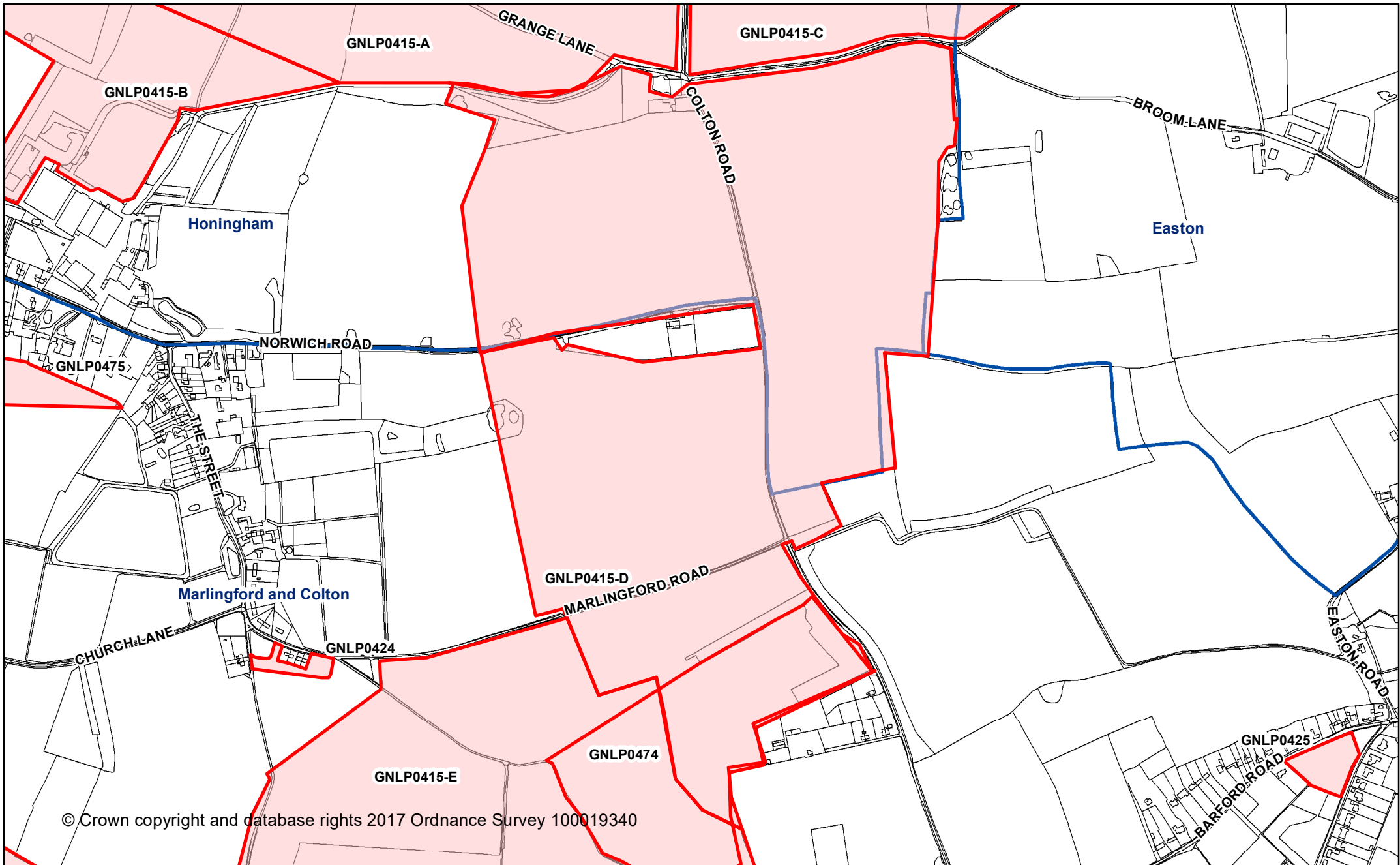
Honingham Thorpe - possible further residential opportunity 13 Ha

Date created:
31-03-2017

Legend 1:2,308

 Parish Boundary





Greater Norwich Local Plan

Honingham
GNLP0415-D

Honingham Thorpe. Residential 84HA

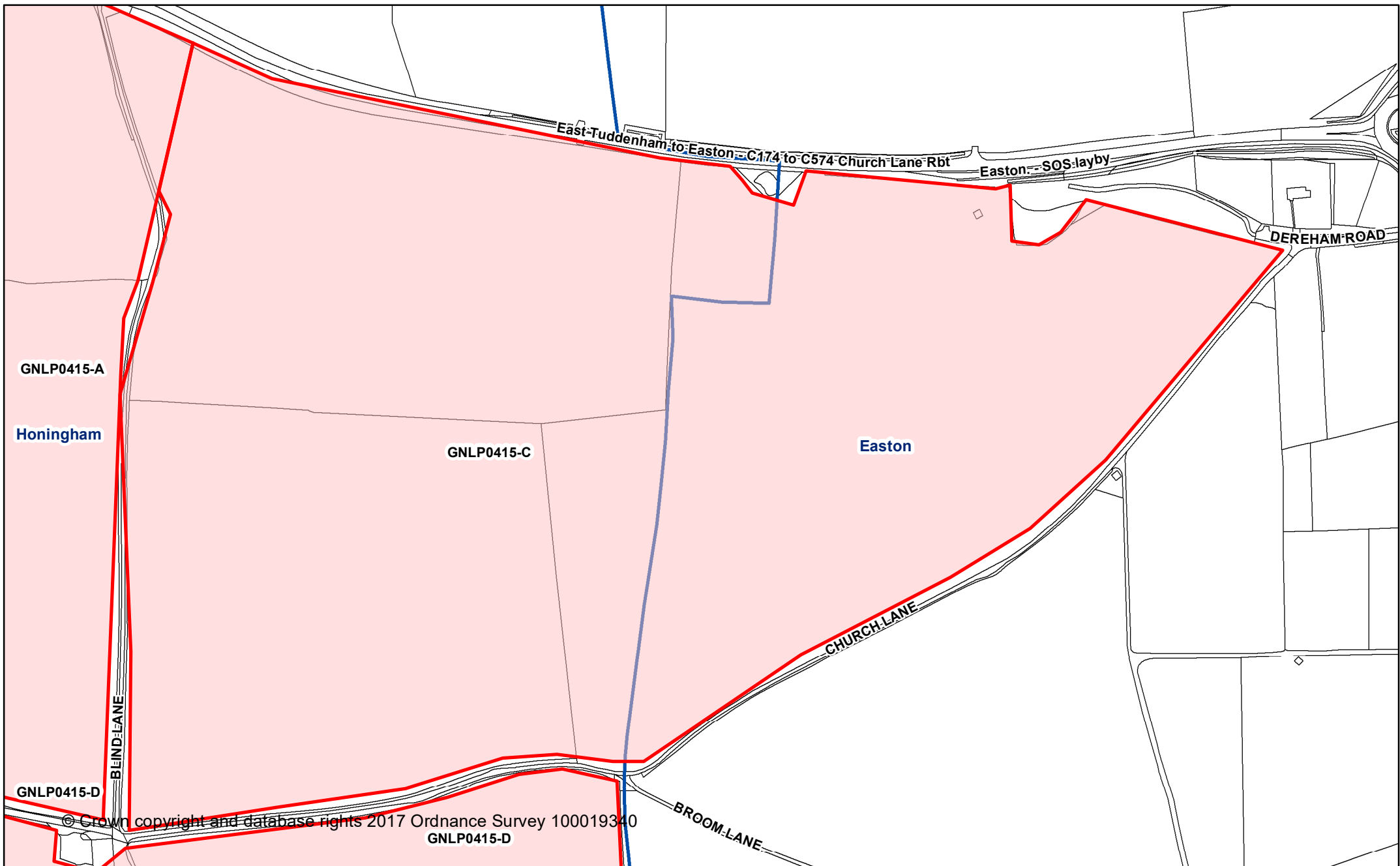
Date created:
31-03-2017

Legend

1:8,982

 Parish Boundary





Greater Norwich Local Plan

Honingham
GNLP0415-C

Honingham Thorpe Employment 56HA

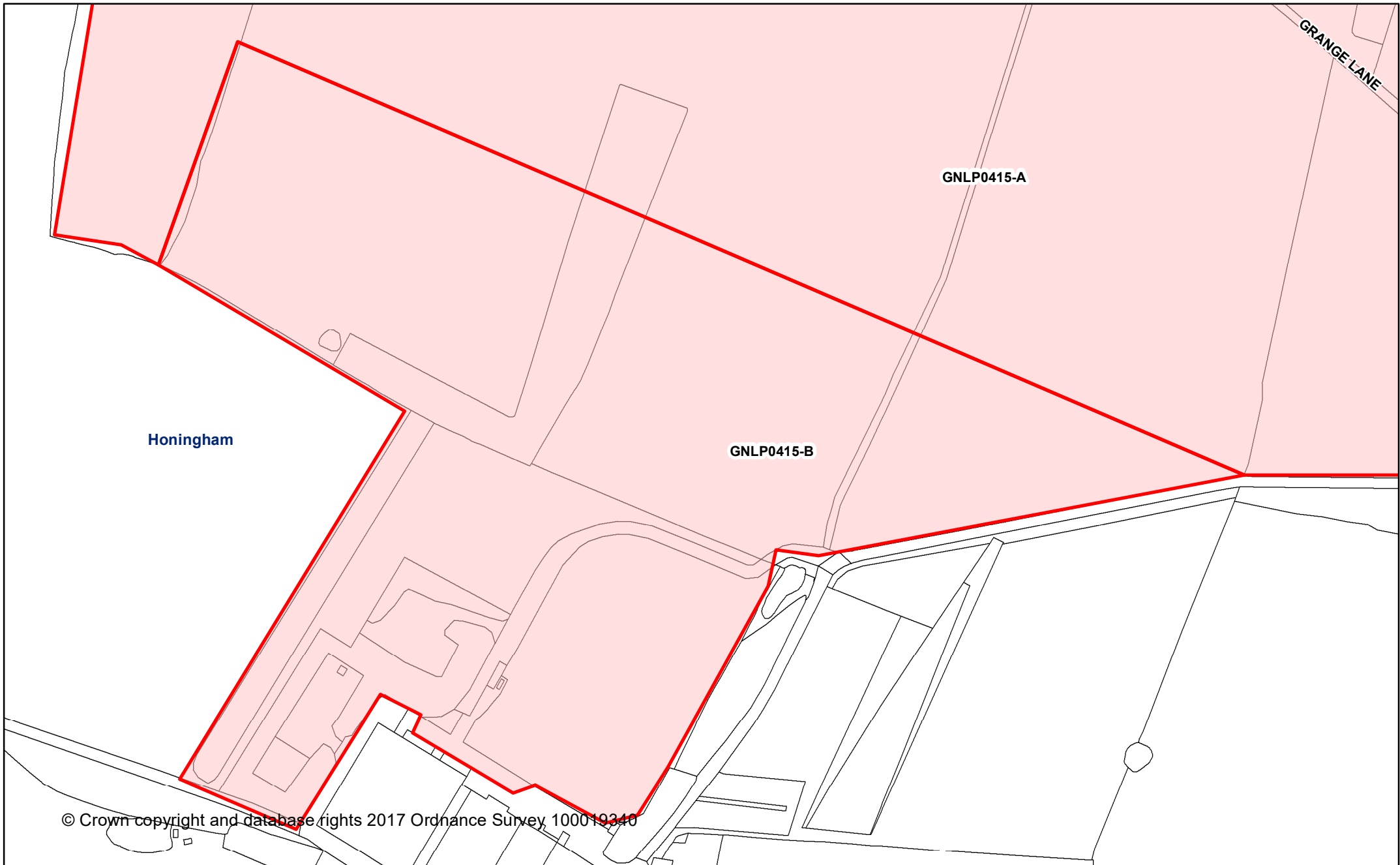
Date created:
31-03-2017

Legend

1:4,812

 Parish Boundary





© Crown copyright and database rights 2017 Ordnance Survey, 100019340


Greater Norwich Local Plan

This map was made by the Norfolk County Council Information Exploitation Team gis@norfolk.gov.uk

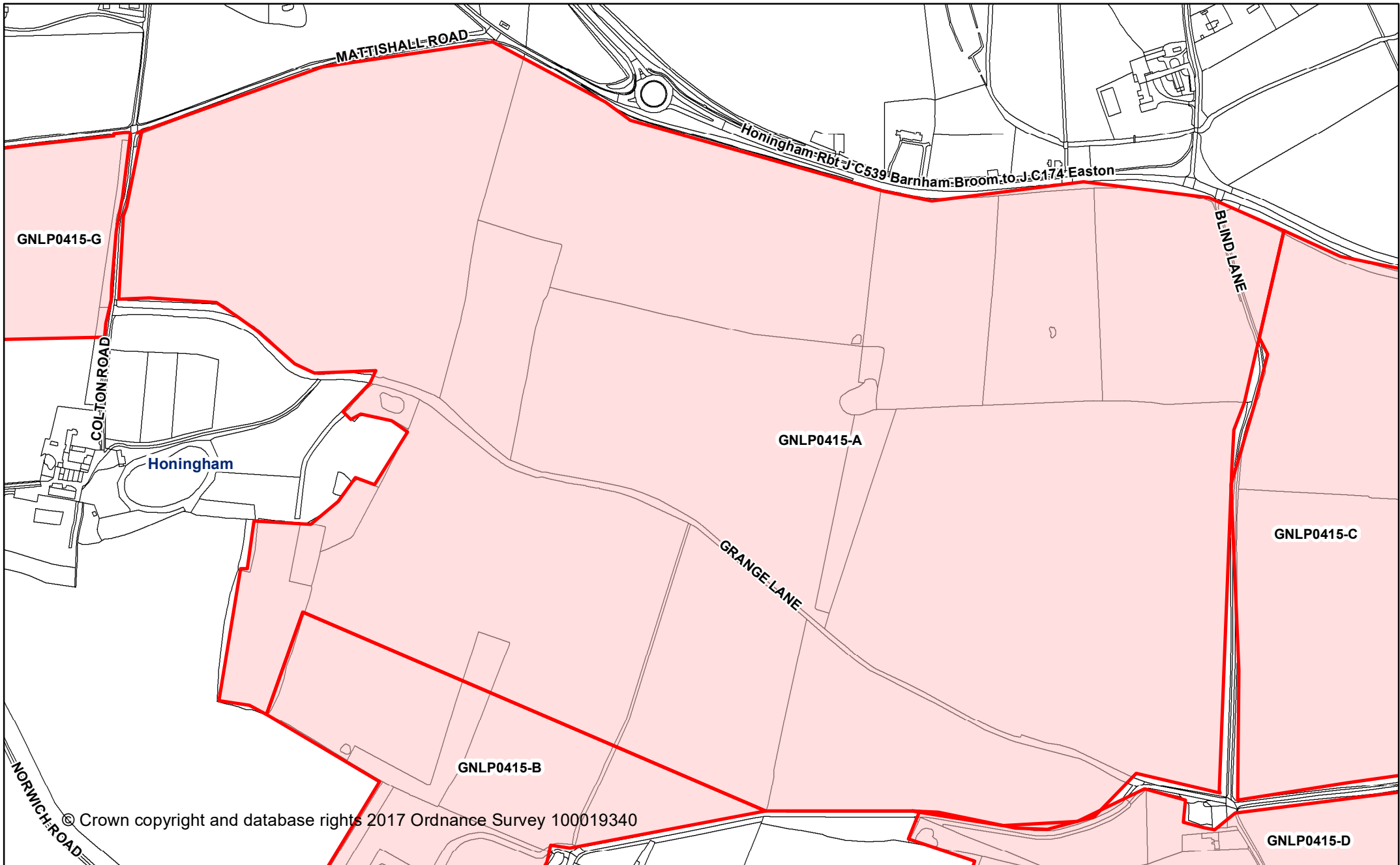
Honingham
GNLP0415-B
Honingham Thorpe. Employment proposal 16HA

Date created:
31-03-2017

Legend 1:3,059

 Parish Boundary





Greater Norwich Local Plan

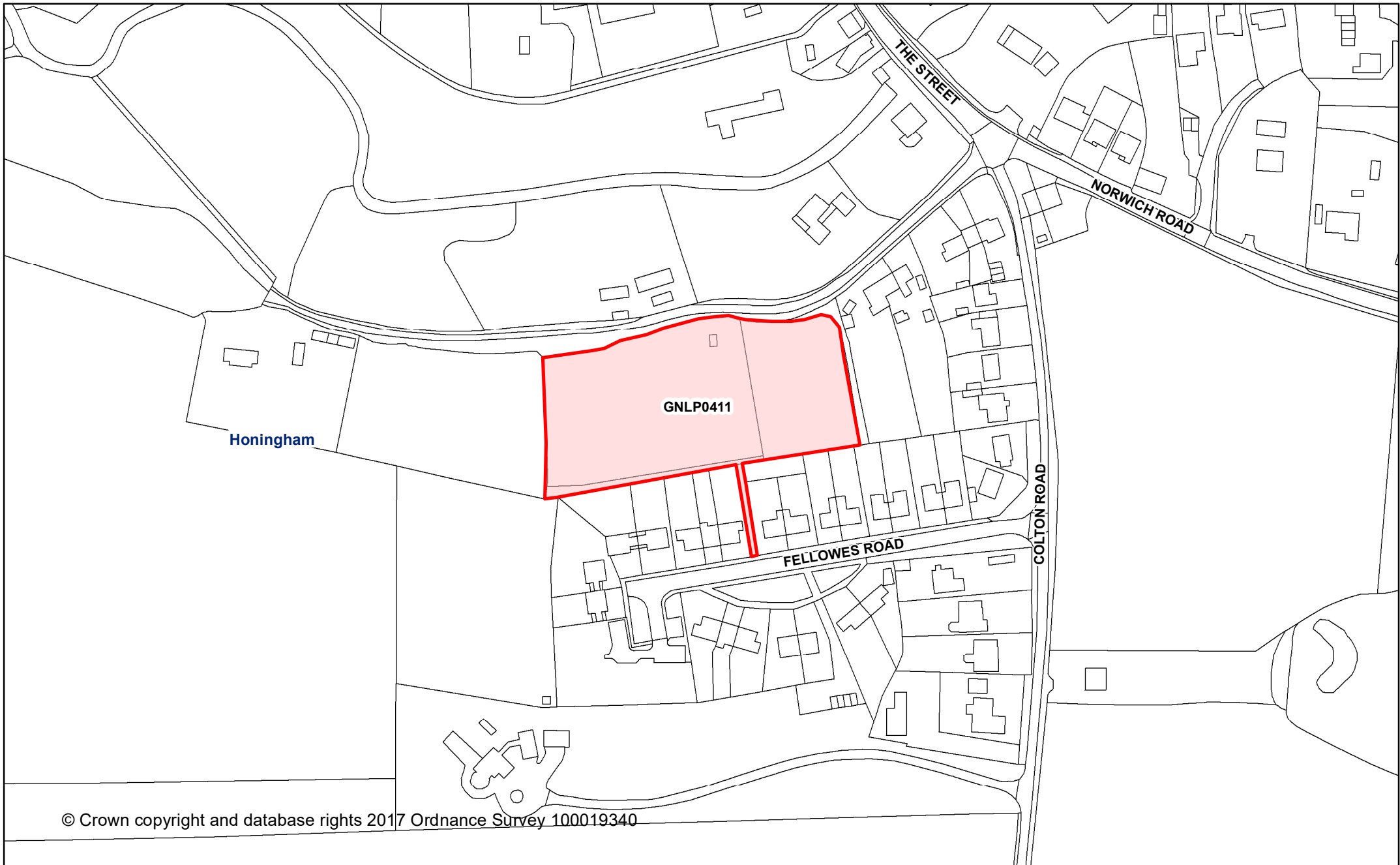
Honingham
GNL0415-A
Honingham Thorpe. Residential 113HA

Date created:
31-03-2017

Legend 1:6,656

 Parish Boundary






© Crown copyright and database rights 2017 Ordnance Survey 100019340

Greater Norwich Local Plan

Honningham
GNLP0411
Land at Fellowes Road. Honningham

Date created:
31-03-2017

Legend 1:2,000

 Parish Boundary

