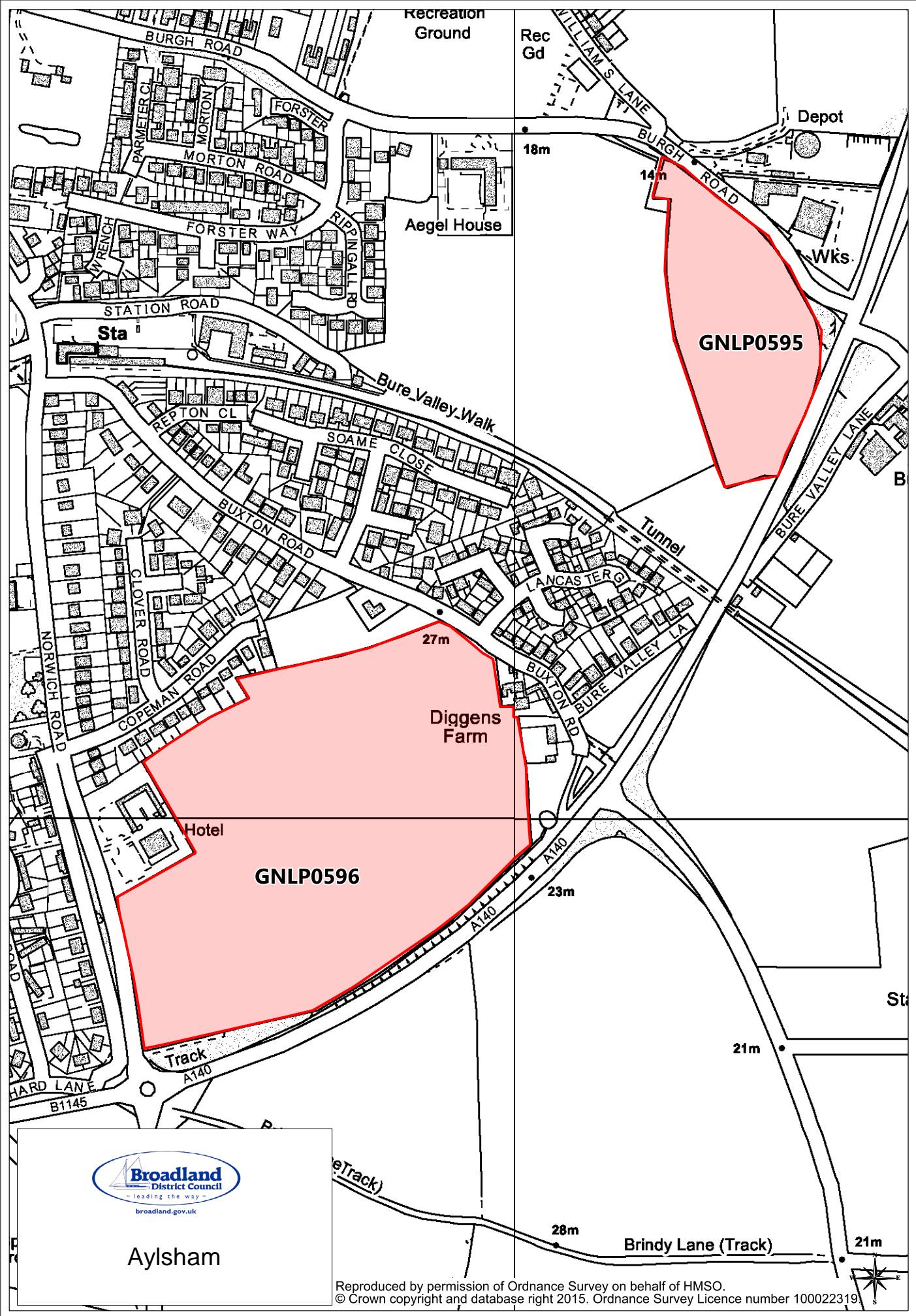


Aswellthorpe and Fundenhall



**GNLP0595**

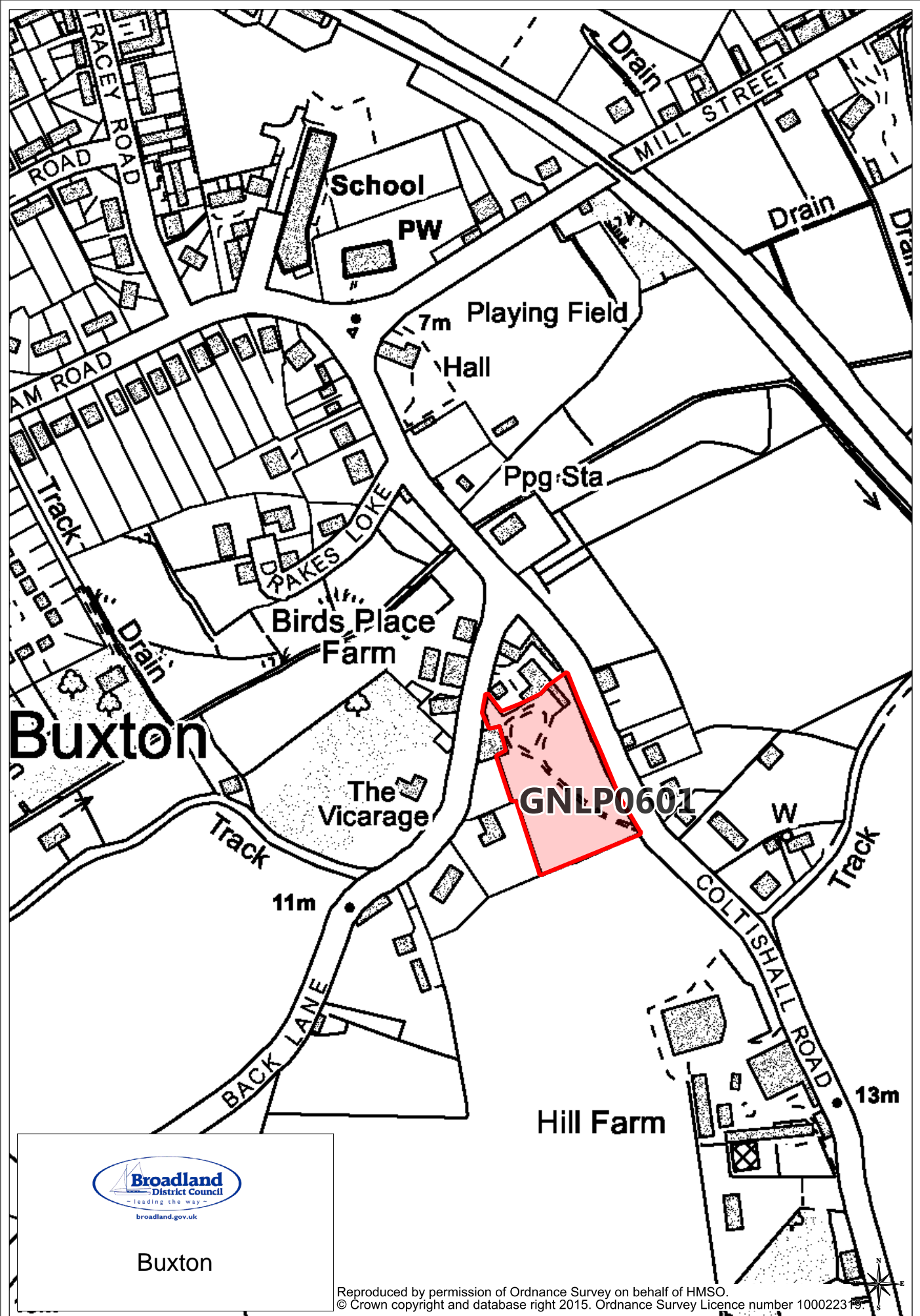
**Diggens Farm**

**GNLP0596**



**Aylsham**

Reproduced by permission of Ordnance Survey on behalf of HMSO.  
 © Crown copyright and database right 2015. Ordnance Survey Licence number 100022319.

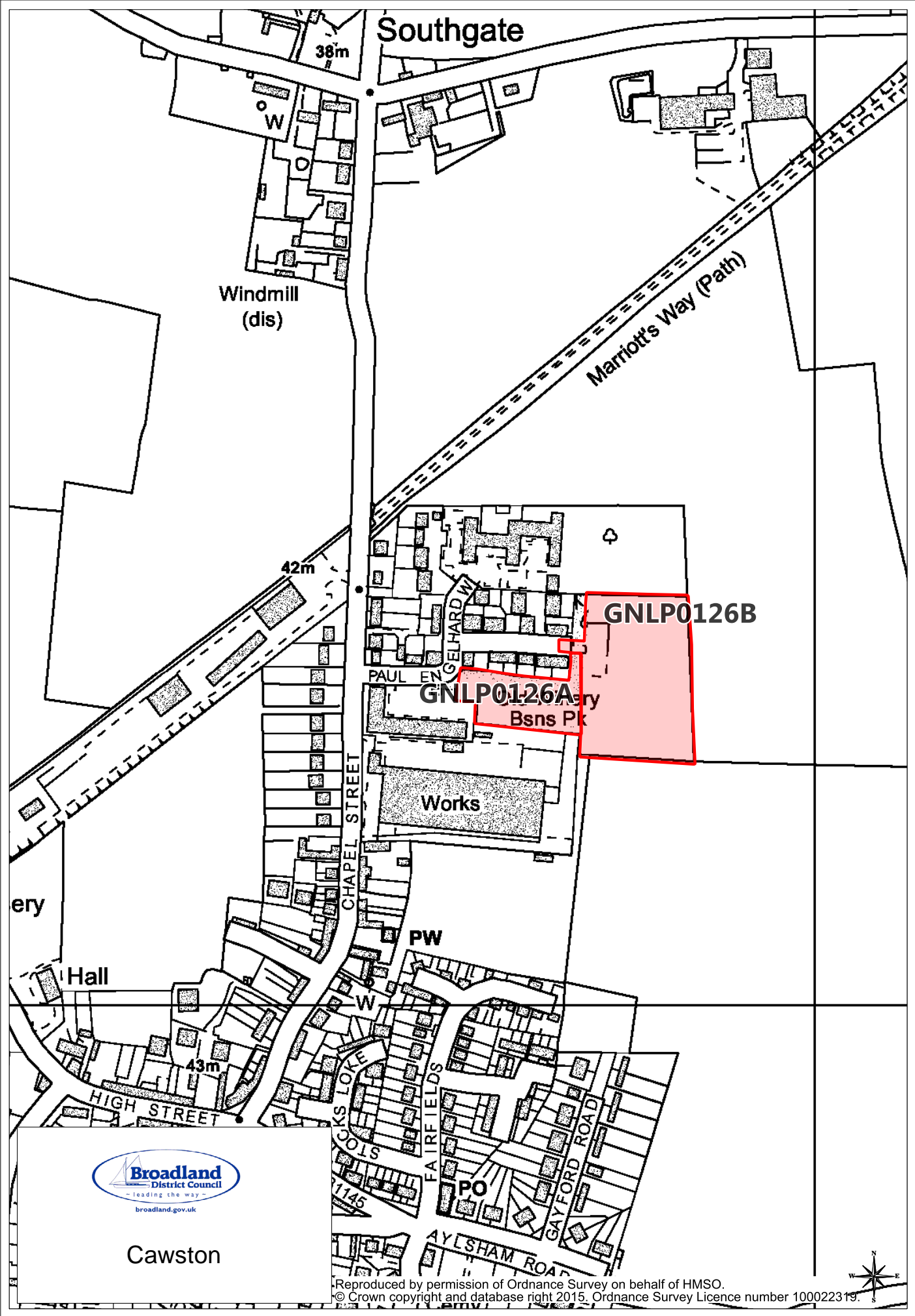


**Buxton**

**GNLP0601**



Buxton



Southgate

38m

Windmill  
(dis)

Marriott's Way (Path)

42m

GNLP0126B

GNLP0126A  
Bsns Pk

Works

ery

Hall

PW

43m

HIGH STREET

CHAPEL STREET

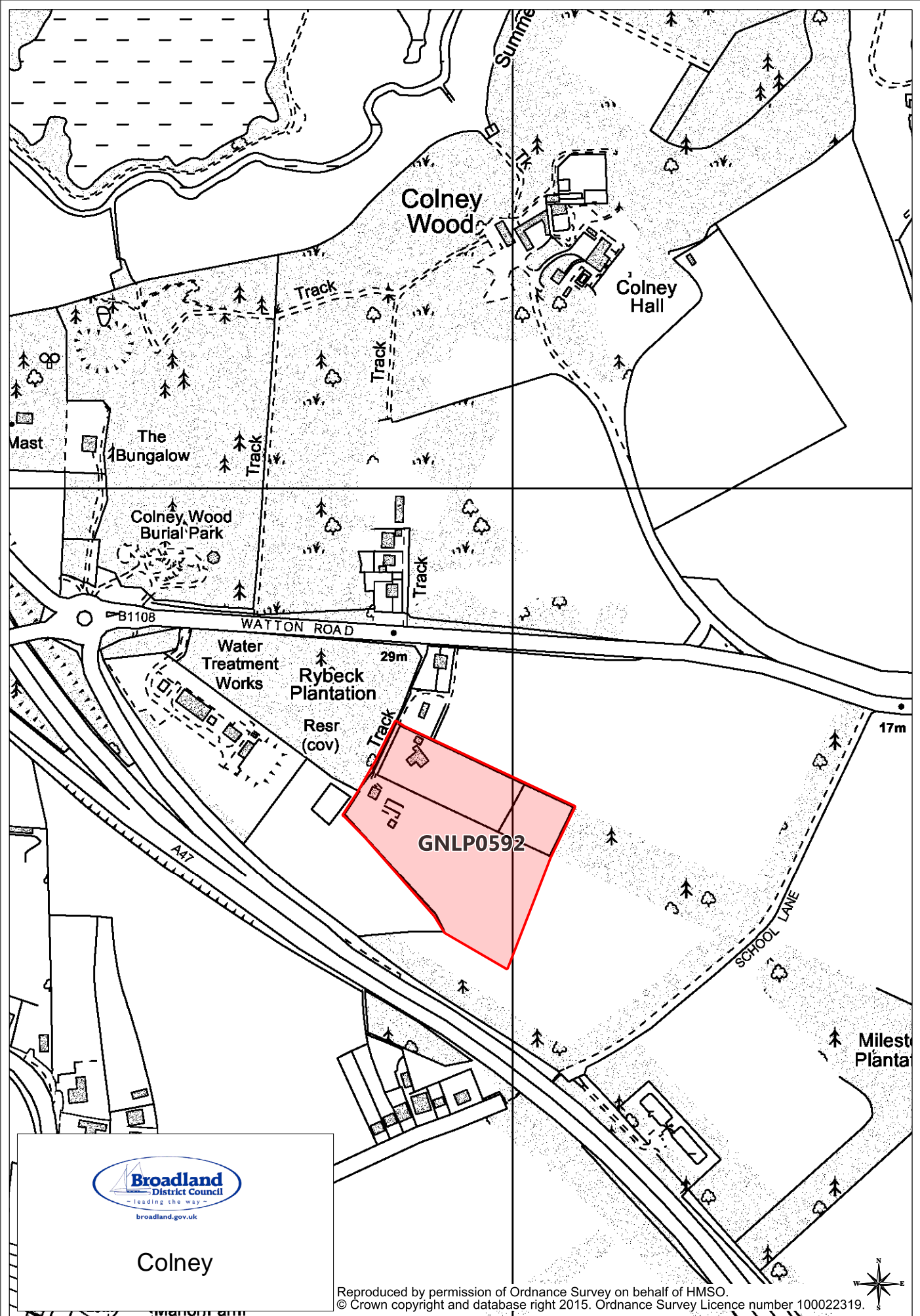
FAIRFIELDS

PO

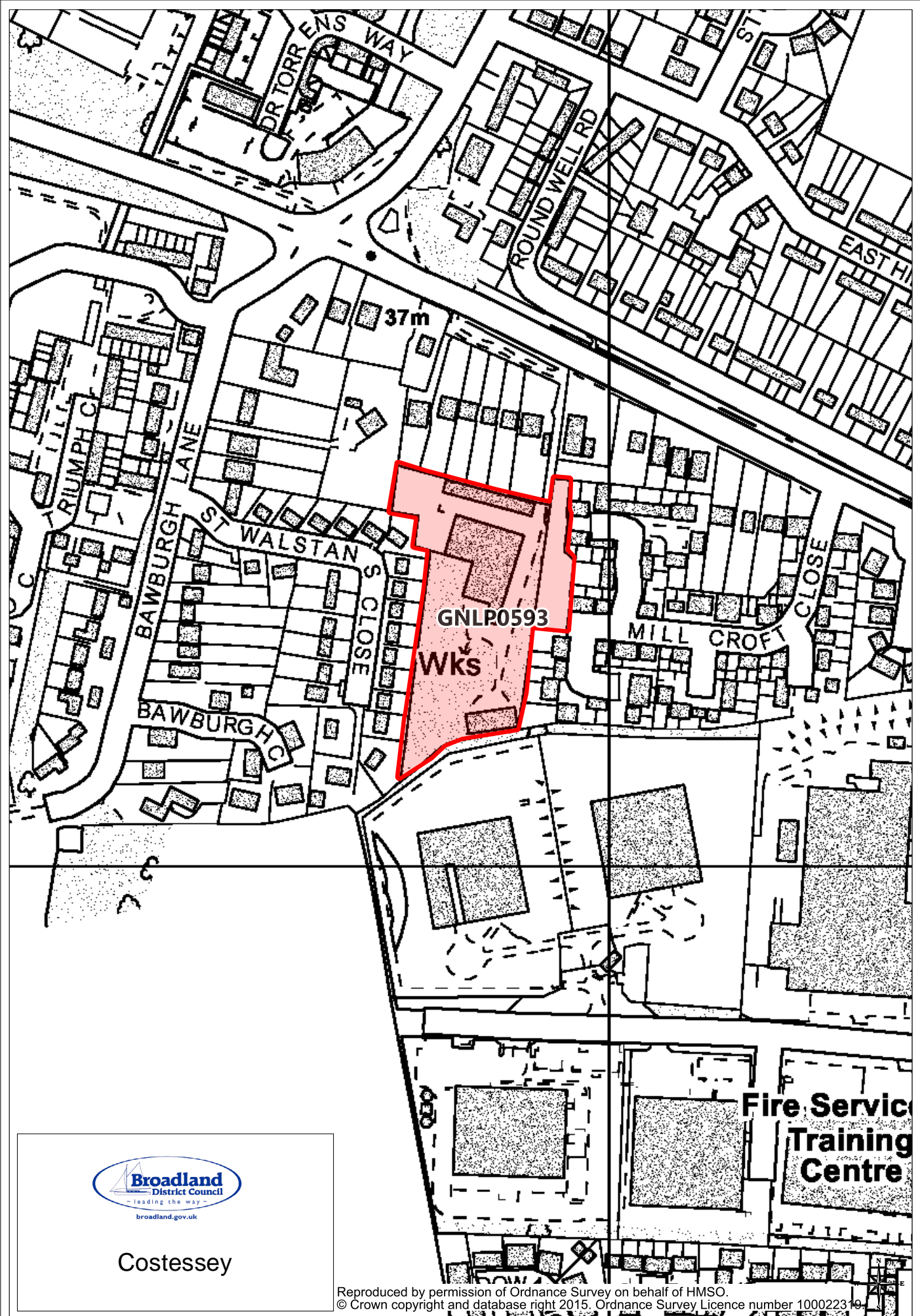


Cawston

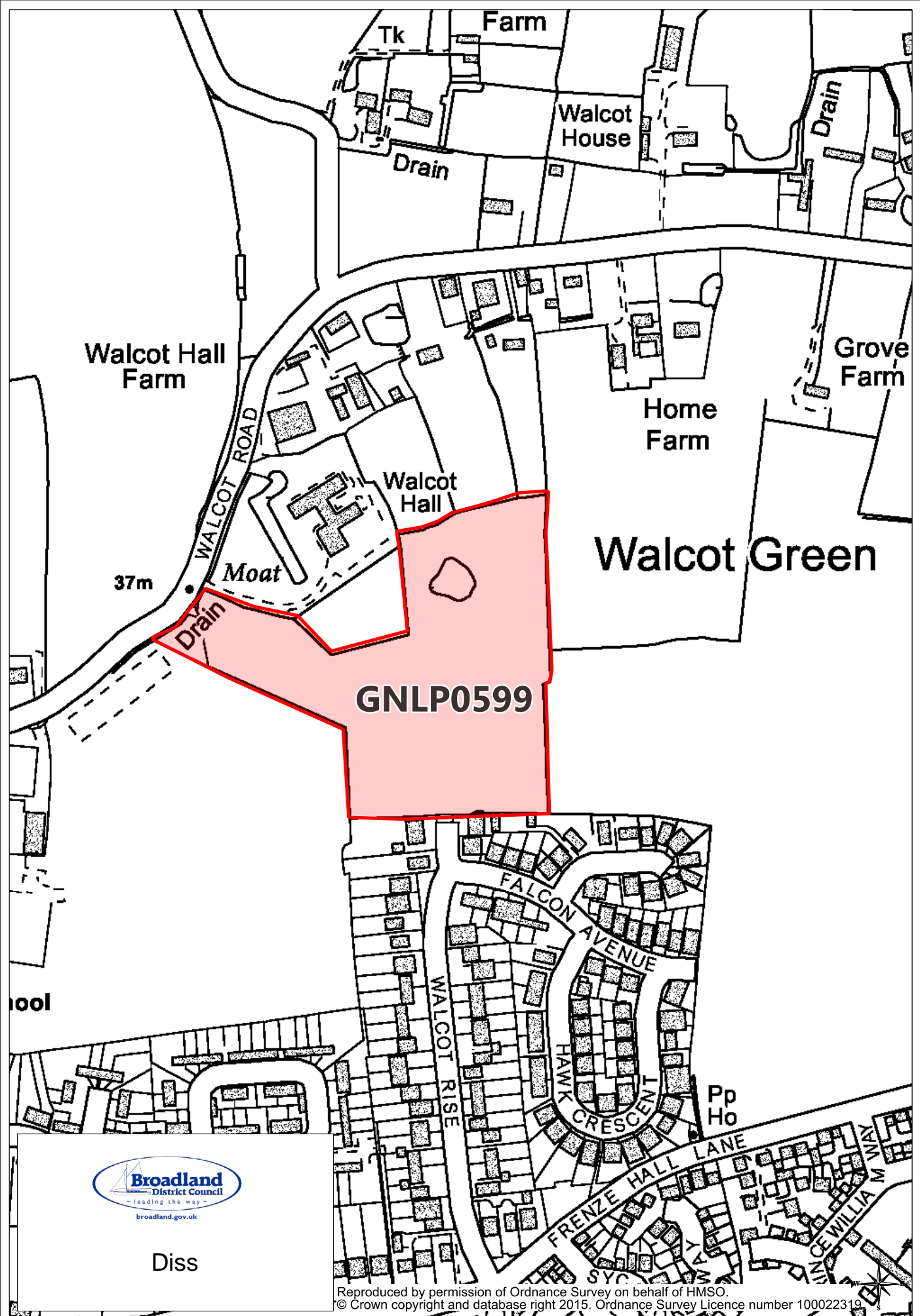




Colney



Costessey



Walcot Hall Farm

Tk Farm

Walcot House

Grove Farm

Home Farm

Walcot Hall

Walcot Green

37m

Moat

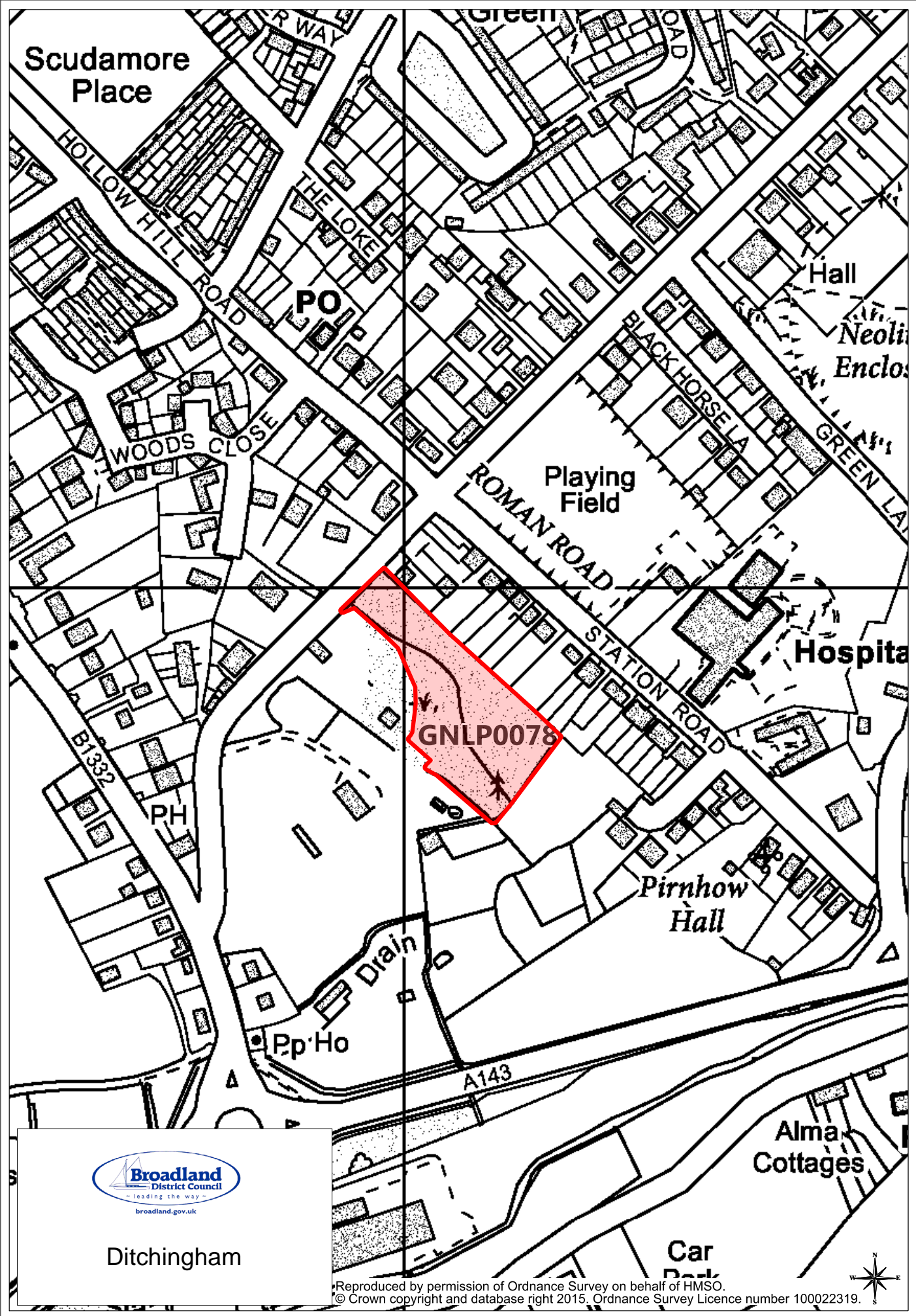
GNLP0599

ool



Diss

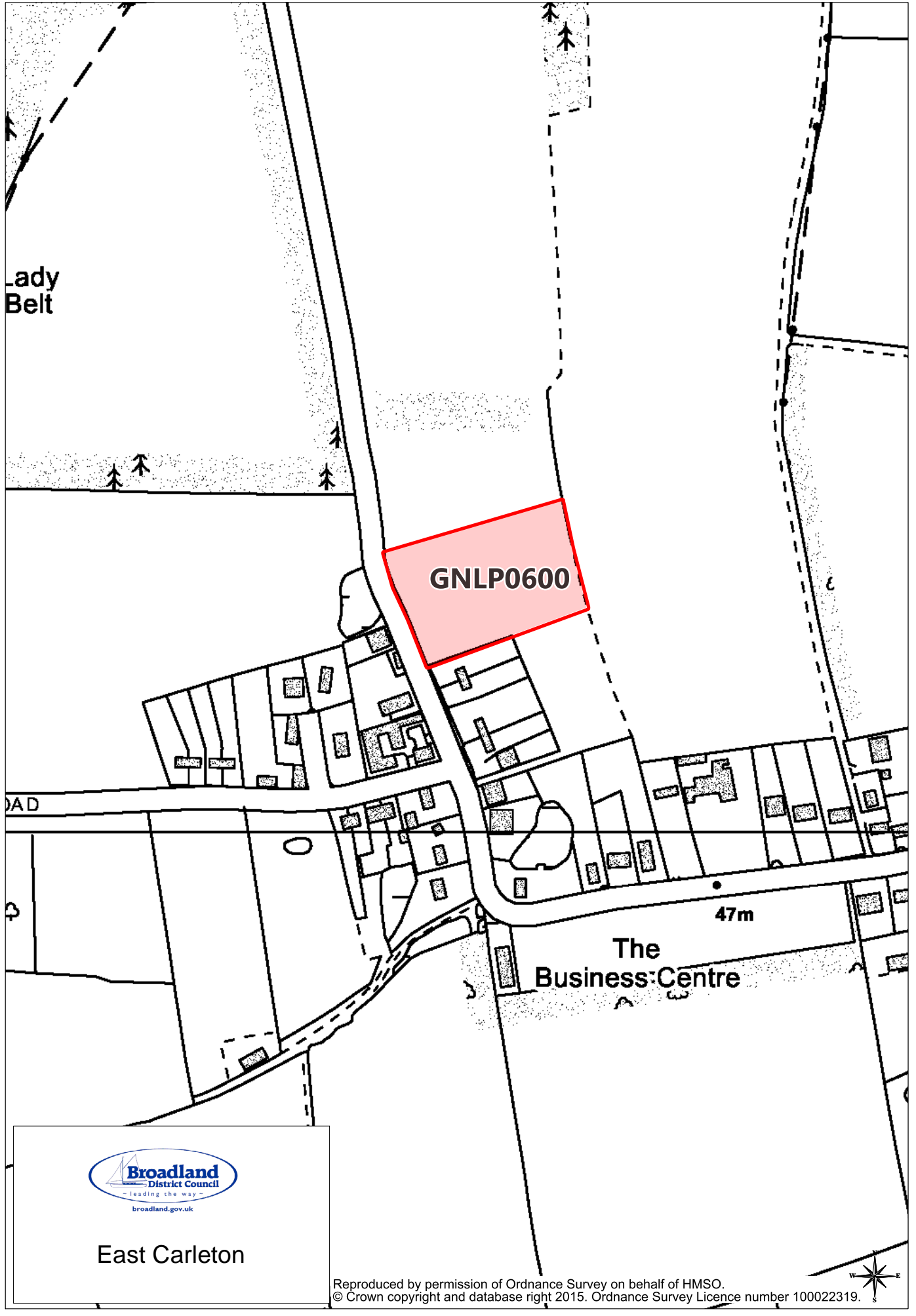
Reproduced by permission of Ordnance Survey on behalf of HMSO. © Crown copyright and database right 2015. Ordnance Survey Licence number 100022319



Ditchingham

Reproduced by permission of Ordnance Survey on behalf of HMSO.  
© Crown copyright and database right 2015. Ordnance Survey Licence number 100022319.





Lady Belt

**GNL0600**

ROAD

47m

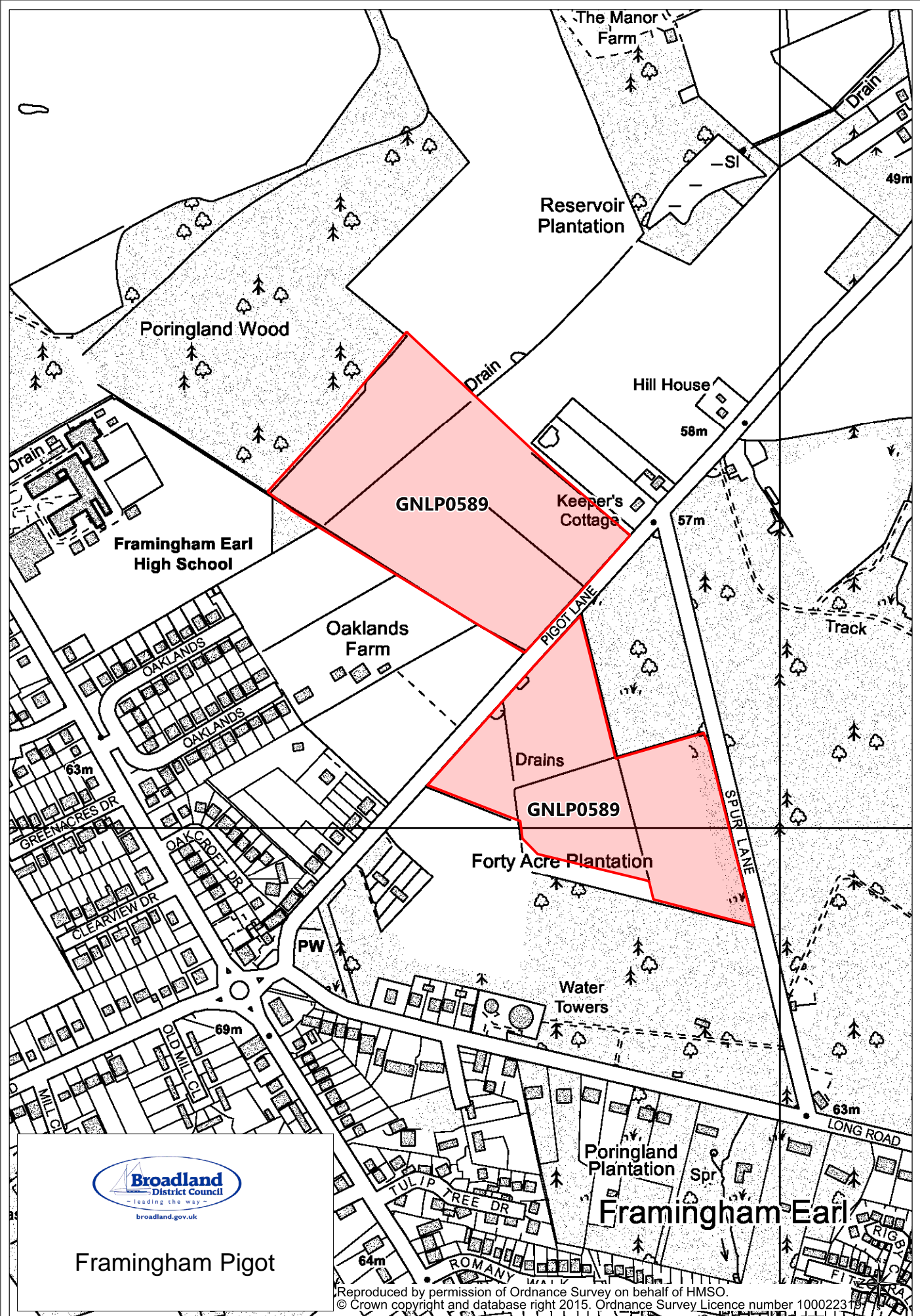
The Business Centre



East Carleton

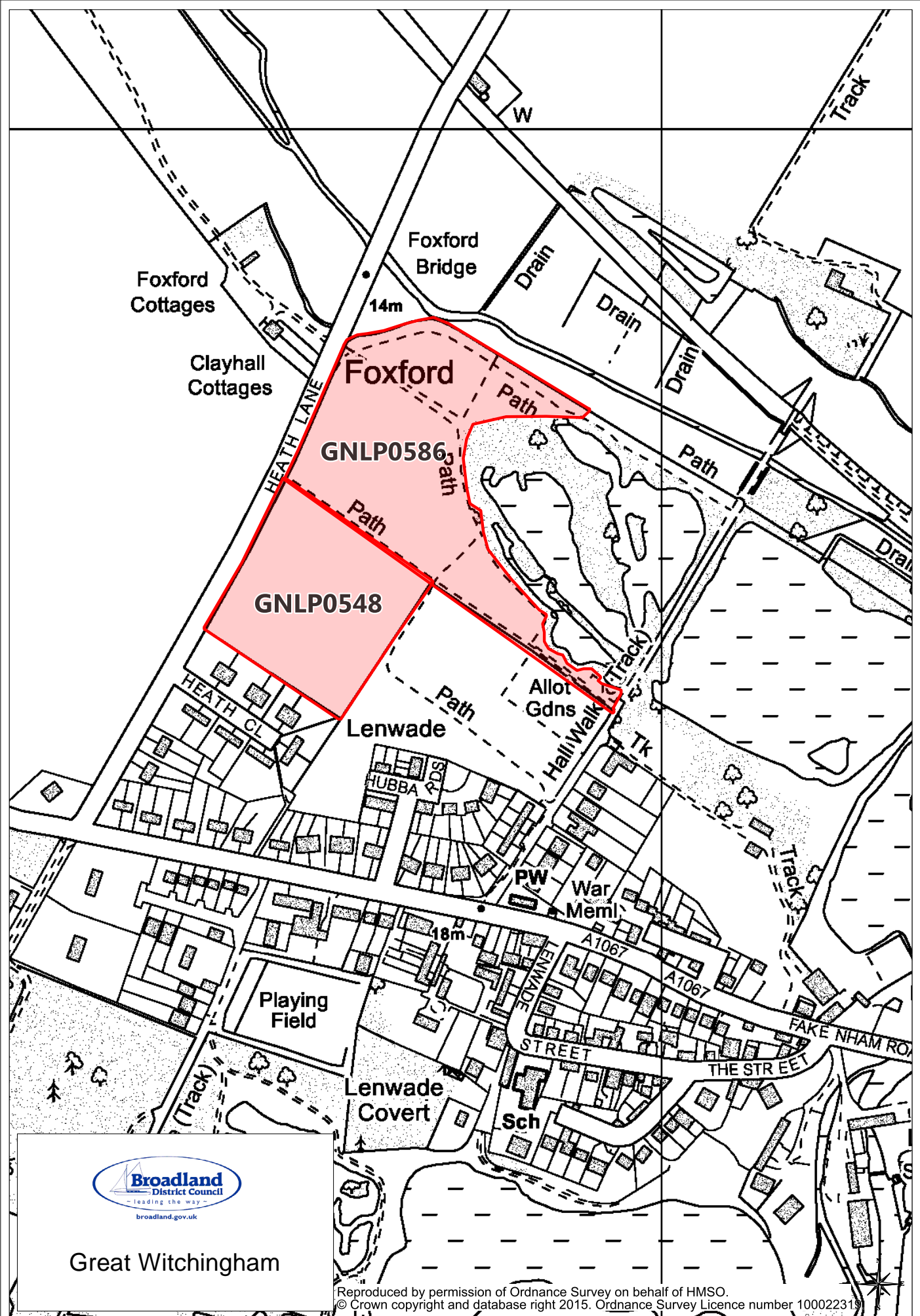
Reproduced by permission of Ordnance Survey on behalf of HMSO.  
© Crown copyright and database right 2015. Ordnance Survey Licence number 100022319.





### Framingham Pigot

Reproduced by permission of Ordnance Survey on behalf of HMSO.  
© Crown copyright and database right 2015. Ordnance Survey Licence number 100022319



Foxford Cottages

Clayhall Cottages

Foxford Bridge

Foxford

GNLP0586

GNLP0548

Lenwade

Playing Field

Lenwade Covert

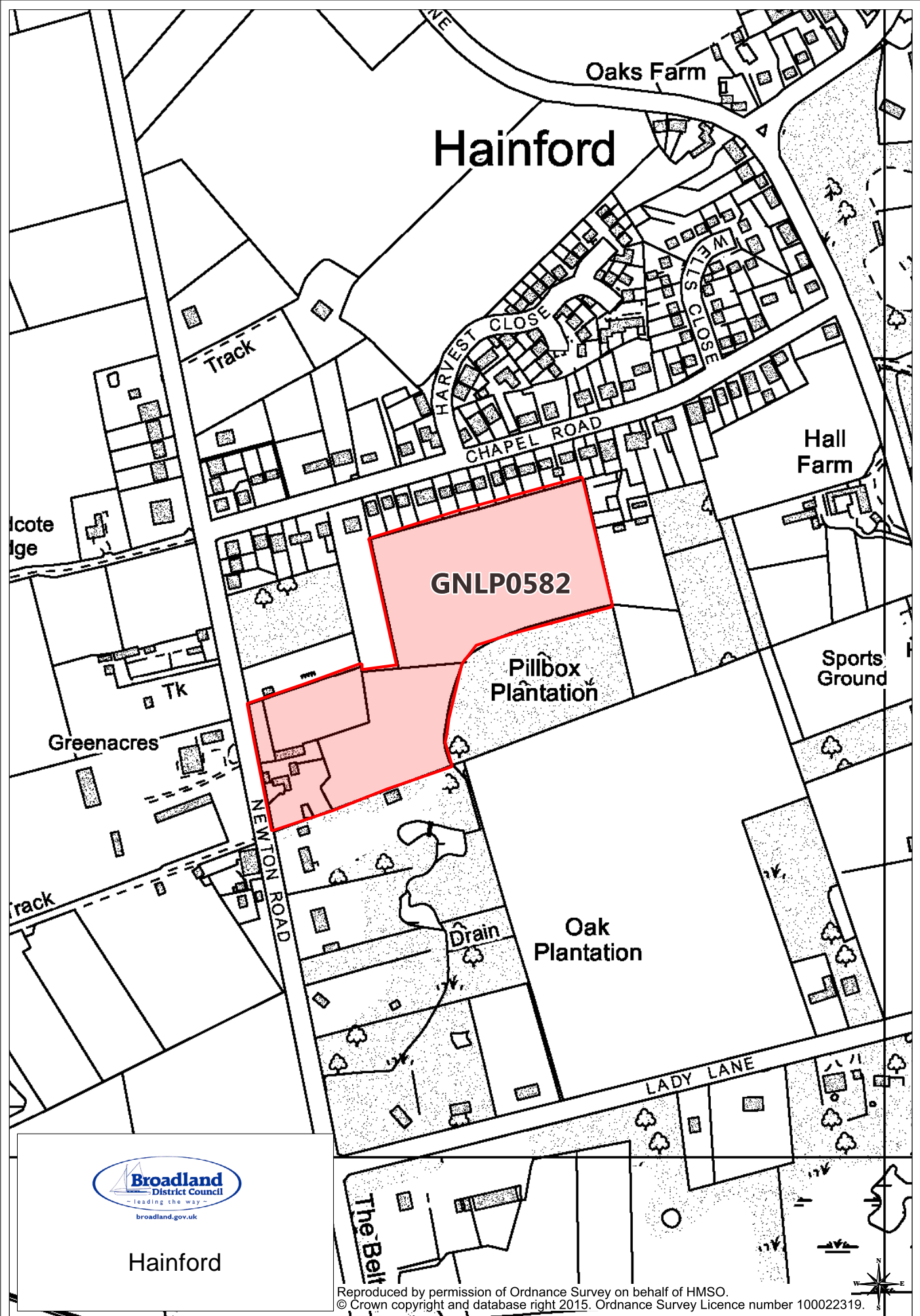
War Meml

Sch



Great Witchingham

Reproduced by permission of Ordnance Survey on behalf of HMSO. © Crown copyright and database right 2015. Ordnance Survey Licence number 100022319



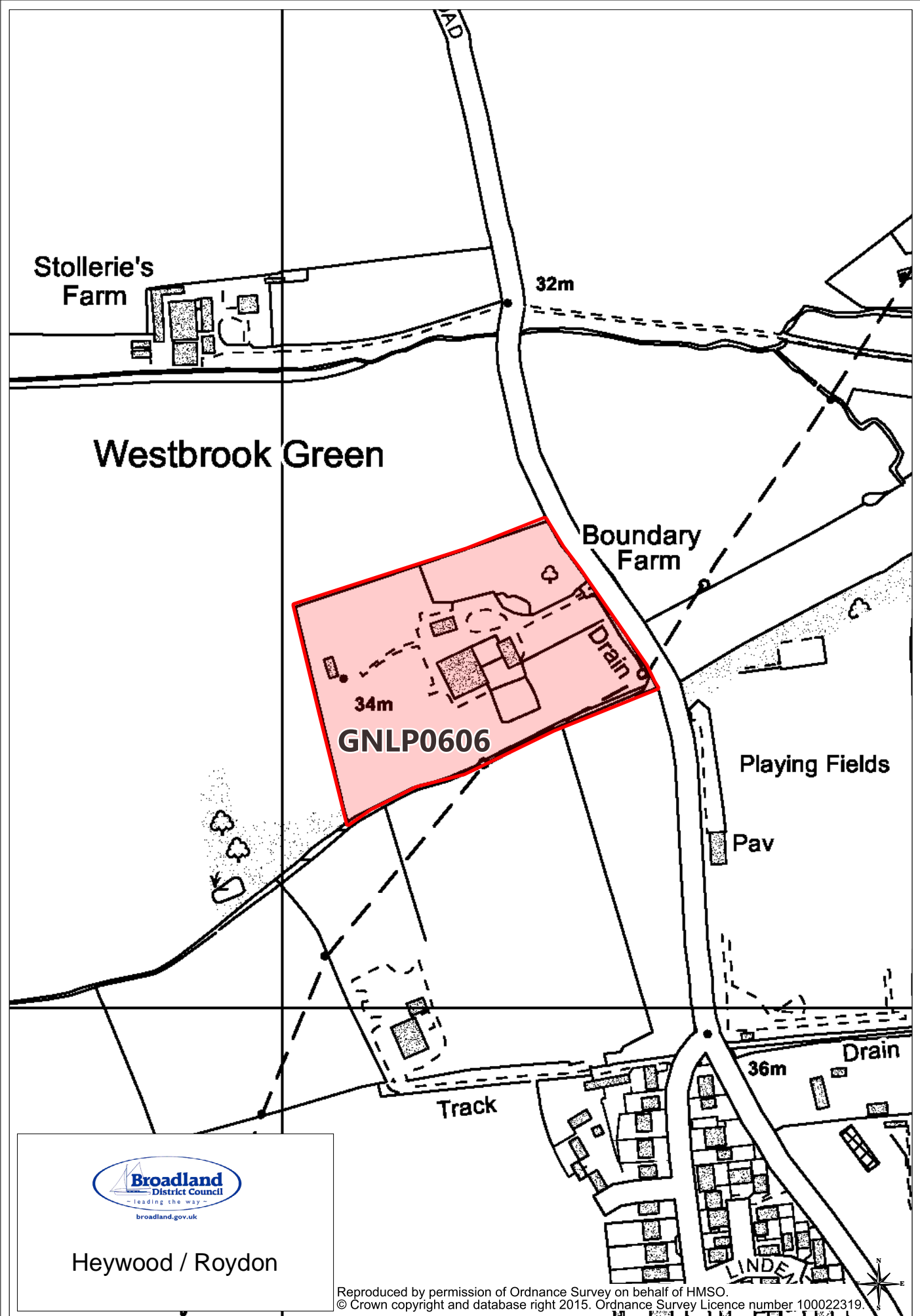
# Hainford

**GNLP0582**



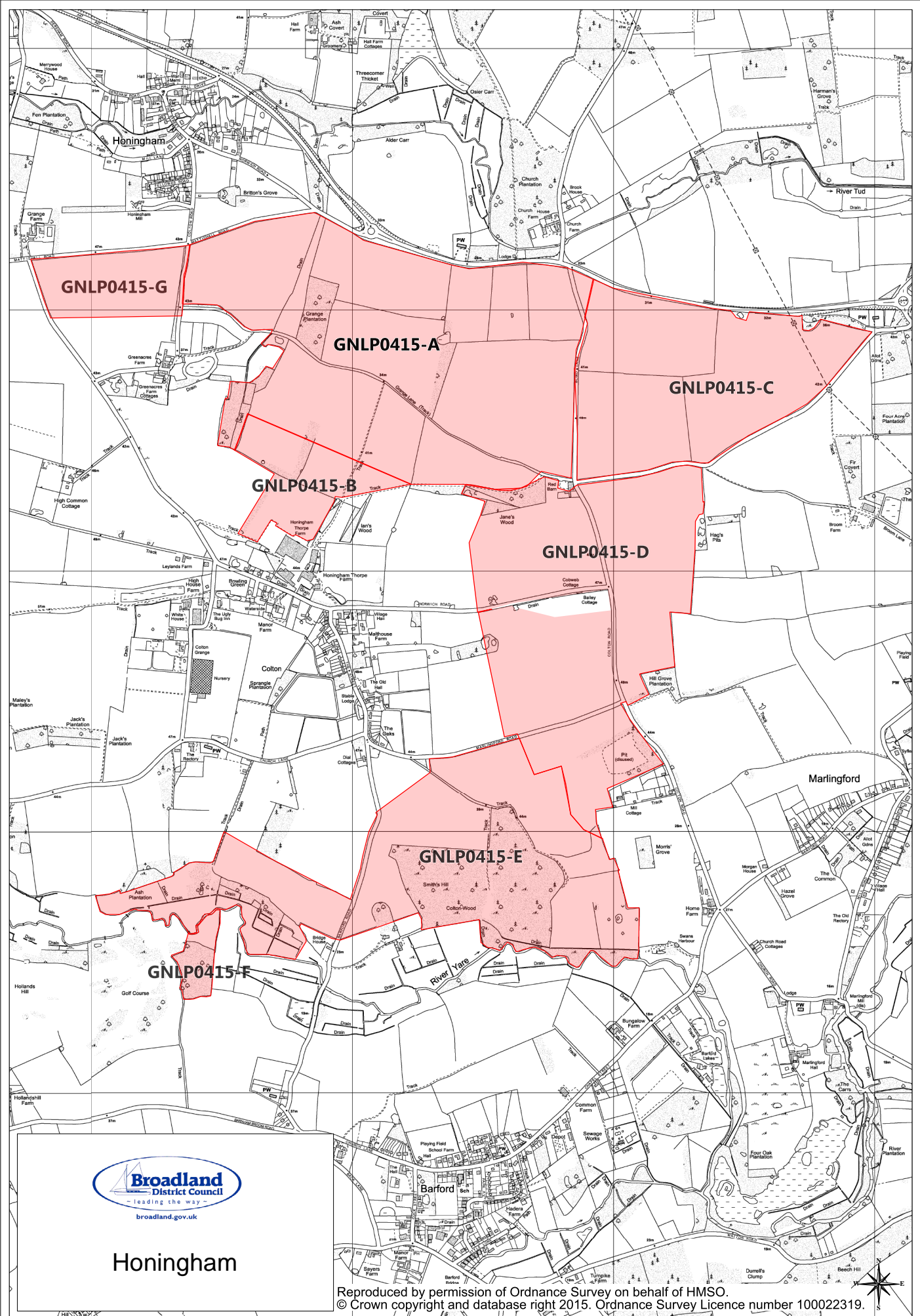
Hainford

Reproduced by permission of Ordnance Survey on behalf of HMSO.  
© Crown copyright and database right 2015. Ordnance Survey Licence number 100022319.



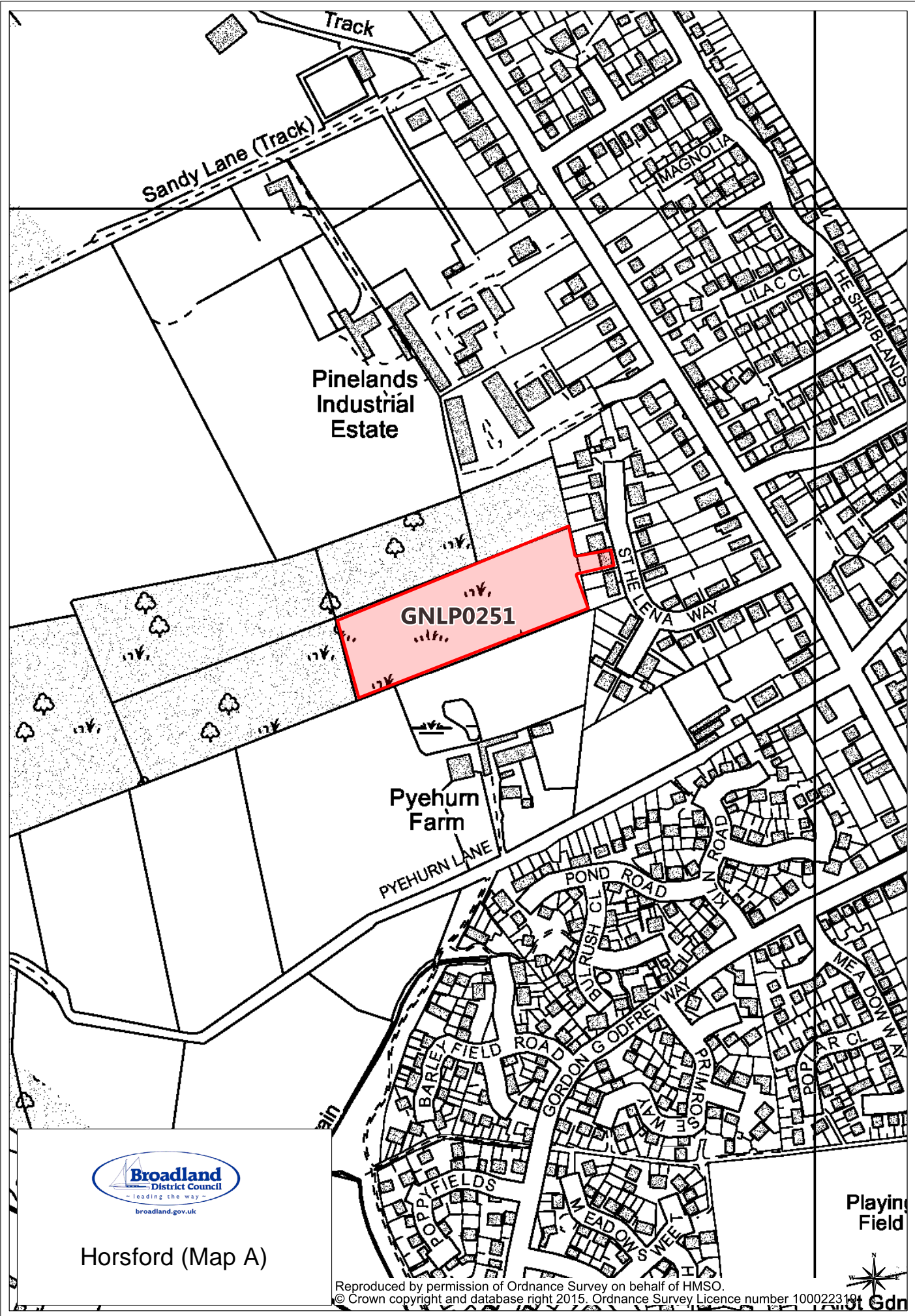
Heywood / Roydon

Reproduced by permission of Ordnance Survey on behalf of HMSO.  
© Crown copyright and database right 2015. Ordnance Survey Licence number 100022319.

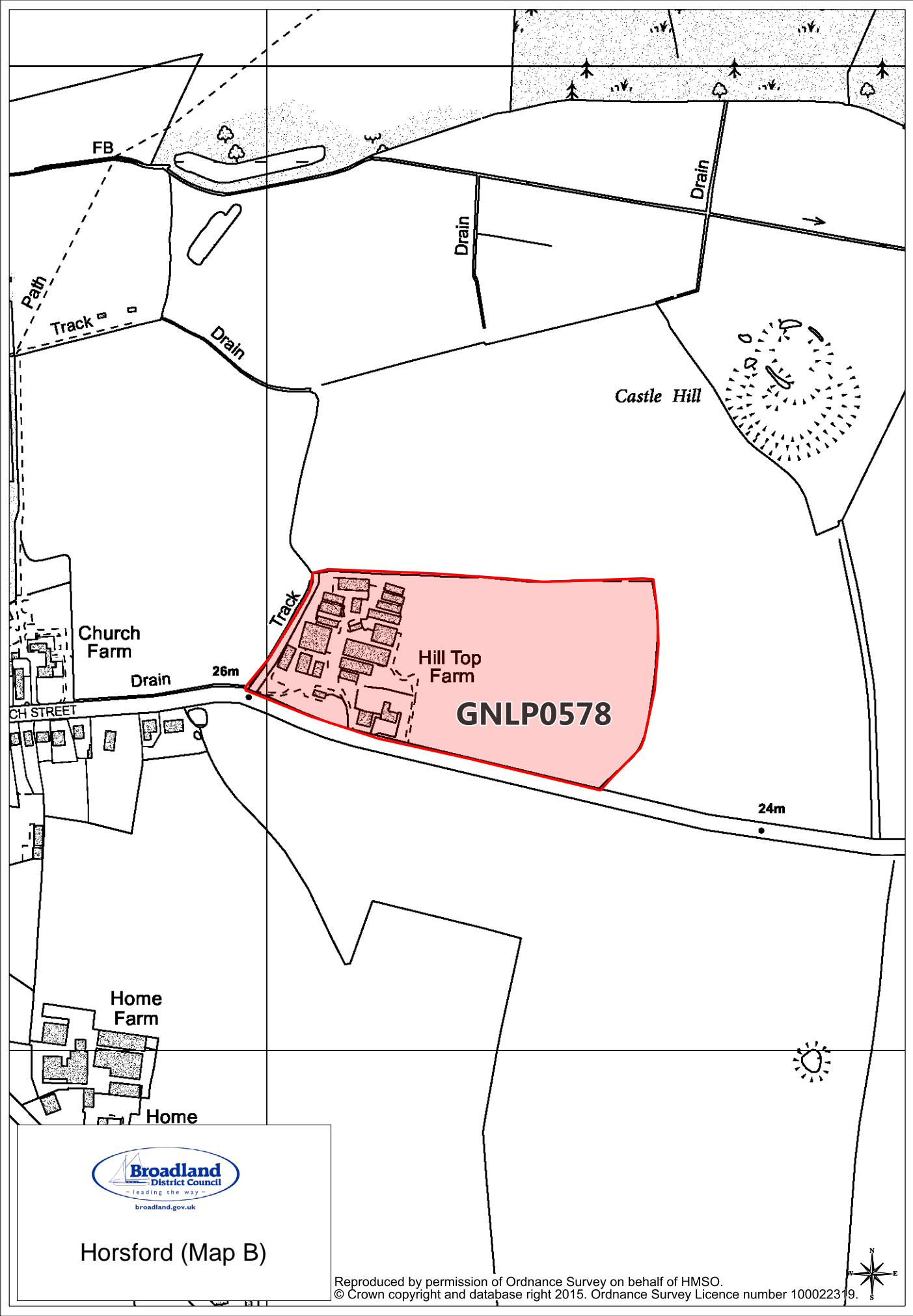


# Honingham

Reproduced by permission of Ordnance Survey on behalf of HMSO.  
© Crown copyright and database right 2015. Ordnance Survey Licence number 100022319.



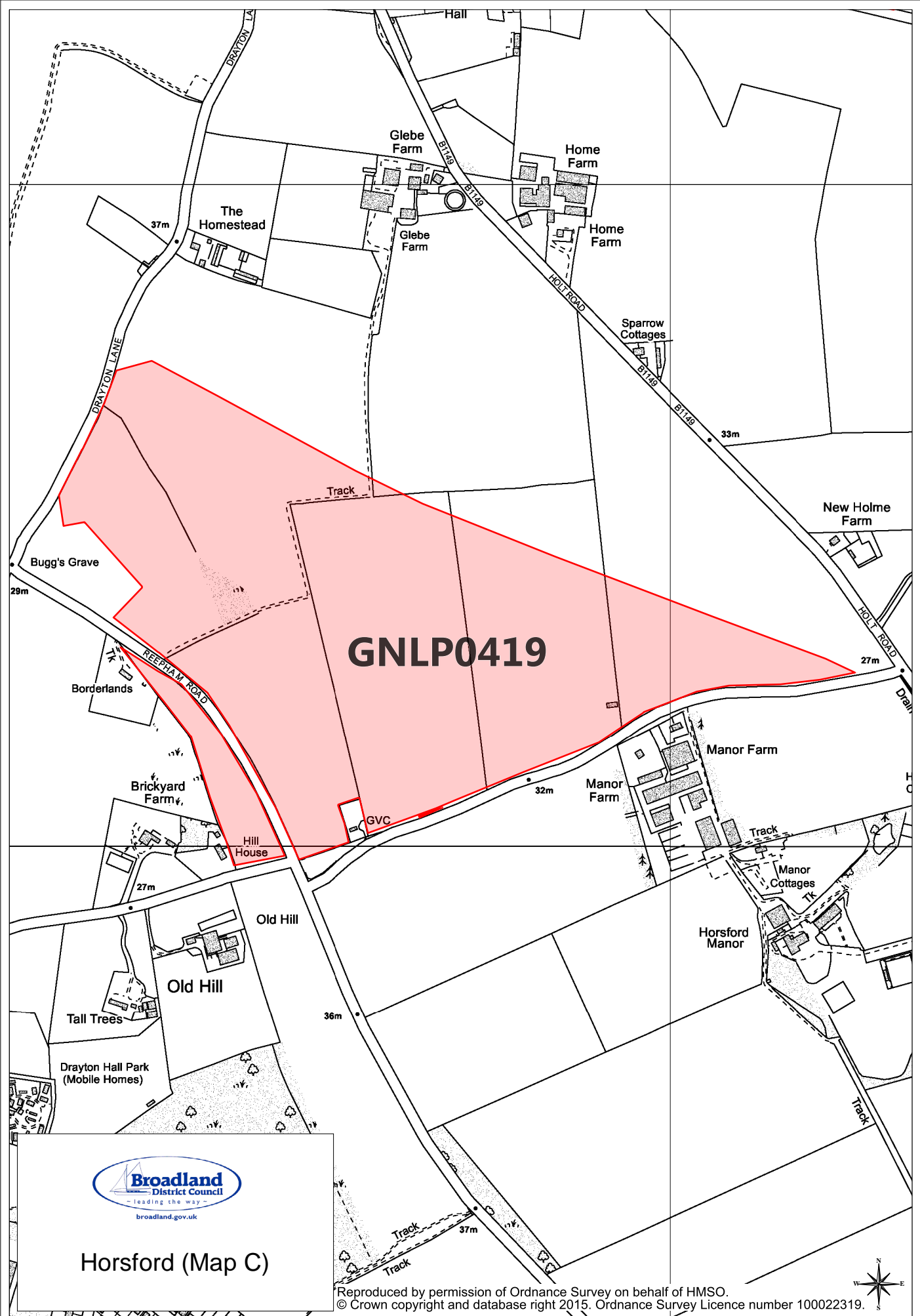
Horsford (Map A)



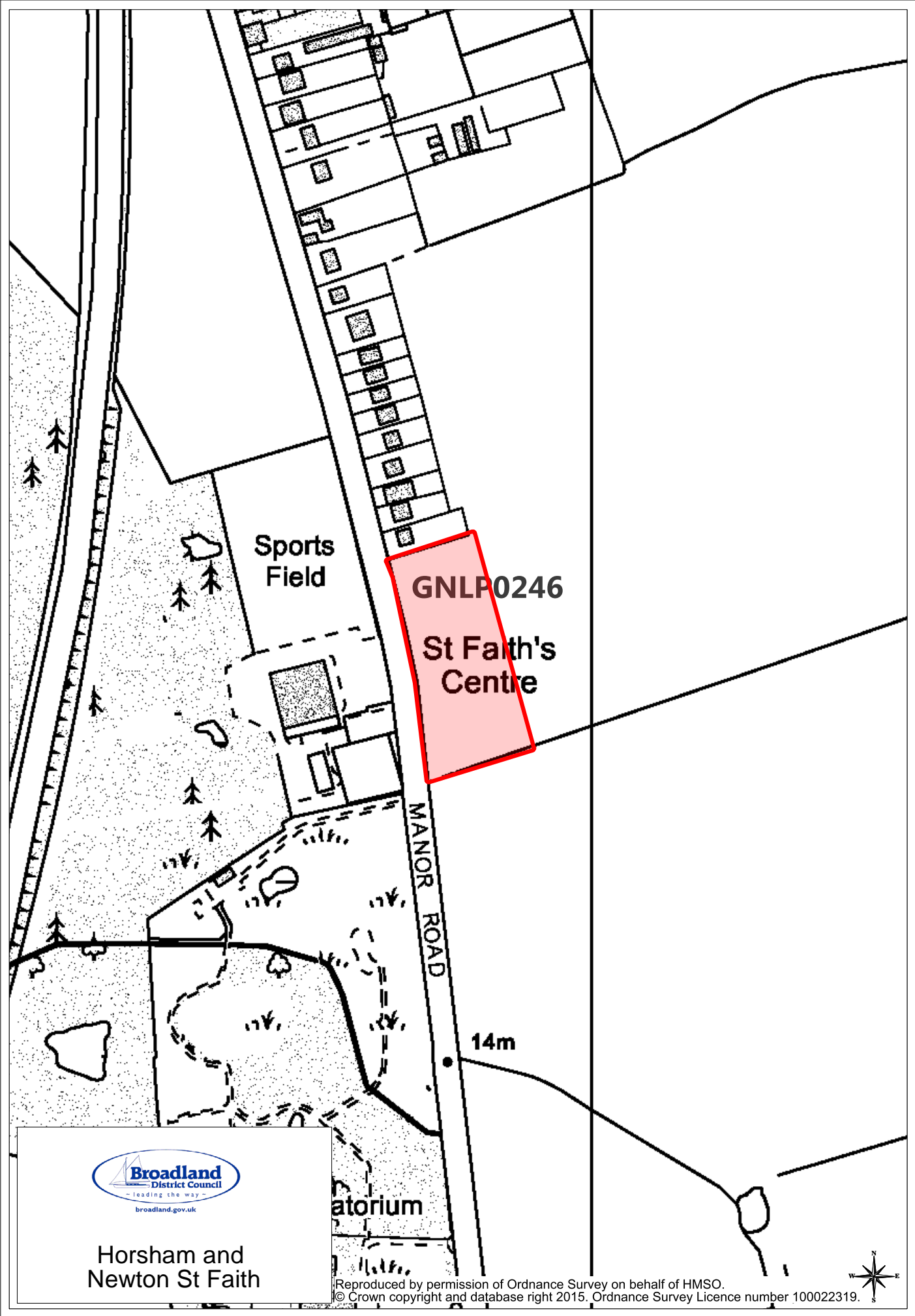
Horsford (Map B)

Reproduced by permission of Ordnance Survey on behalf of HMSO.  
© Crown copyright and database right 2015. Ordnance Survey Licence number 100022319.





Horsford (Map C)



Horsham and  
Newton St Faith



# Little Melton

GNLP0591

Laburnum Cottage

Track

Drain

GIBBS CLOSE

School PH

SCHOOL LANE

Allot Gdns

41m

42m

Elm Farm

39m

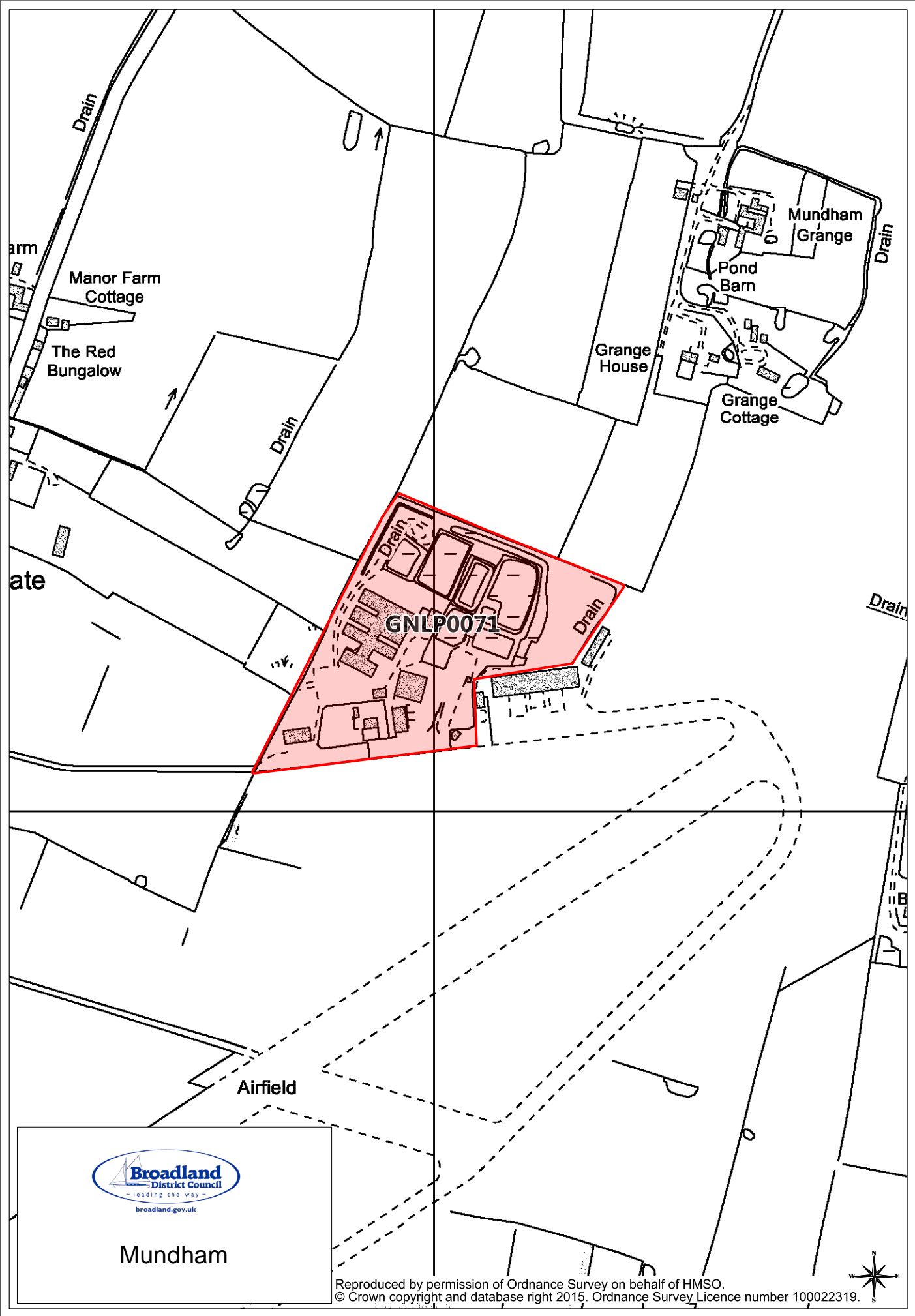
Meadow Farm

43m



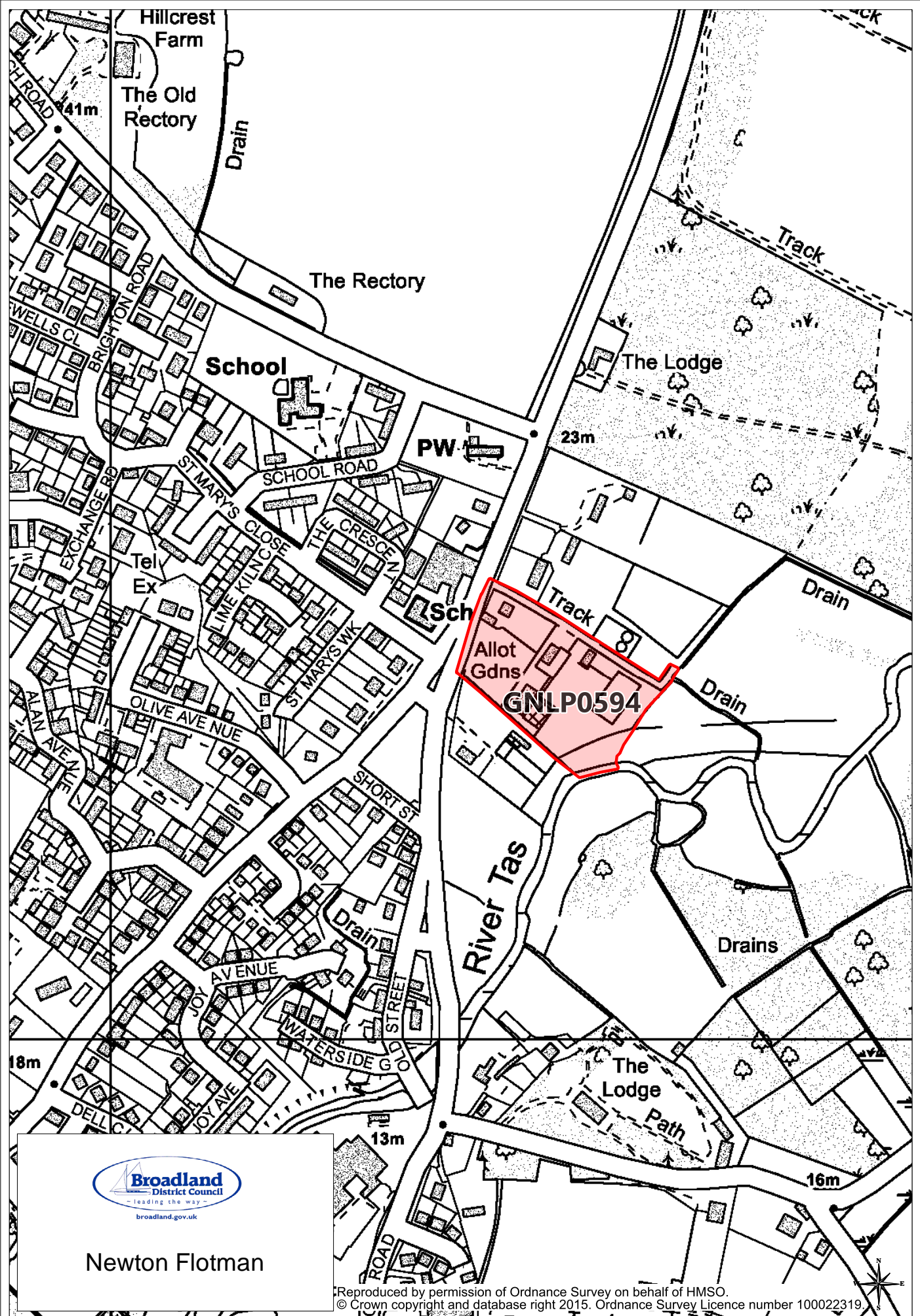
Little Melton





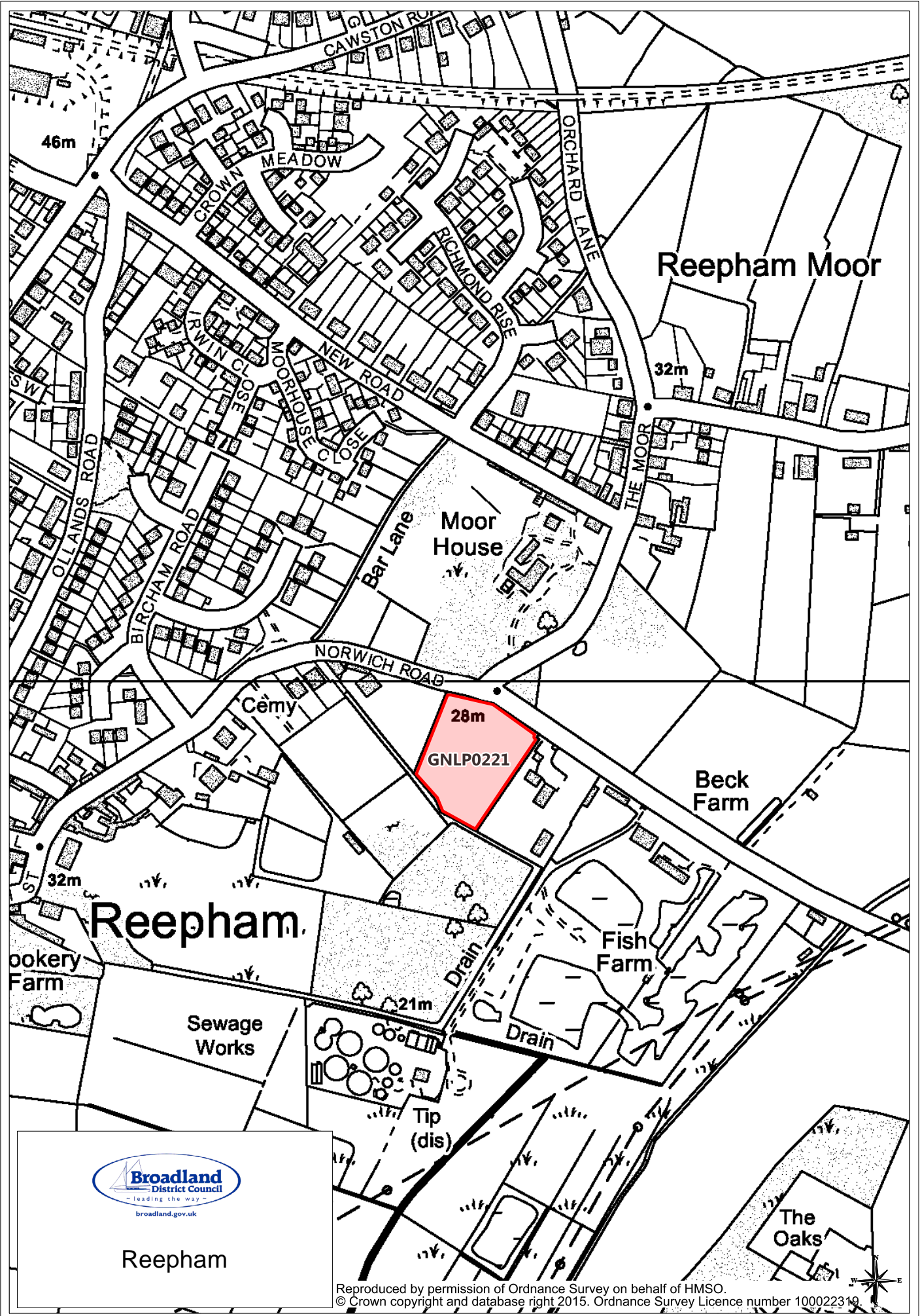
Mundham

Reproduced by permission of Ordnance Survey on behalf of HMSO.  
© Crown copyright and database right 2015. Ordnance Survey Licence number 100022319.



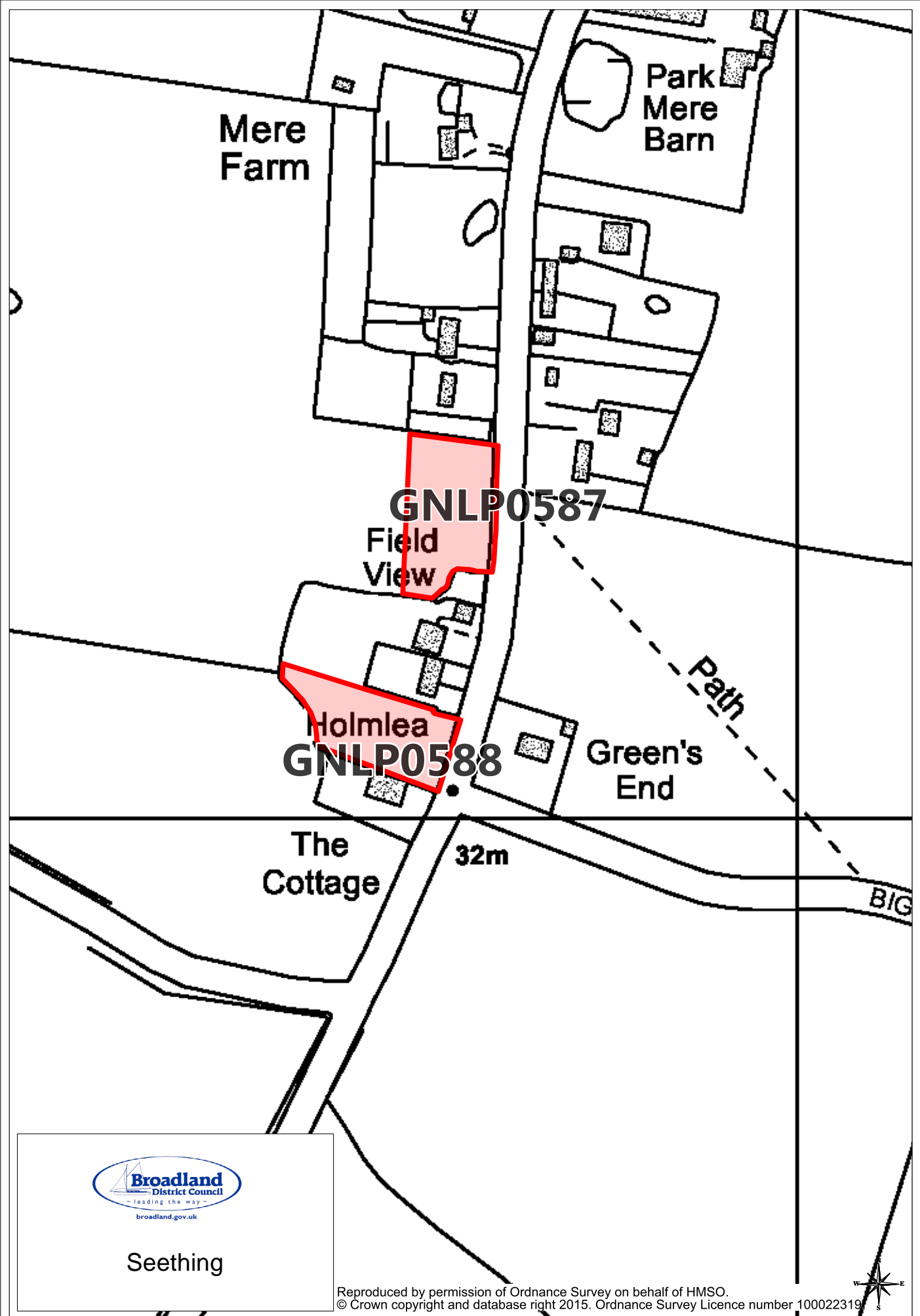
Newton Flotman

Reproduced by permission of Ordnance Survey on behalf of HMSO.  
© Crown copyright and database right 2015. Ordnance Survey Licence number 100022319.



Reepham

Reproduced by permission of Ordnance Survey on behalf of HMSO.  
© Crown copyright and database right 2015. Ordnance Survey Licence number 100022319.



Mere Farm

Park Mere Barn

**GNL P0587**

Field View

**GNL P0588**  
Holmlea

Green's End

Path

The Cottage

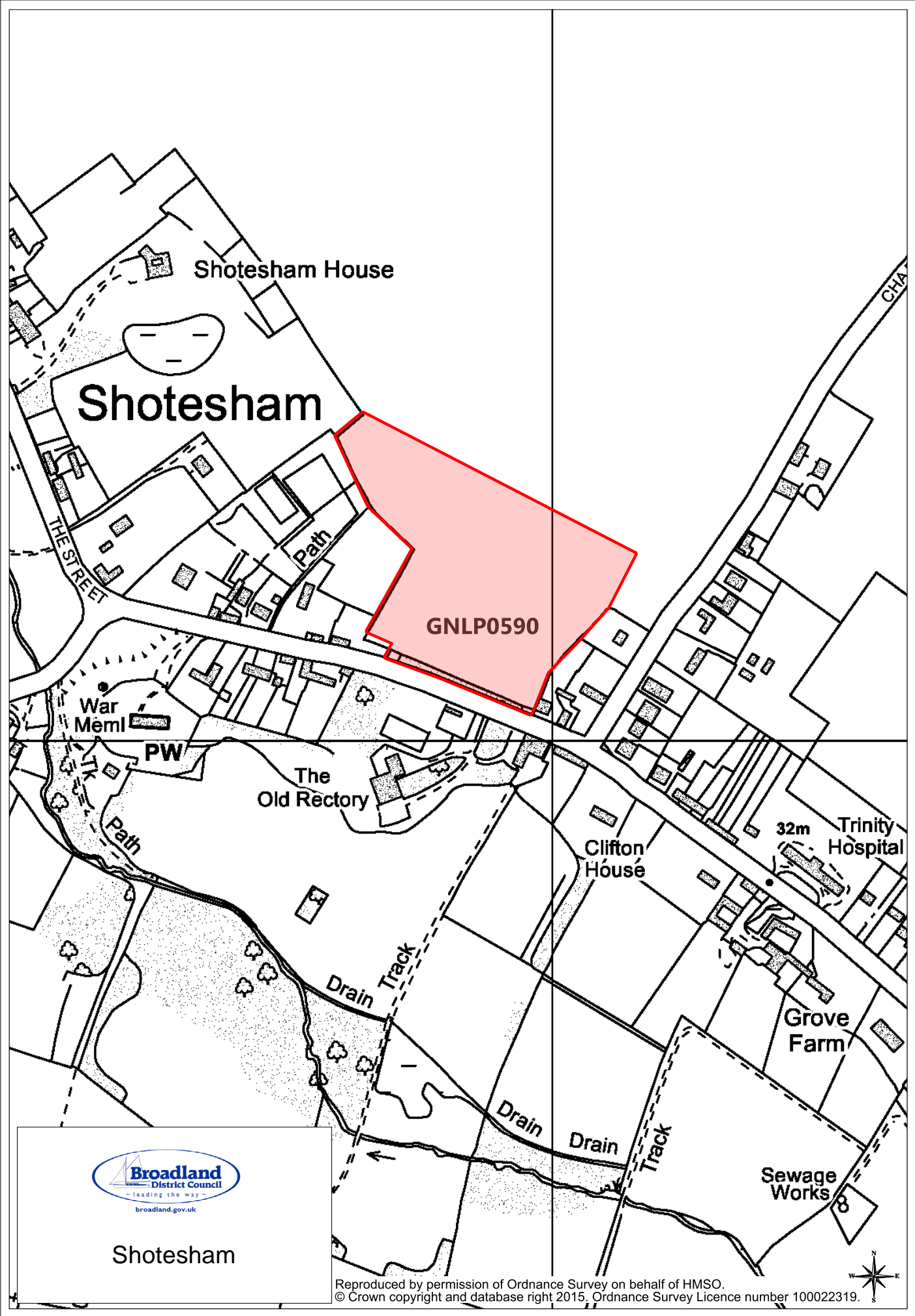
32m

BIG



Seething

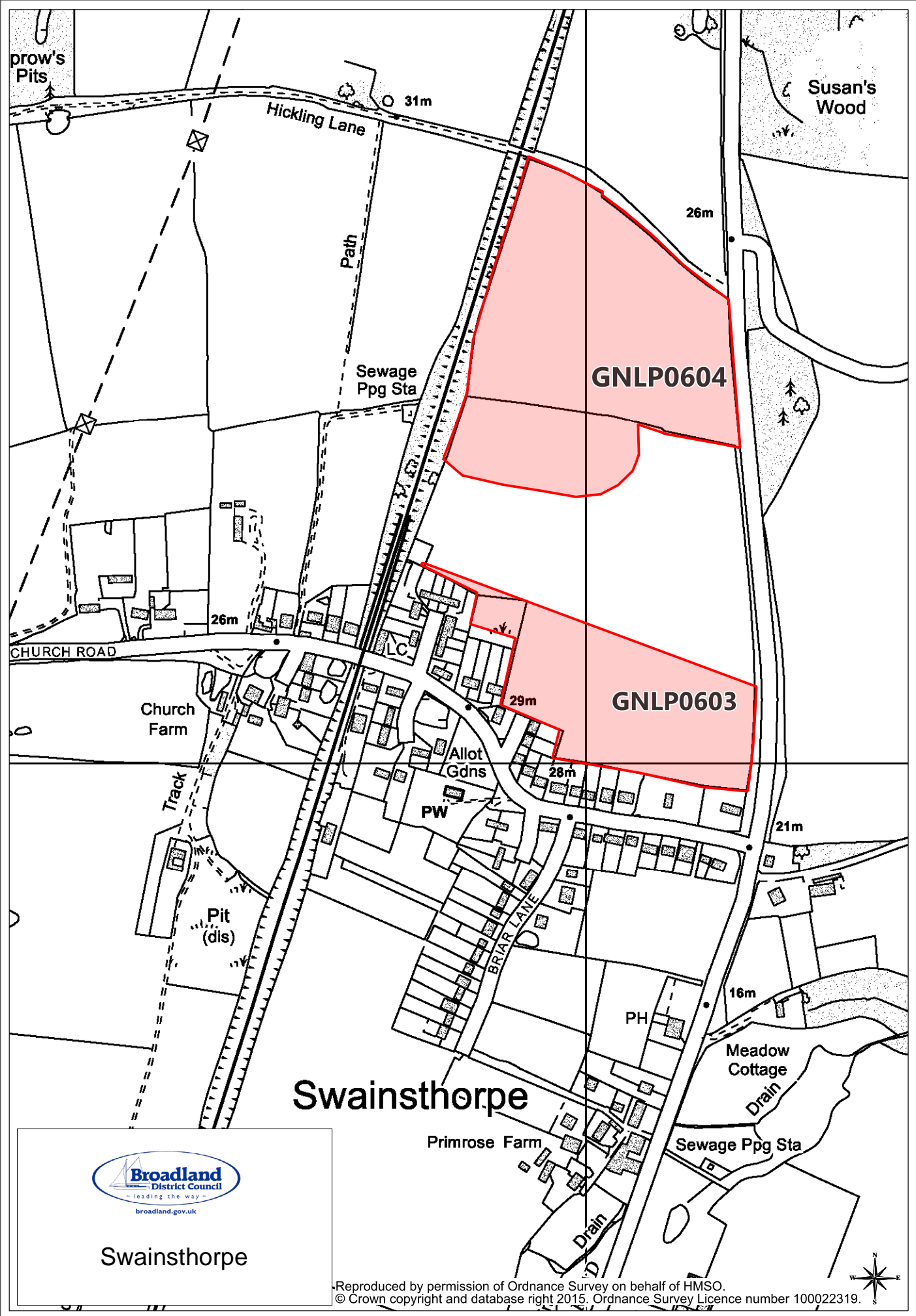




Shotesham

Reproduced by permission of Ordnance Survey on behalf of HMSO.  
© Crown copyright and database right 2015, Ordnance Survey Licence number 100022319.





**GNLP0604**

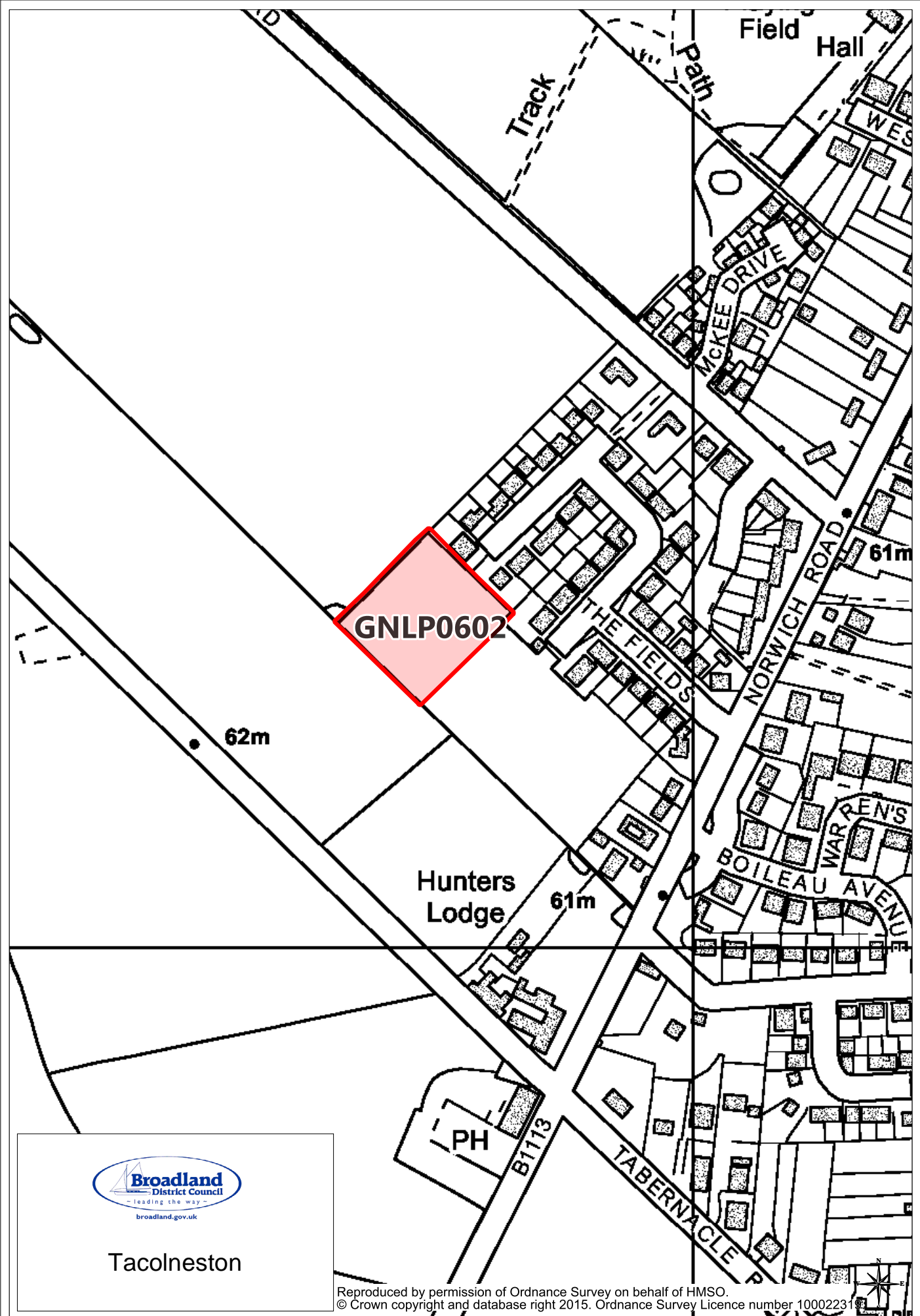
**GNLP0603**

# Swainsthorpe



Swainsthorpe

Reproduced by permission of Ordnance Survey on behalf of HMSO.  
© Crown copyright and database right 2015. Ordnance Survey Licence number 100022319.



**GNLP0602**

62m

Hunters Lodge

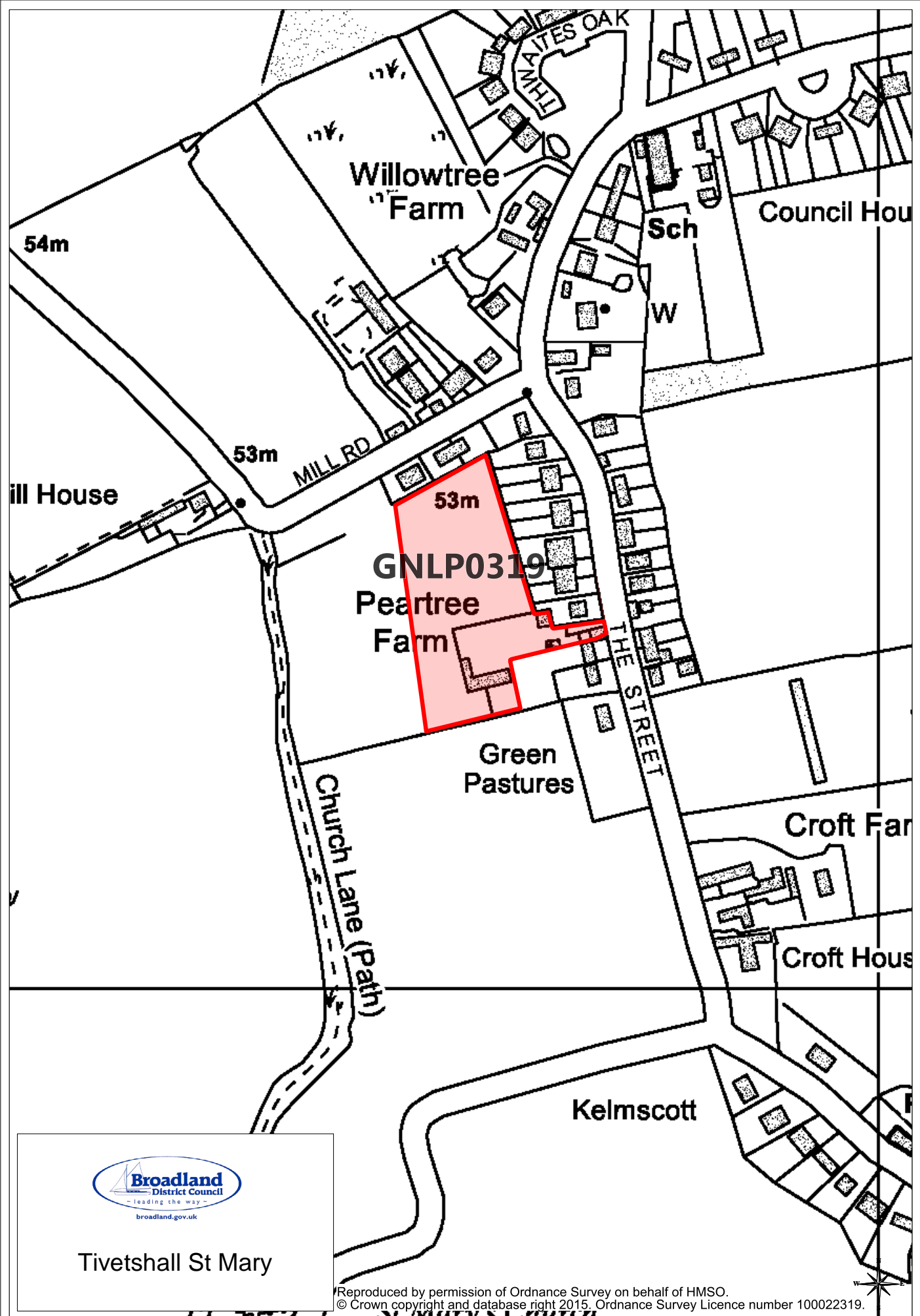
61m

61m

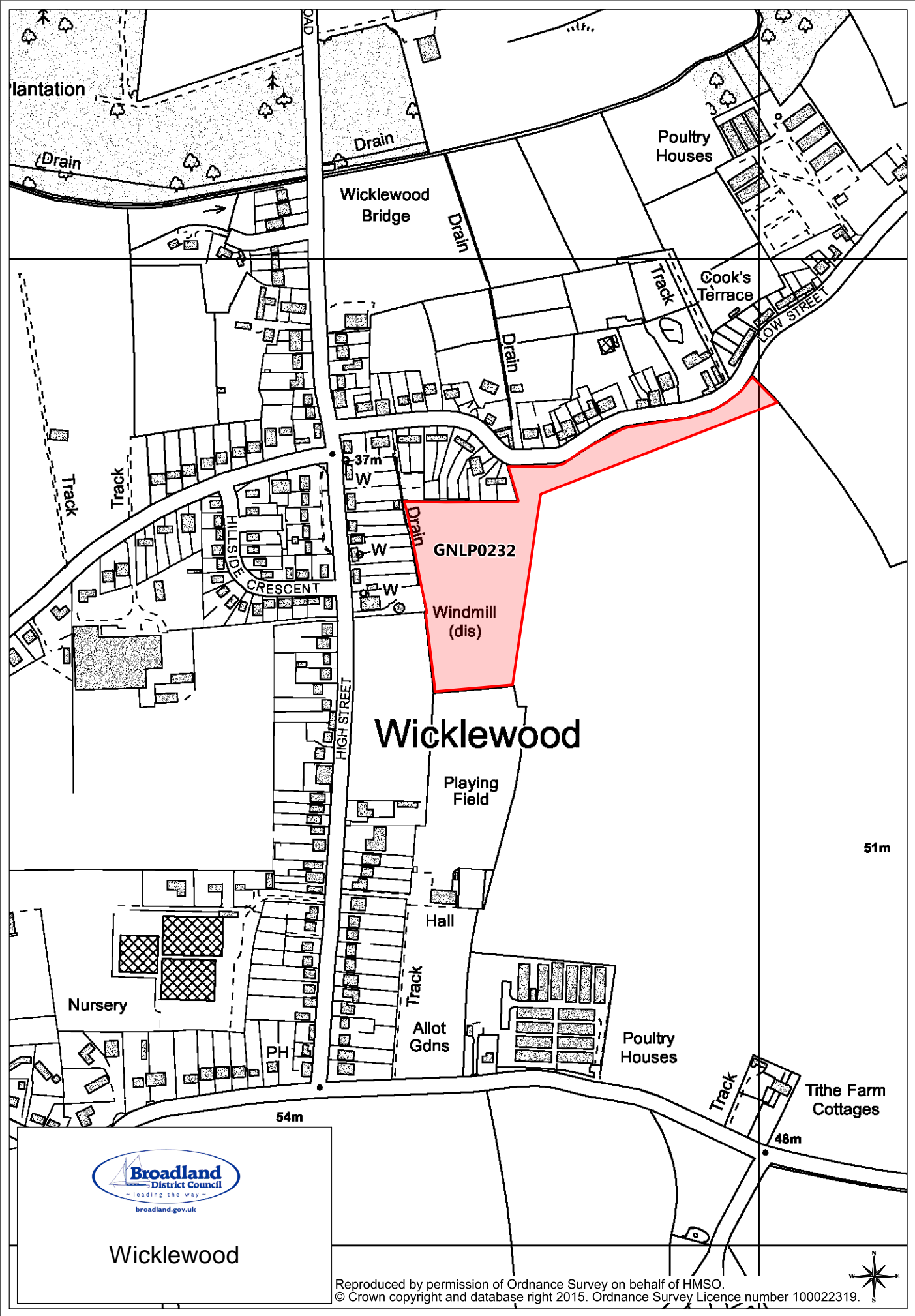


Tacolneston

Reproduced by permission of Ordnance Survey on behalf of HMSO.  
© Crown copyright and database right 2015. Ordnance Survey Licence number 10002231

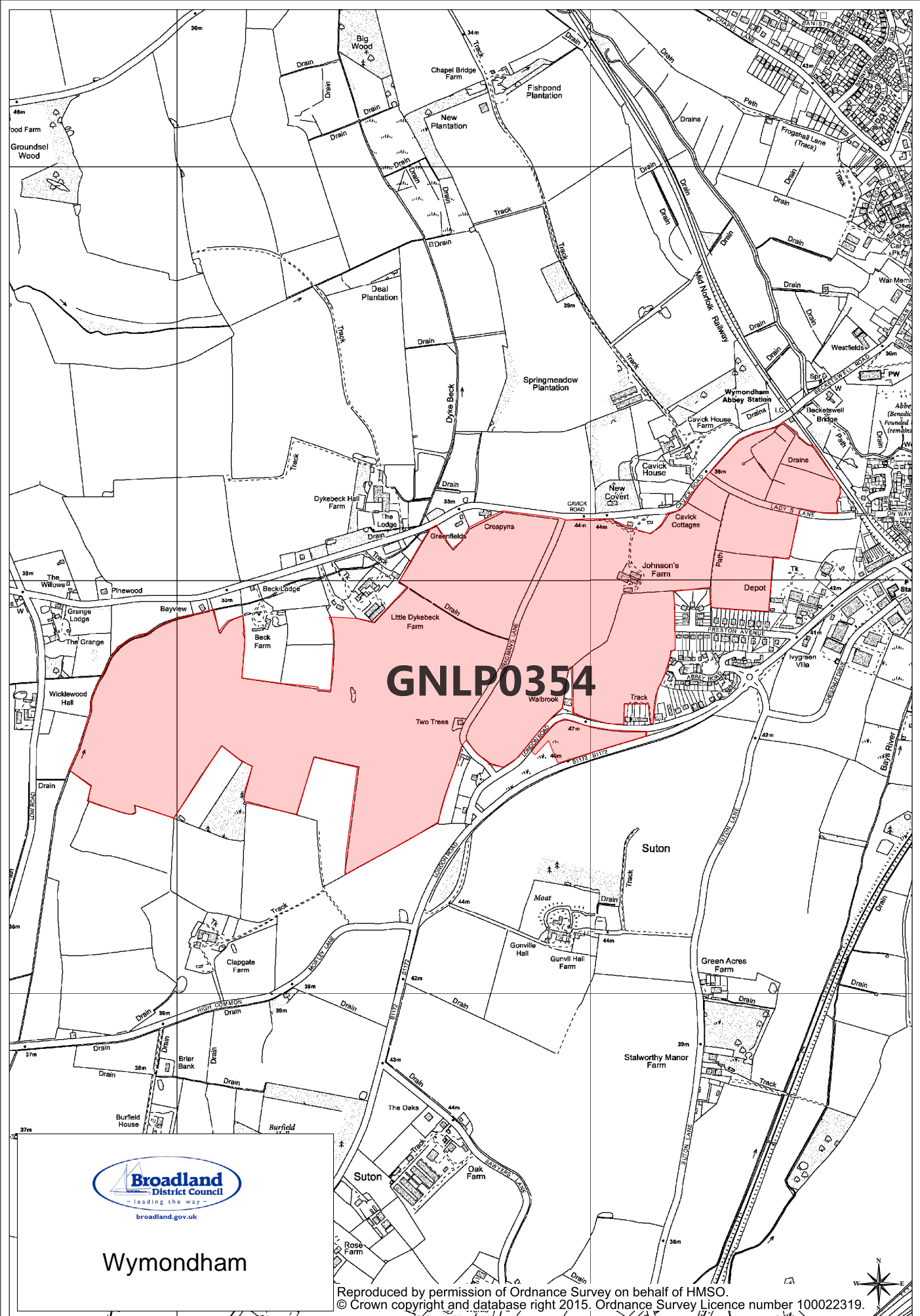


Tivetshall St Mary



  
Broadland  
District Council  
— leading the way —  
broadland.gov.uk

Wiklewood



**GNLP0354**



**Wymondham**

Reproduced by permission of Ordnance Survey on behalf of HMSO.  
© Crown copyright and database right 2015. Ordnance Survey Licence number 10002319.

