

N GREATER NORWICH LOCAL PLAN
Map set showing Submitted Sites in Burston & Shimpling Parish

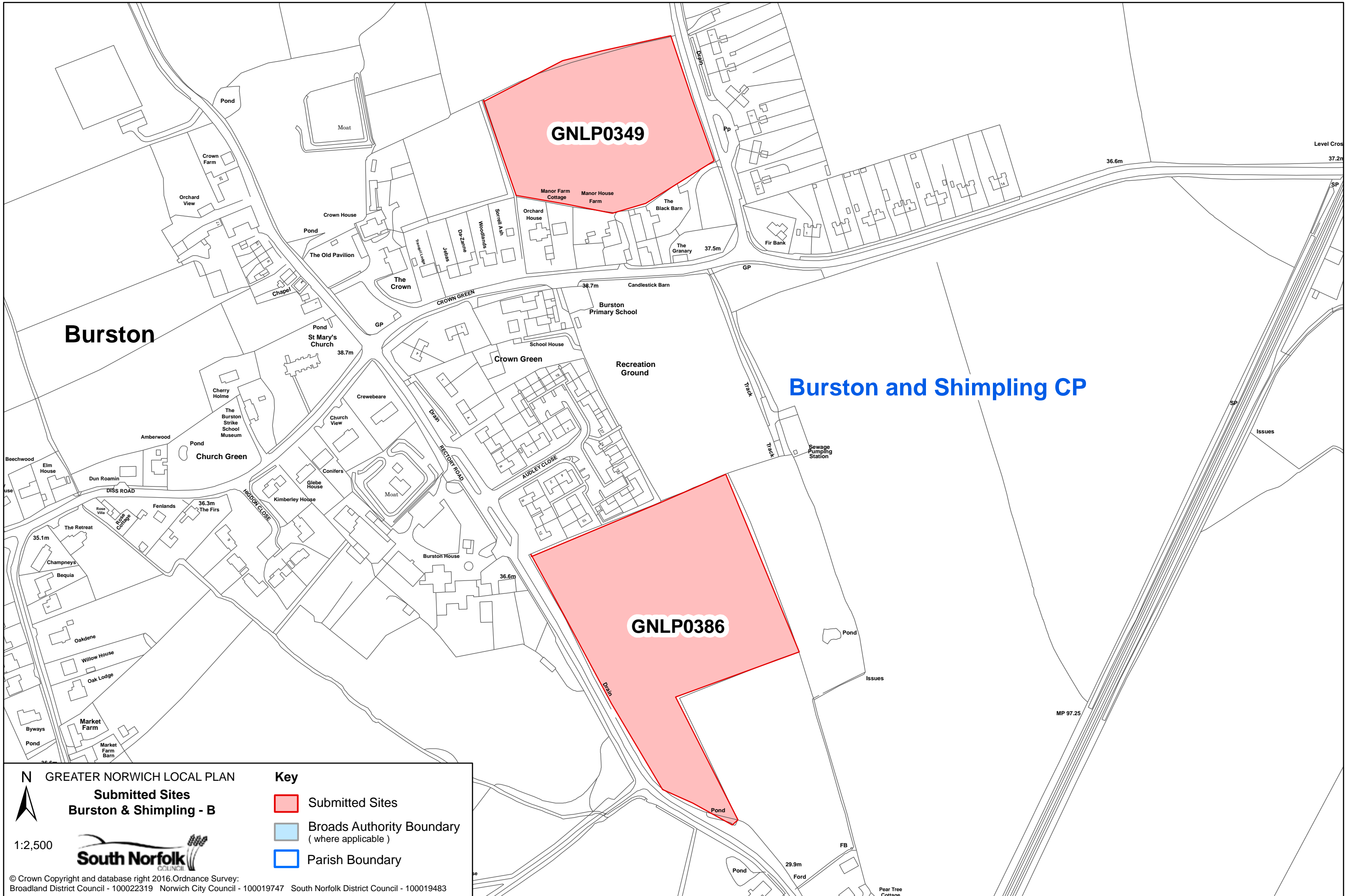


© Crown Copyright and database right 2016. Ordnance Survey:
 Broadland District Council - 100022319 Norwich City Council - 100019747 South Norfolk District Council - 100019483

- Key**
- Submitted Sites
 - Broads Authority Boundary (where applicable)
 - Parish Boundary

1:10,000

BURSTON & SHIMPLING MAP SET



Burston

Burston and Shimpling CP

GNLP0349

GNLP0386

Pond

Moat

Crown Farm

Orchard View

Crown House

Pond

The Old Pavilion

Chapel

Pond

St Mary's Church

38.7m

Cherry Holme

The Burston Strike School Museum

Amberwood

Pond

Church Green

Beechwood

Elm House

Dun Roamin

DISS ROAD

Fenlands

36.3m

The Firs

35.1m

The Retreat

Champneys

Bequia

Oakdene

Willow House

Oak Lodge

Market Farm

Market Farm Barn

Pond

36.6m

GP

GP

CROWN GREEN

RECTOR ROAD

AUBLEY CLOSE

Burston House

Crown Green

38.7m

Candlestick Barn

Burston Primary School

School House

Recreation Ground

37.5m

The Granary

The Black Barn

Manor House Farm

Manor Farm Cottage

Orchard House

Woodlands

Dr Zanne

Jabene

Sorrell Ash

Drain

GP

GP

GP

GP

GP

GP

GP

GP

GP

GP

GP

GP

GP

GP

GP

GP

GP

GP

GP

36.6m

Level Cross

37.2m

SP

Pp

GP

GP

GP

GP

GP

GP

GP

GP

GP

GP

GP

GP

GP

GP

GP

GP

GP

GP

GP

GP

GP

GP

GP

GP

GP

GP

GP

GP

GP

GP

GP

GP

GP

GP

GP

GP

GP

GP

GP

GP

GP

GP

GP

GP

GP

GP

GP

GP

GP

GP

GP

GP

GP

GP

GP

GP

GP

GP

GP

GP

GP

GP

GP

GP

GP

GP

GP

GP

GP

GP

GP

GP

GP

GP

GP

GP

GP

GP

GP

GP

GP

GP

GP

GP

GP

GP

GP

GP

GP

GP

GP

GP

GP

GP

GP

GP

GP

GP

GP

GP

GP

GP

GP

GP

GP

GP

GP

GP

GP

GP

GP

GP

GP

GP

GP

GP

GP

GP

GP

GP

GP

GP

GP

GP

GP

GP

GP

GP

GP

GP

GP

GP

GP

GP

GP

GP

GP

GP

GP

GP

GP

GP

GP

GP

GP

GP

GP

GP

GP

GP

GP

GP

GP

GP

GP

GP

GP

GP

GP

GP

GP

GP

GP

GP

GP

GP

GP

GP

GP

GP

GP

GP

GP

GP

GP

GP

GP

GP

GP

GP

GP

GP

GP

GP

GP

GP

GP

GP

GP

GP

GP

GP

GP

GP

GP

GP

GP

GP

GP

GP

GP

GP

GP

GP

GP

GP

GP

GP

GP

GP

GP

GP

GP

GP

GP

GP

GP

GP

GP

GP

GP

GP

GP

GP

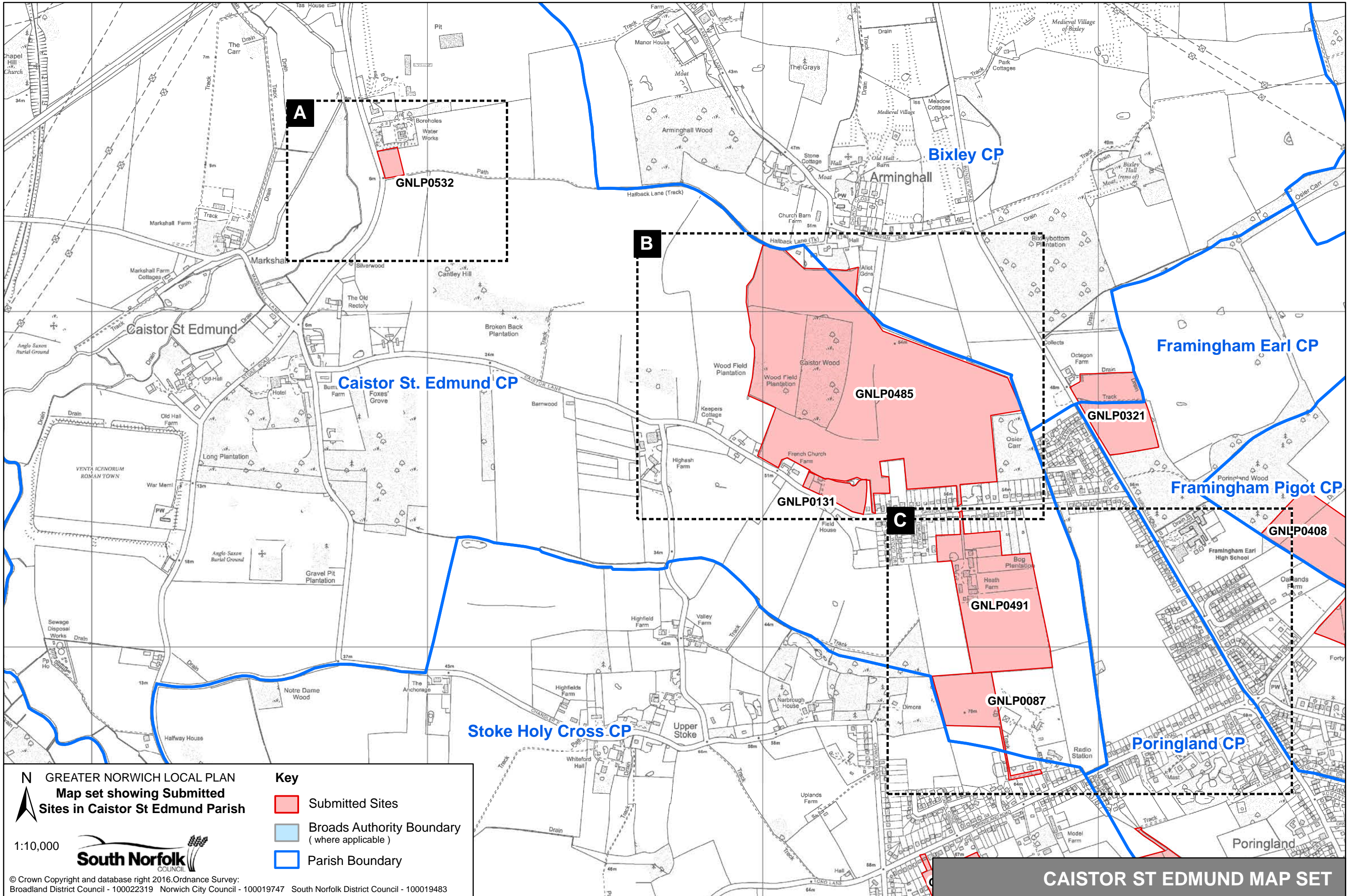
GP

GP

GP

GP

GP



N GREATER NORWICH LOCAL PLAN
 Map set showing Submitted
 Sites in Caistor St Edmund Parish

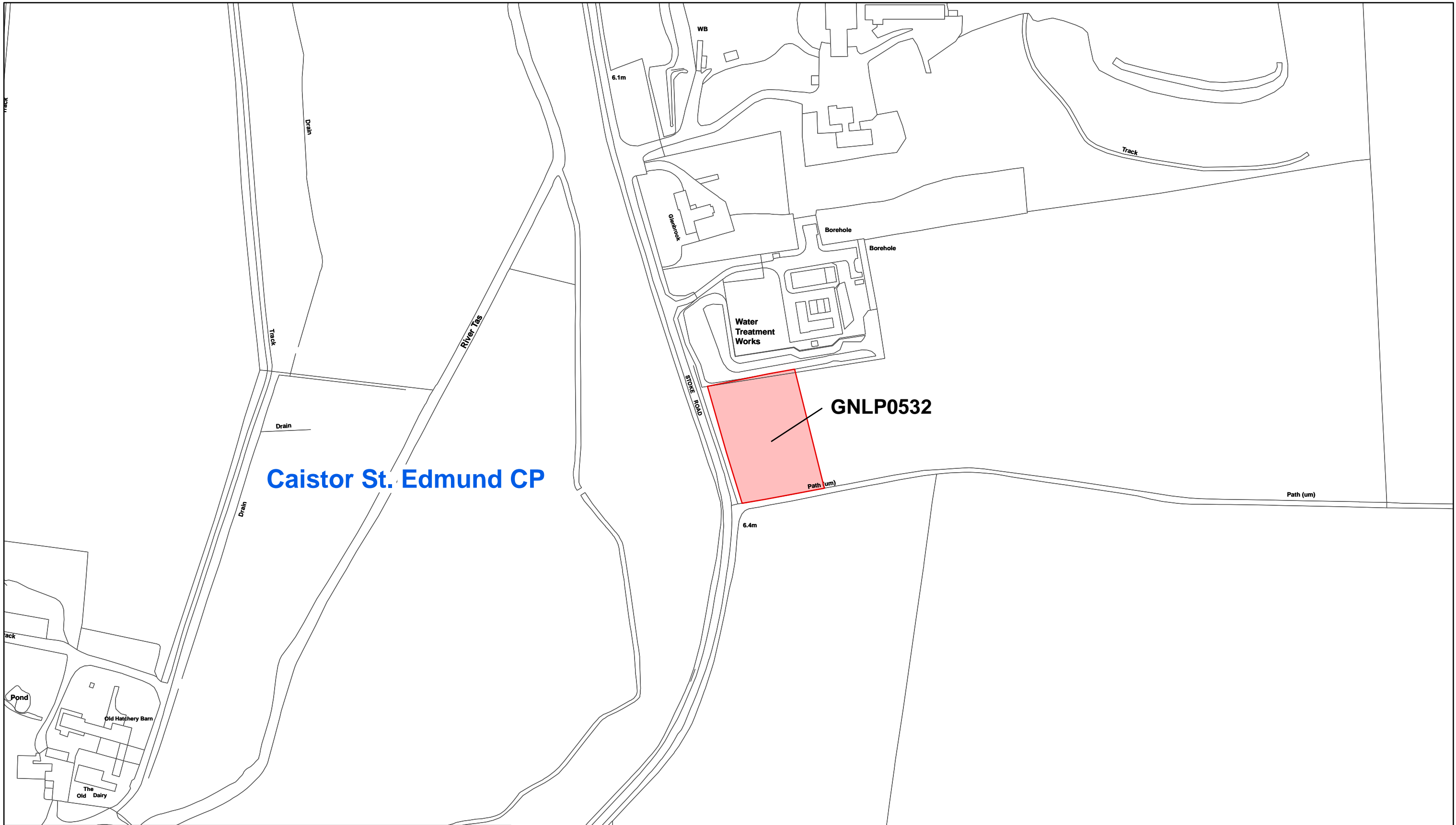


1:10,000

© Crown Copyright and database right 2016. Ordnance Survey:
 Broadland District Council - 100022319 Norwich City Council - 100019747 South Norfolk District Council - 100019483

- Key**
- Submitted Sites
 - Broads Authority Boundary (where applicable)
 - Parish Boundary

CAISTOR ST EDMUND MAP SET



Caistor St. Edmund CP

GNLP0532

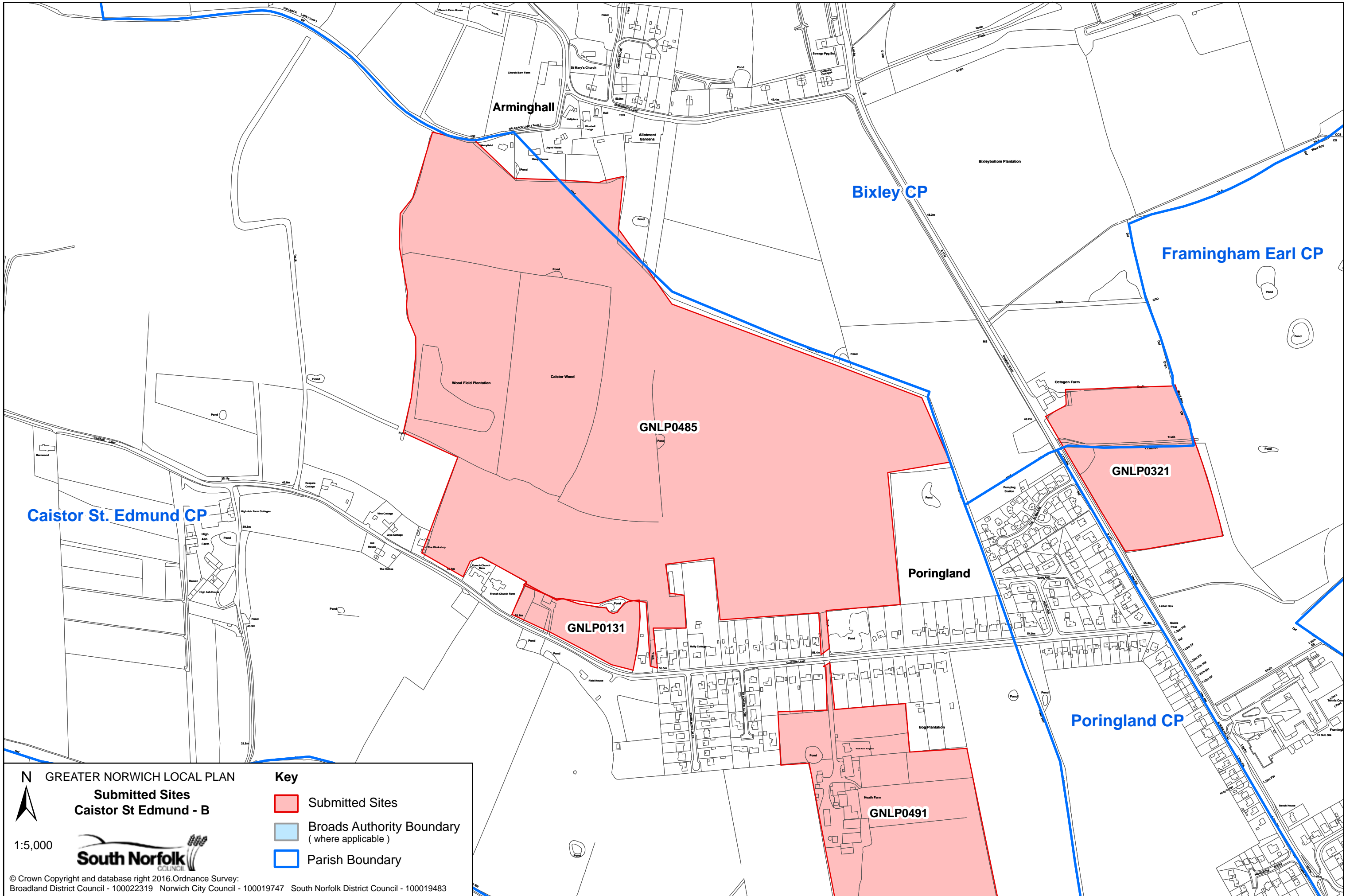
N GREATER NORWICH LOCAL PLAN
Submitted Sites
Caistor St Edmund - A

1:2,500

Key

- Submitted Sites
- Broads Authority Boundary (where applicable)
- Parish Boundary

© Crown Copyright and database right 2016. Ordnance Survey:
 Broadland District Council - 100022319 Norwich City Council - 100019747 South Norfolk District Council - 100019483



N GREATER NORWICH LOCAL PLAN
Submitted Sites
Caistor St Edmund - B

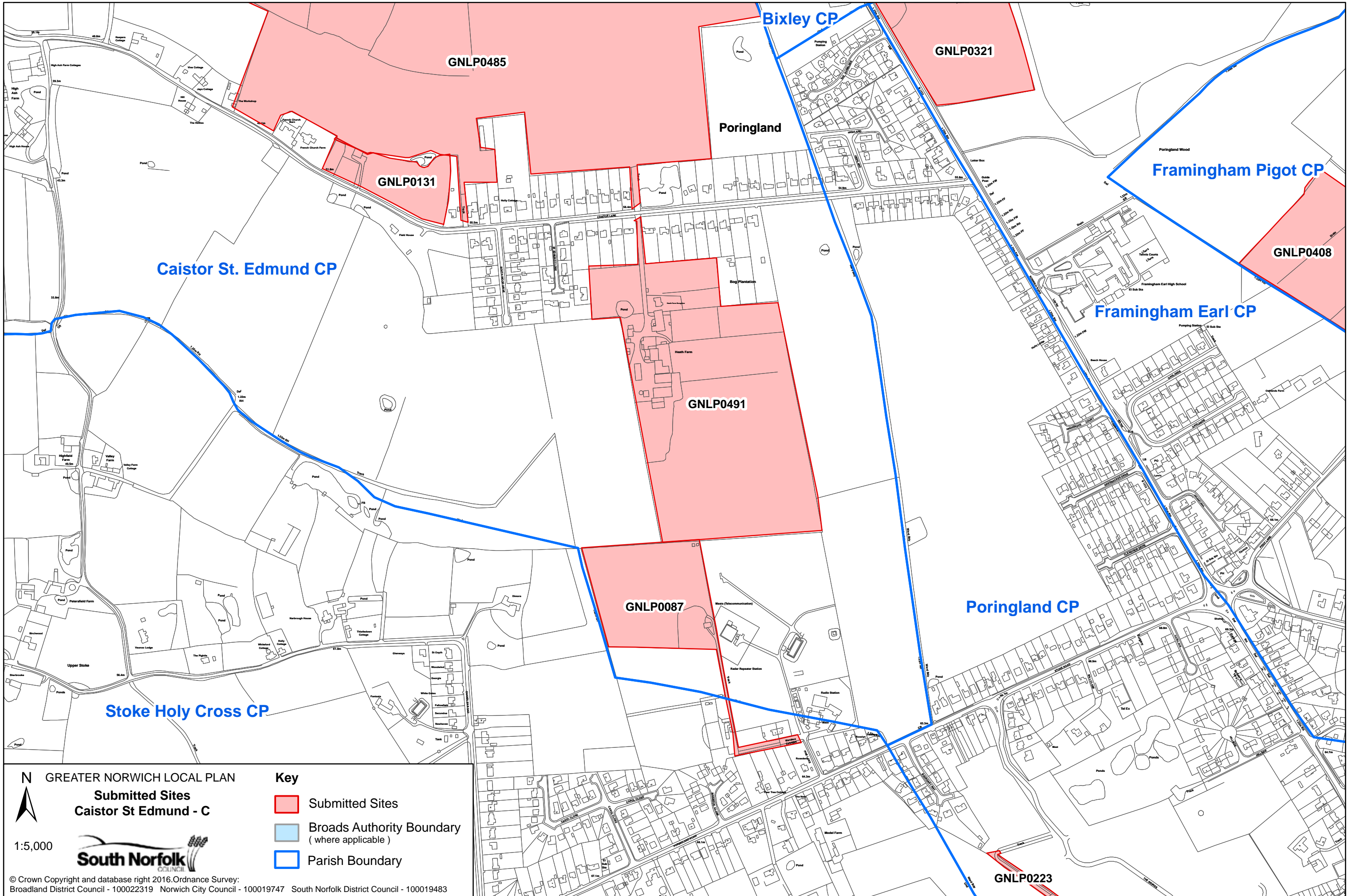
1:5,000

South Norfolk
 COUNCIL

Key

- Submitted Sites
- Broads Authority Boundary (where applicable)
- Parish Boundary

© Crown Copyright and database right 2016. Ordnance Survey:
 Broadland District Council - 100022319 Norwich City Council - 100019747 South Norfolk District Council - 100019483



N GREATER NORWICH LOCAL PLAN
Submitted Sites
Caistor St Edmund - C

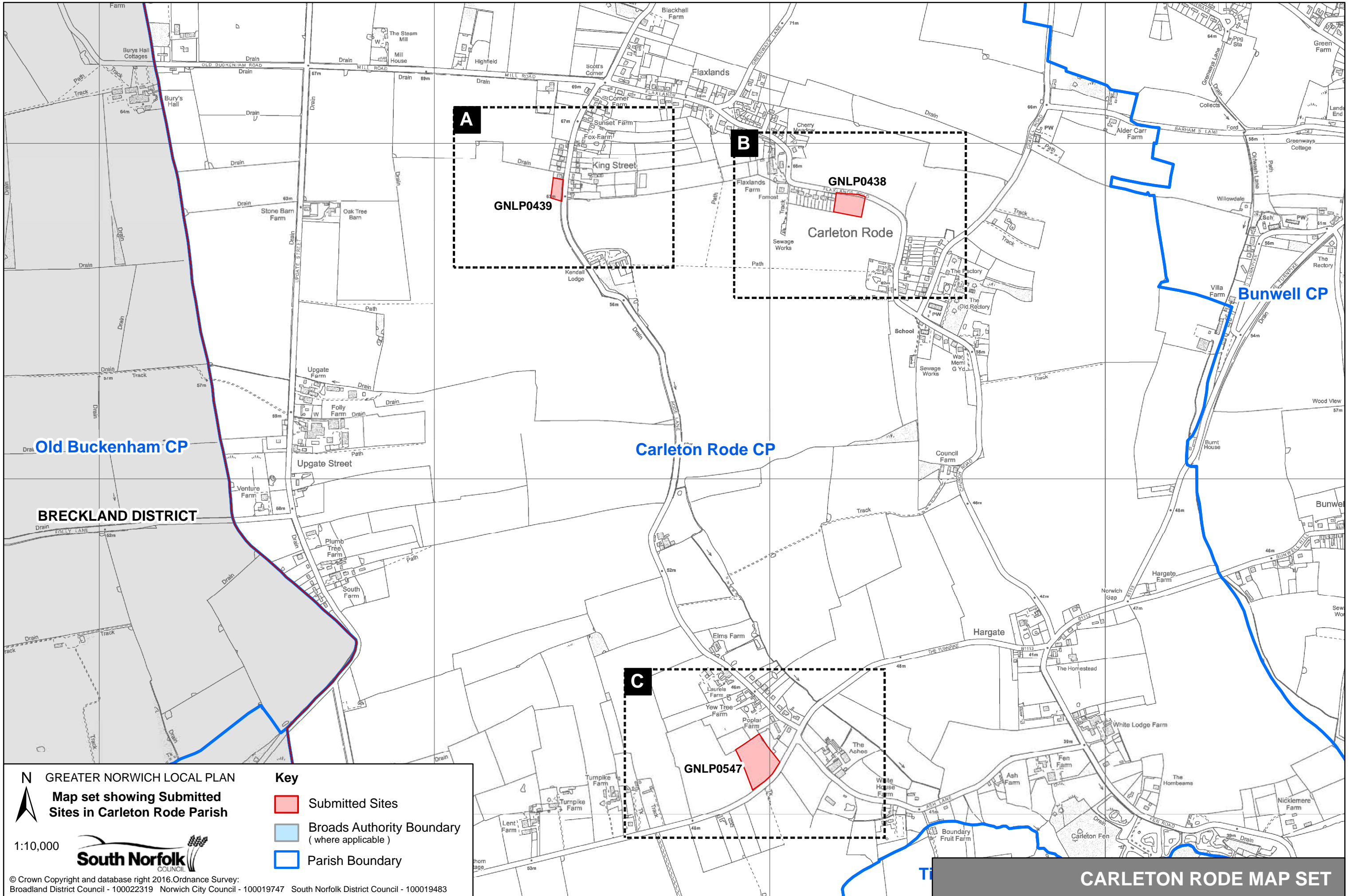
1:5,000

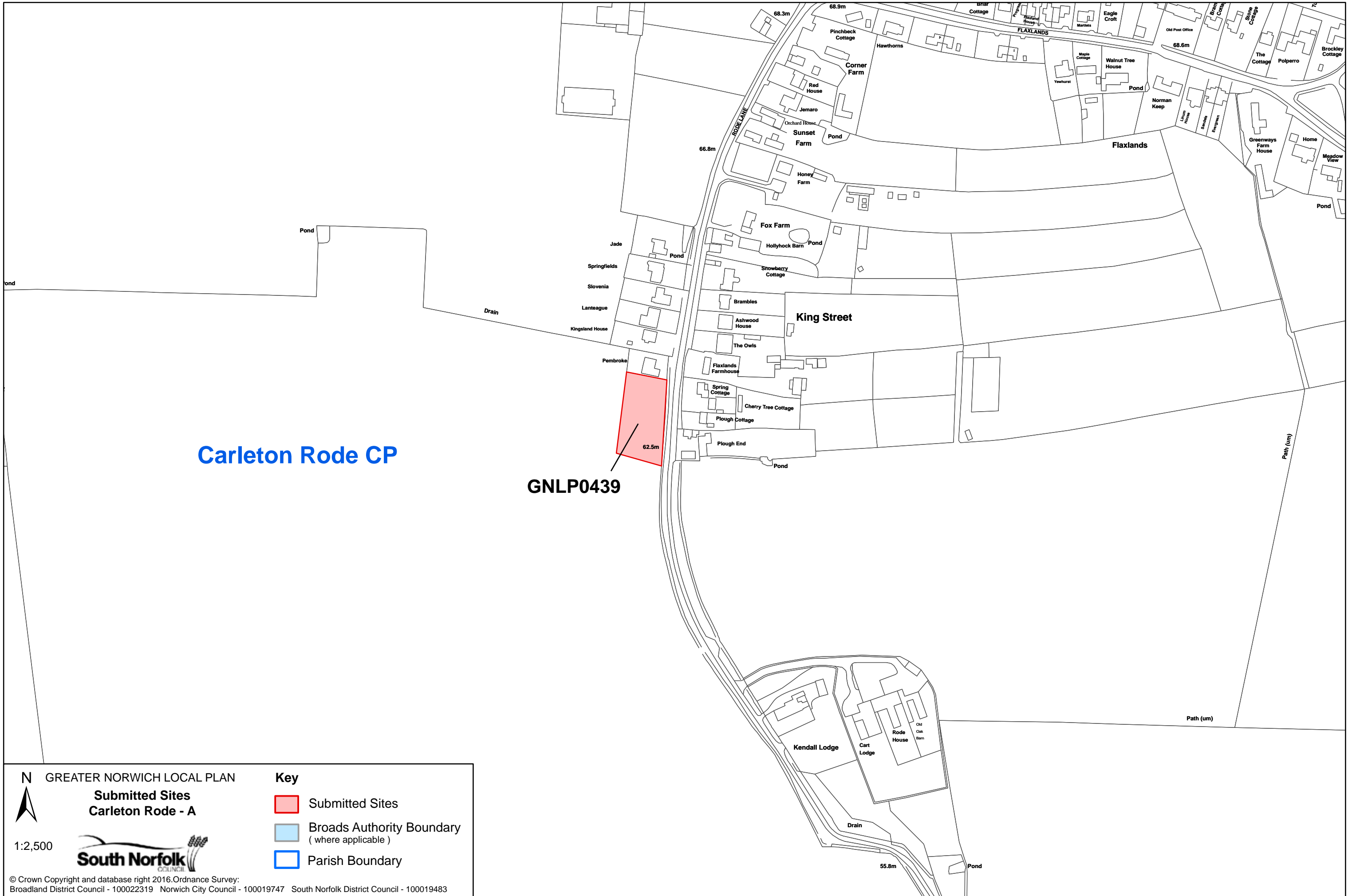
South Norfolk
 COUNCIL

Key

- Submitted Sites
- Broads Authority Boundary (where applicable)
- Parish Boundary

© Crown Copyright and database right 2016. Ordnance Survey:
 Broadland District Council - 100022319 Norwich City Council - 100019747 South Norfolk District Council - 100019483





Carleton Rode CP

GNLP0439

N GREATER NORWICH LOCAL PLAN

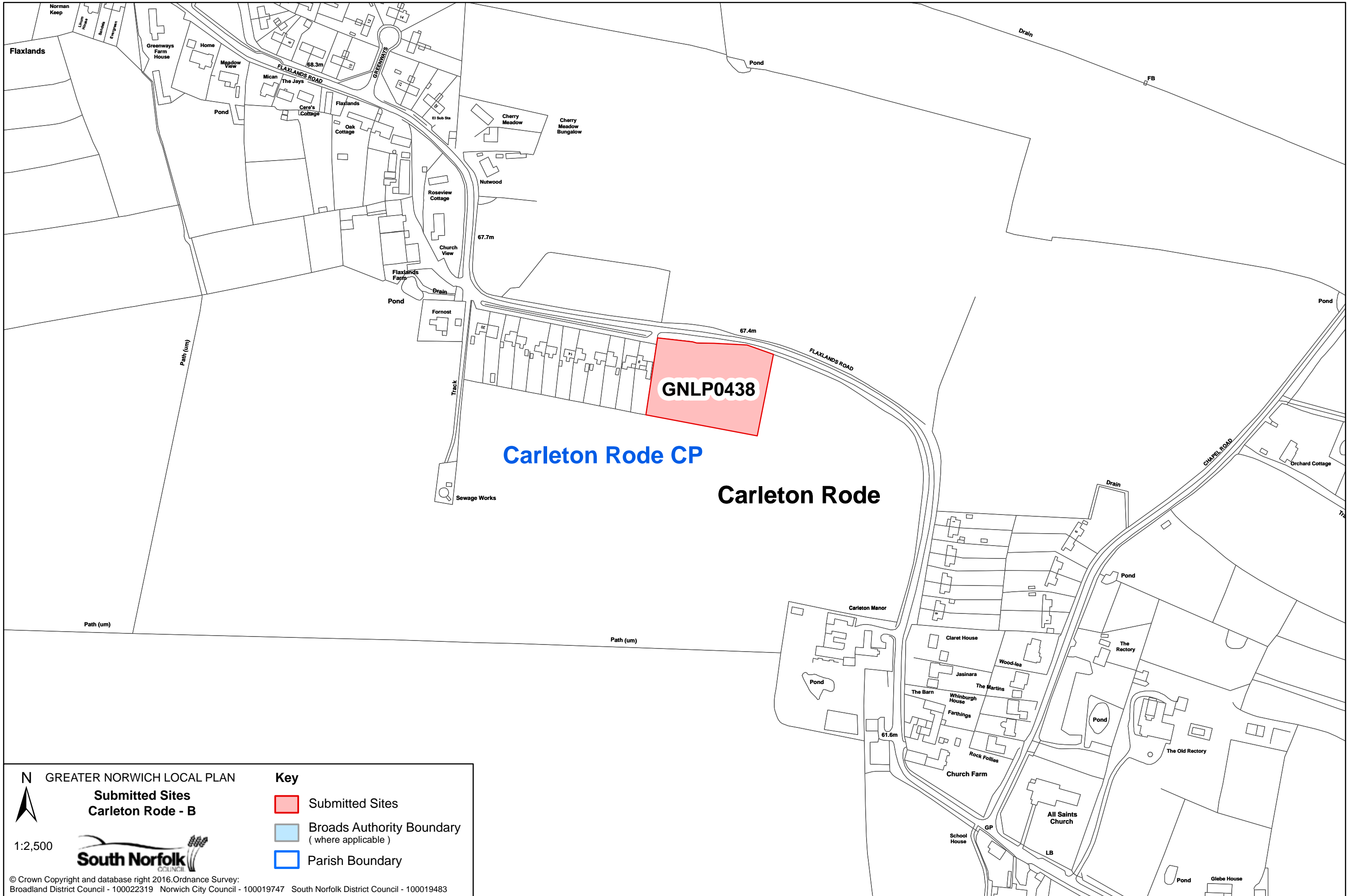
Submitted Sites
Carleton Road - A

1:2,500

Key

- Submitted Sites
- Broads Authority Boundary (where applicable)
- Parish Boundary

© Crown Copyright and database right 2016. Ordnance Survey:
Broadland District Council - 100022319 Norwich City Council - 100019747 South Norfolk District Council - 100019483



N GREATER NORWICH LOCAL PLAN

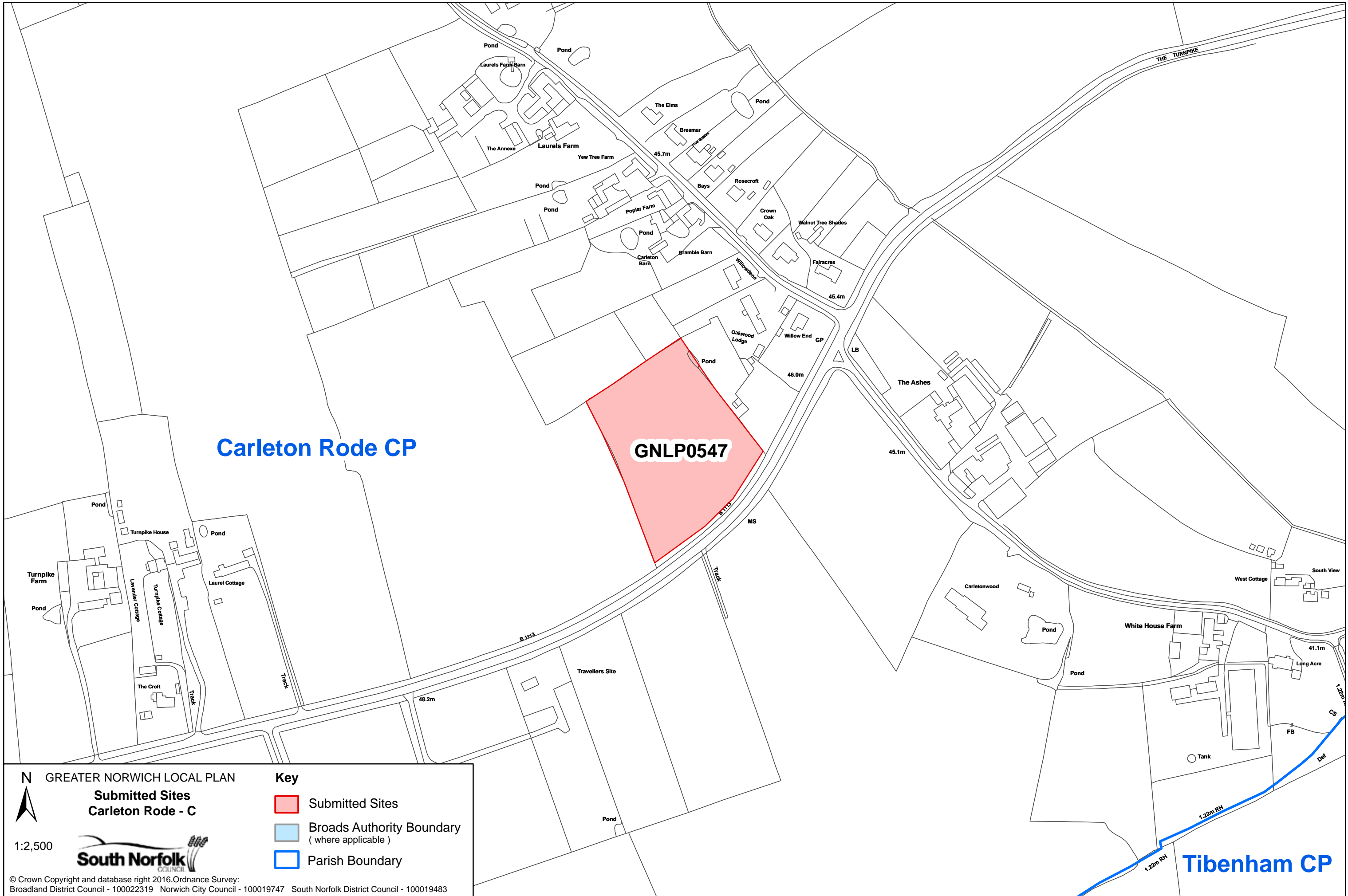
Submitted Sites
Carleton Rode - B

1:2,500

Key

- Submitted Sites
- Broads Authority Boundary (where applicable)
- Parish Boundary

© Crown Copyright and database right 2016. Ordnance Survey:
Broadland District Council - 100022319 Norwich City Council - 100019747 South Norfolk District Council - 100019483



Carleton Rode CP

GNLP0547

N GREATER NORWICH LOCAL PLAN
Submitted Sites
Carleton Rode - C

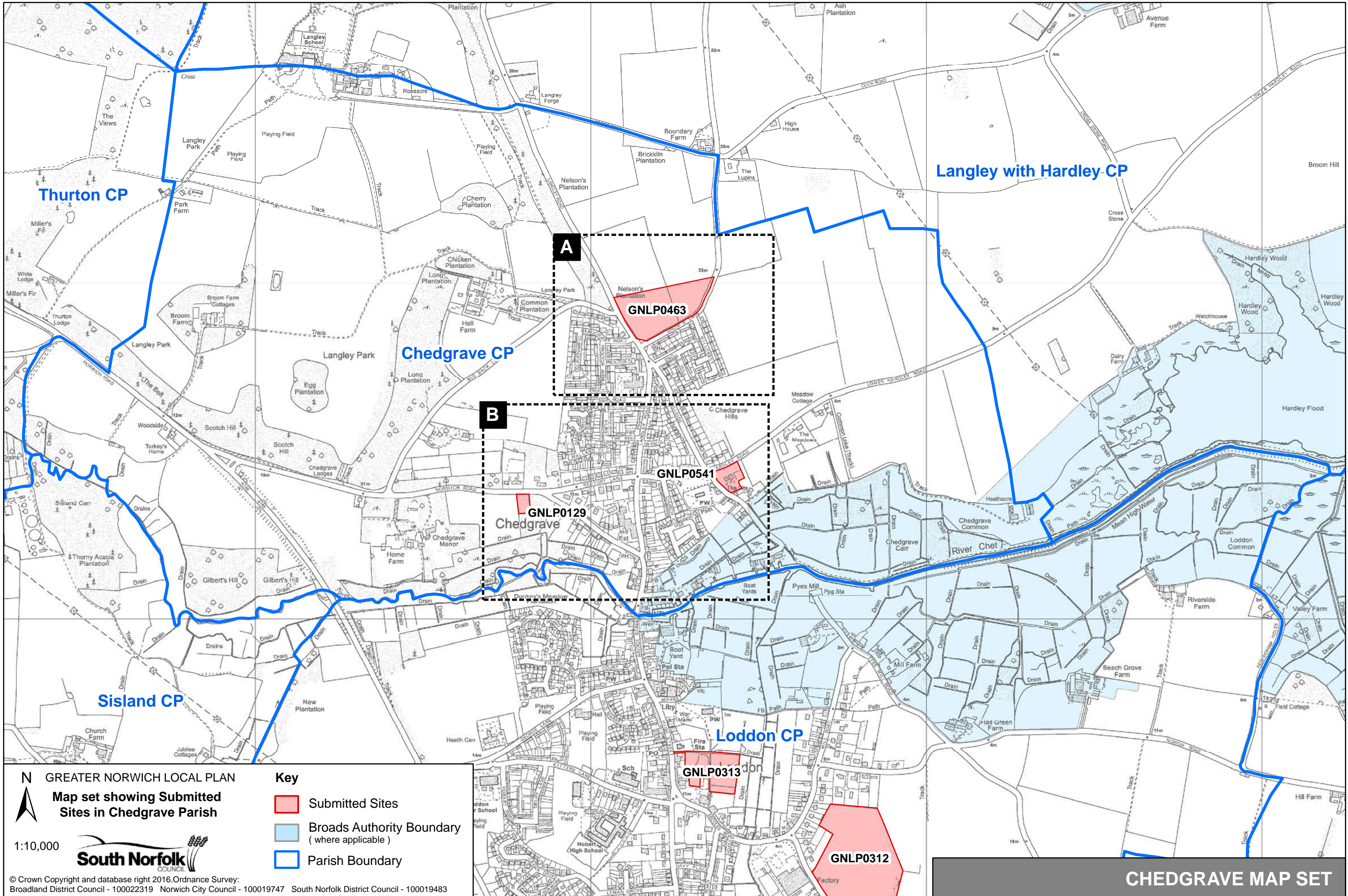
1:2,500

Key

- Submitted Sites
- Broads Authority Boundary (where applicable)
- Parish Boundary

© Crown Copyright and database right 2016. Ordnance Survey:
 Broadland District Council - 100022319 Norwich City Council - 100019747 South Norfolk District Council - 100019483

Tibenham CP



N GREATER NORWICH LOCAL PLAN
 Map set showing Submitted Sites in Chedgrave Parish



1:10,000
 © Crown Copyright and database right 2016. Ordnance Survey:
 Broadland District Council - 100022319 Norwich City Council - 100019747 South Norfolk District Council - 100019483

- Key**
- Submitted Sites
 - Broads Authority Boundary (where applicable)
 - Parish Boundary

Langley with Hardley - CP

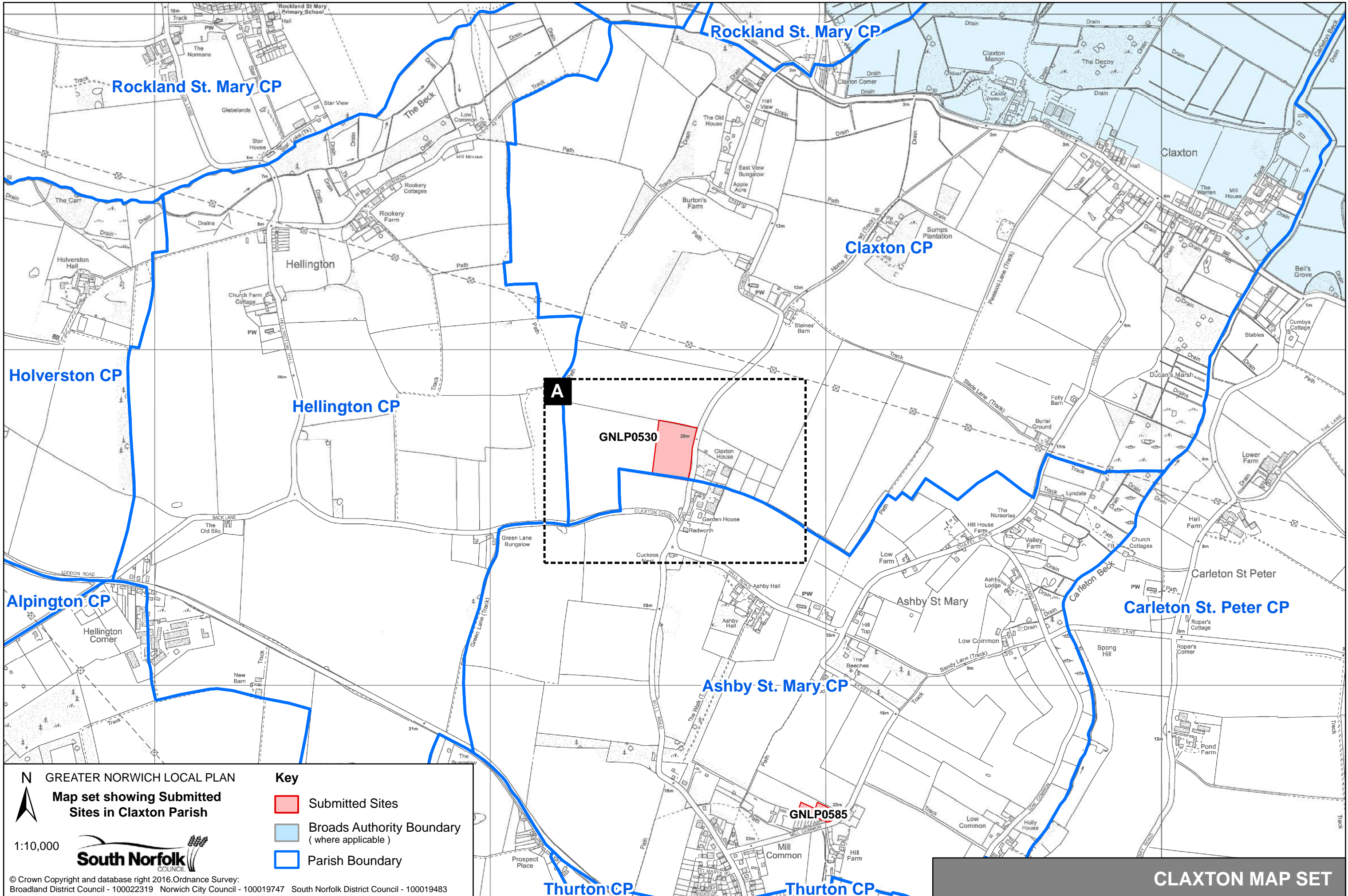
Thurton CP

Chedgrave CP

Sisland CP

Loddon CP

CHEDGRAVE MAP SET



N GREATER NORWICH LOCAL PLAN
 Map set showing Submitted Sites in Claxton Parish



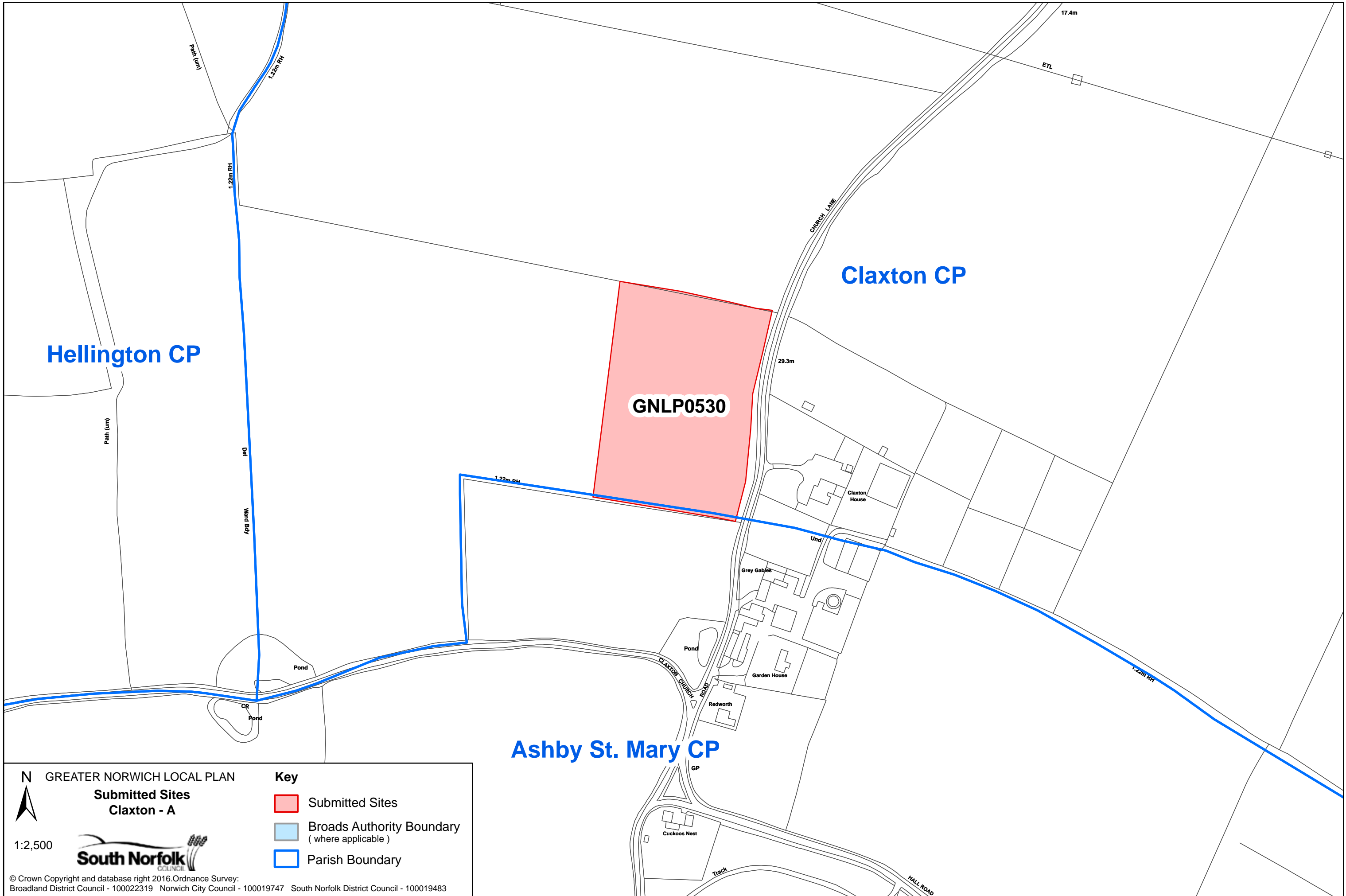
1:10,000

© Crown Copyright and database right 2016. Ordnance Survey:
 Broadland District Council - 100022319 Norwich City Council - 100019747 South Norfolk District Council - 100019483

- Key**
- Submitted Sites
 - Broads Authority Boundary (where applicable)
 - Parish Boundary

Thurton CP Thurton CP

CLAXTON MAP SET



Hellington CP


Claxton CP

Ashby St. Mary CP

GNLP0530

N GREATER NORWICH LOCAL PLAN
Submitted Sites
Claxton - A

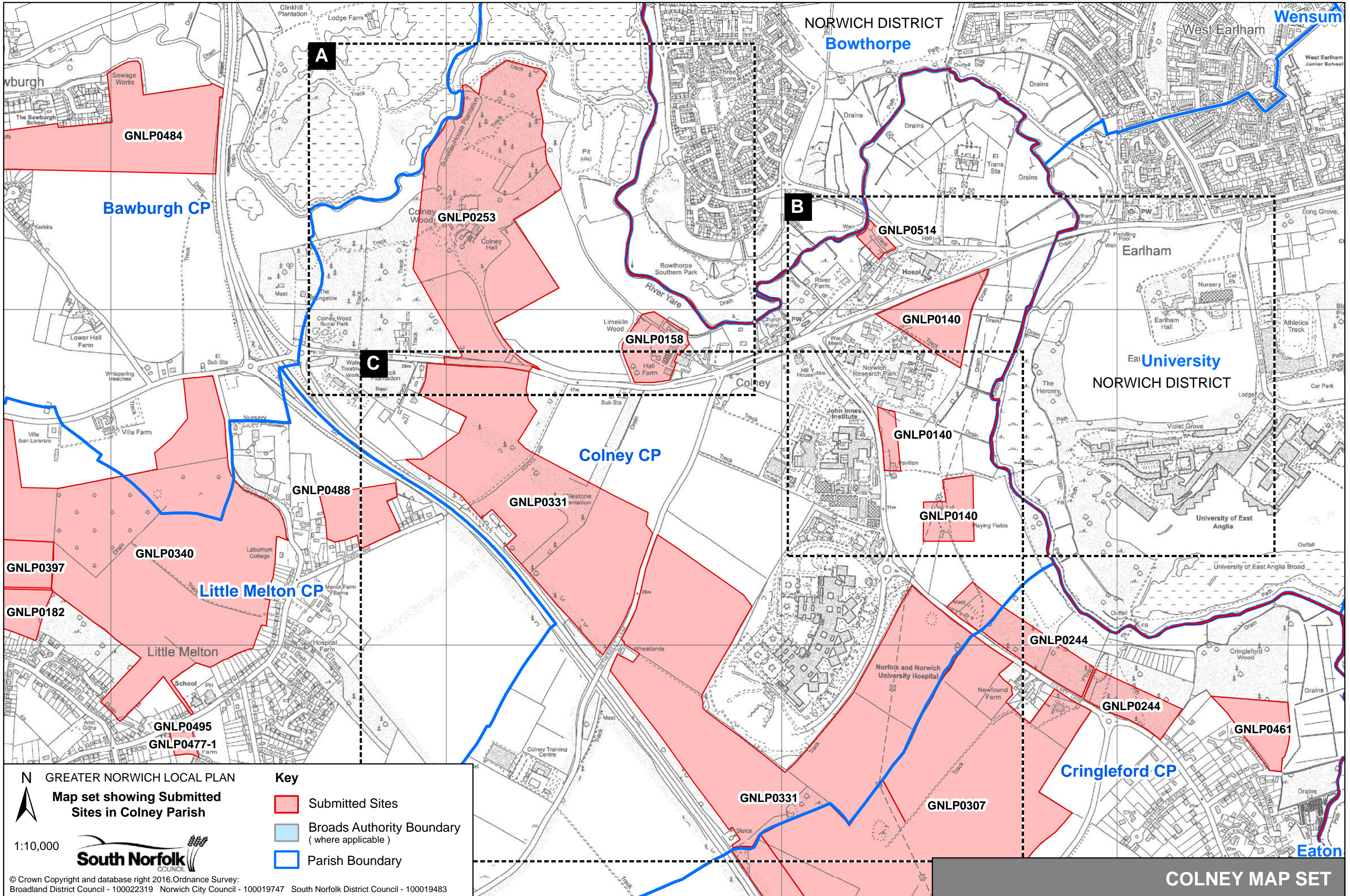
1:2,500



Key

- Submitted Sites
- Broad's Authority Boundary (where applicable)
- Parish Boundary

© Crown Copyright and database right 2016. Ordnance Survey:
 Broadland District Council - 100022319 Norwich City Council - 100019747 South Norfolk District Council - 100019483



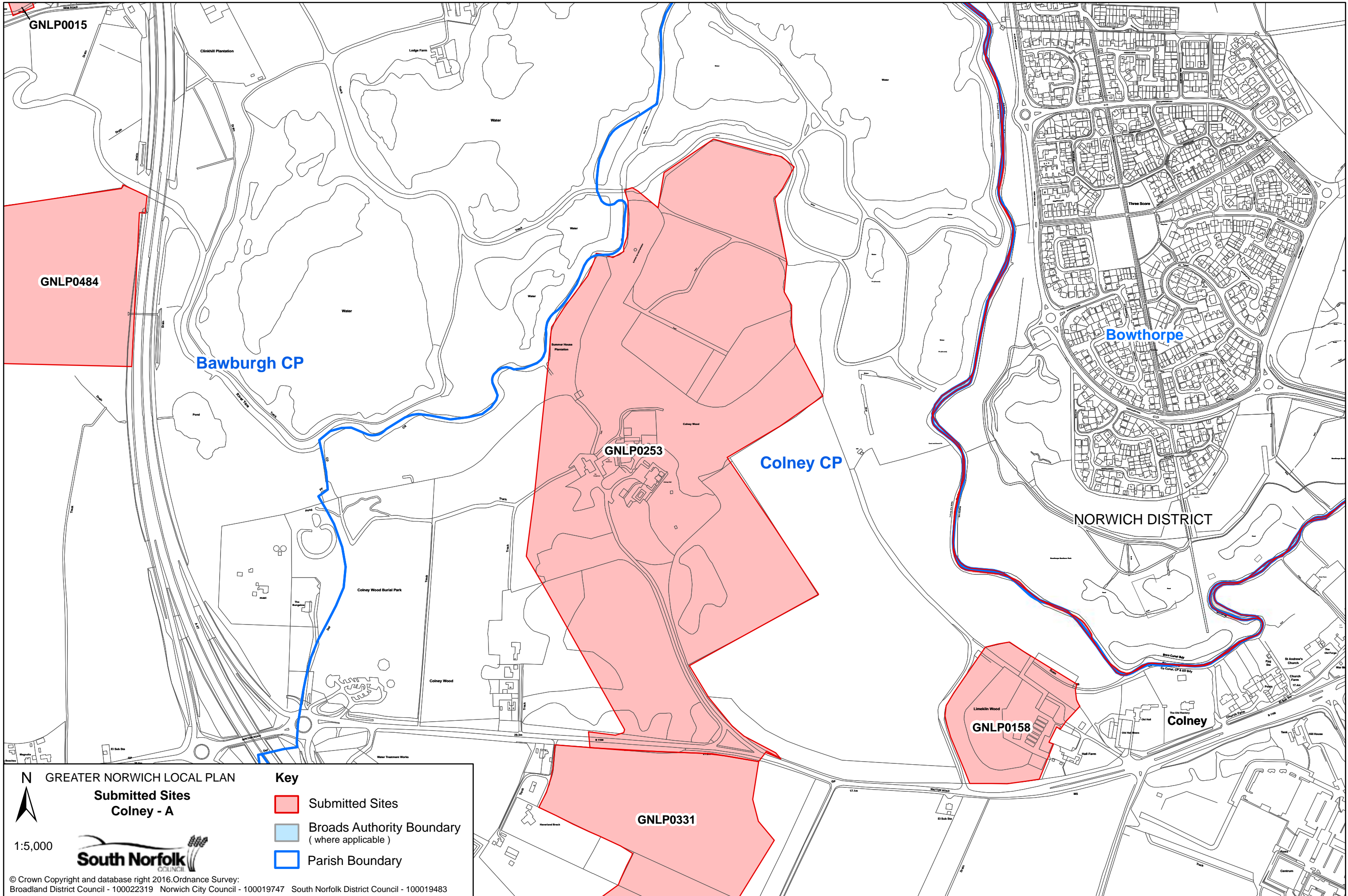
N
 GREATER NORWICH LOCAL PLAN
 Map set showing Submitted Sites in Colney Parish

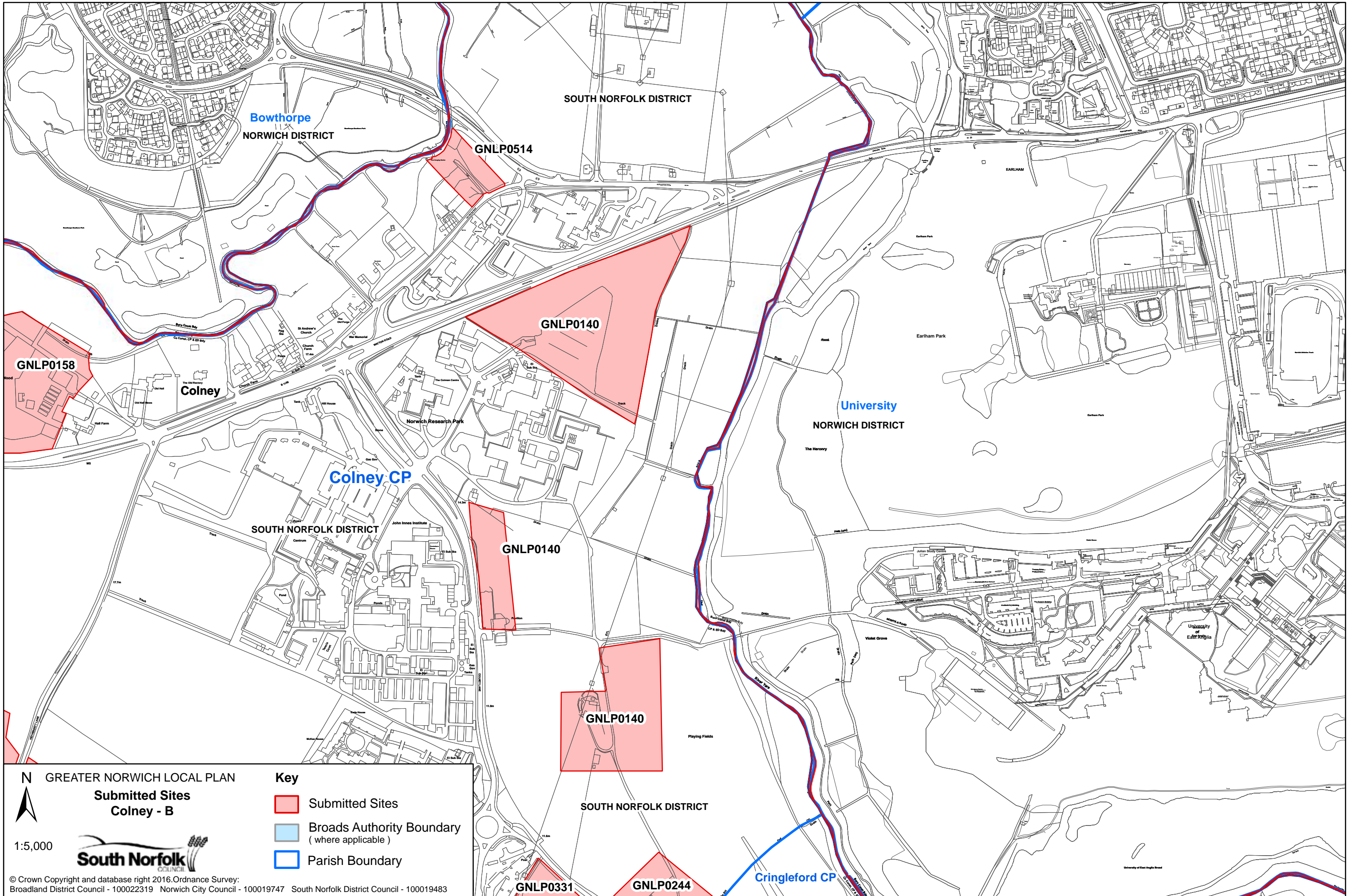


1:10,000

- Key**
- Submitted Sites
 - Broads Authority Boundary (where applicable)
 - Parish Boundary

© Crown Copyright and database right 2016. Ordnance Survey:
 Broadland District Council - 100022319 Norwich City Council - 100019747 South Norfolk District Council - 100019483





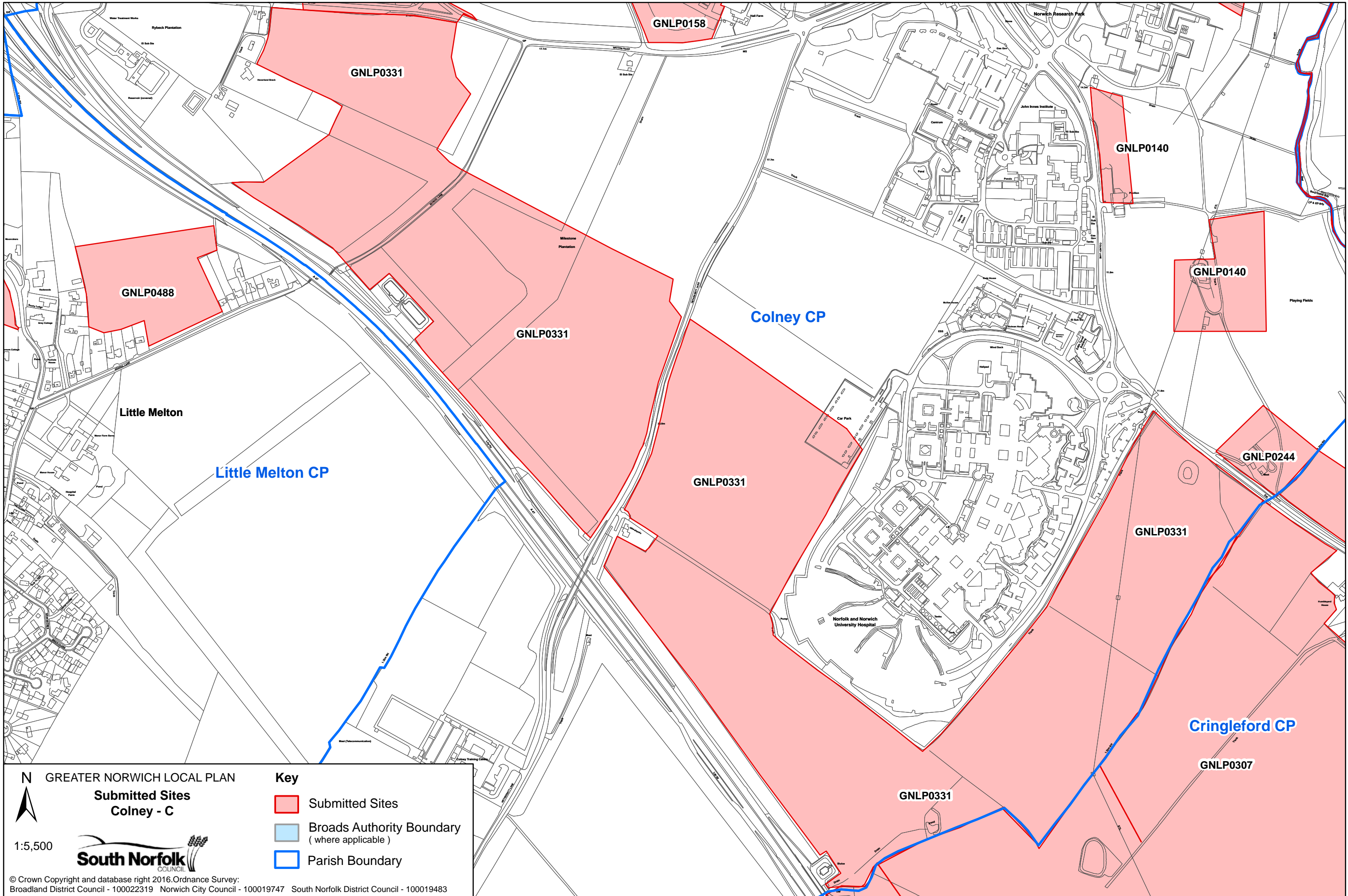
N GREATER NORWICH LOCAL PLAN
 Submitted Sites
 Colney - B



1:5,000

© Crown Copyright and database right 2016. Ordnance Survey:
 Broadland District Council - 100022319 Norwich City Council - 100019747 South Norfolk District Council - 100019483

- Key**
- Submitted Sites
 - Broads Authority Boundary (where applicable)
 - Parish Boundary



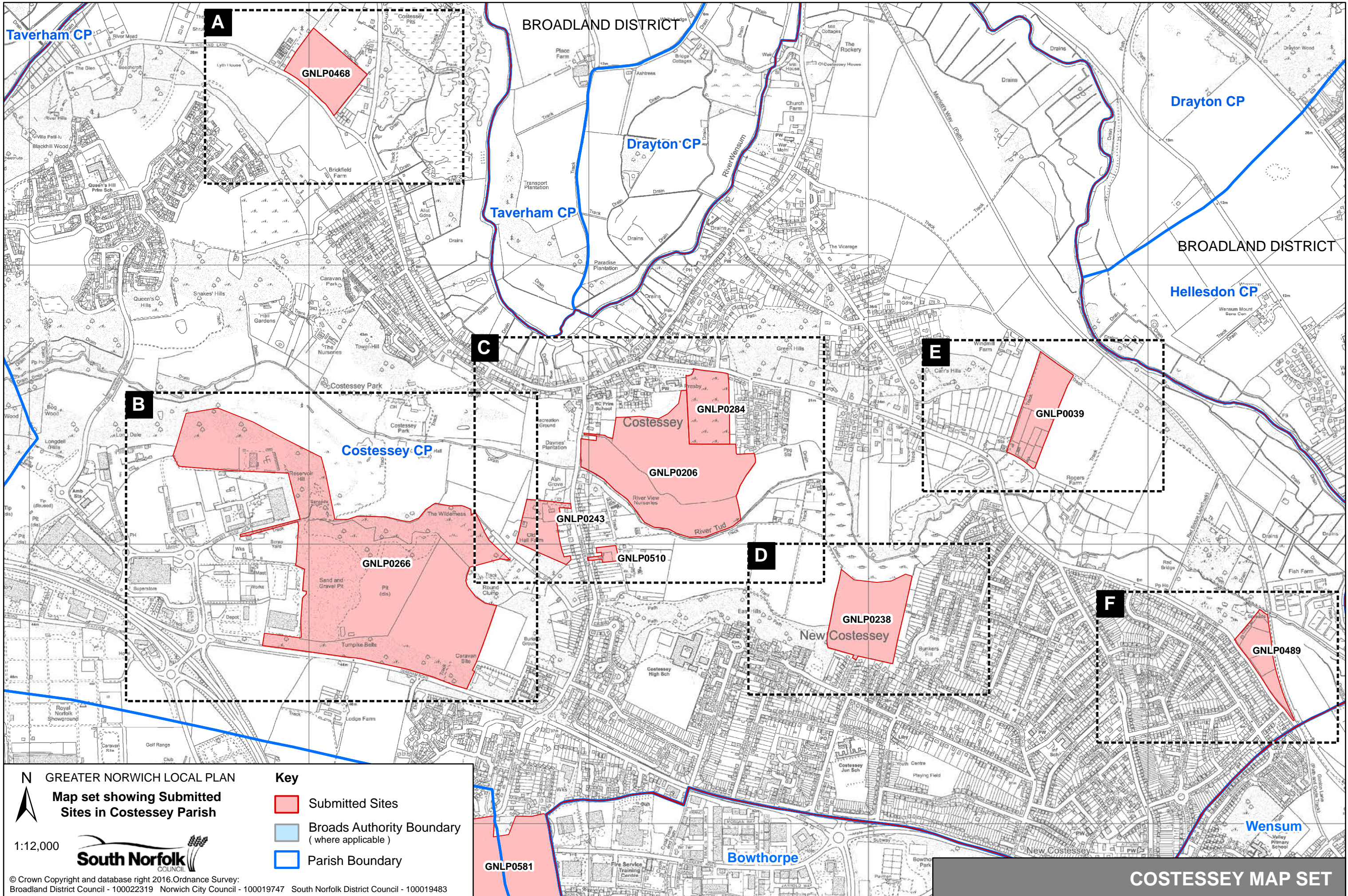
N GREATER NORWICH LOCAL PLAN
Submitted Sites
Colney - C

1:5,500

Key

- Submitted Sites
- Broads Authority Boundary (where applicable)
- Parish Boundary

© Crown Copyright and database right 2016. Ordnance Survey:
 Broadland District Council - 100022319 Norwich City Council - 100019747 South Norfolk District Council - 100019483



N GREATER NORWICH LOCAL PLAN

Map set showing Submitted Sites in Costessey Parish

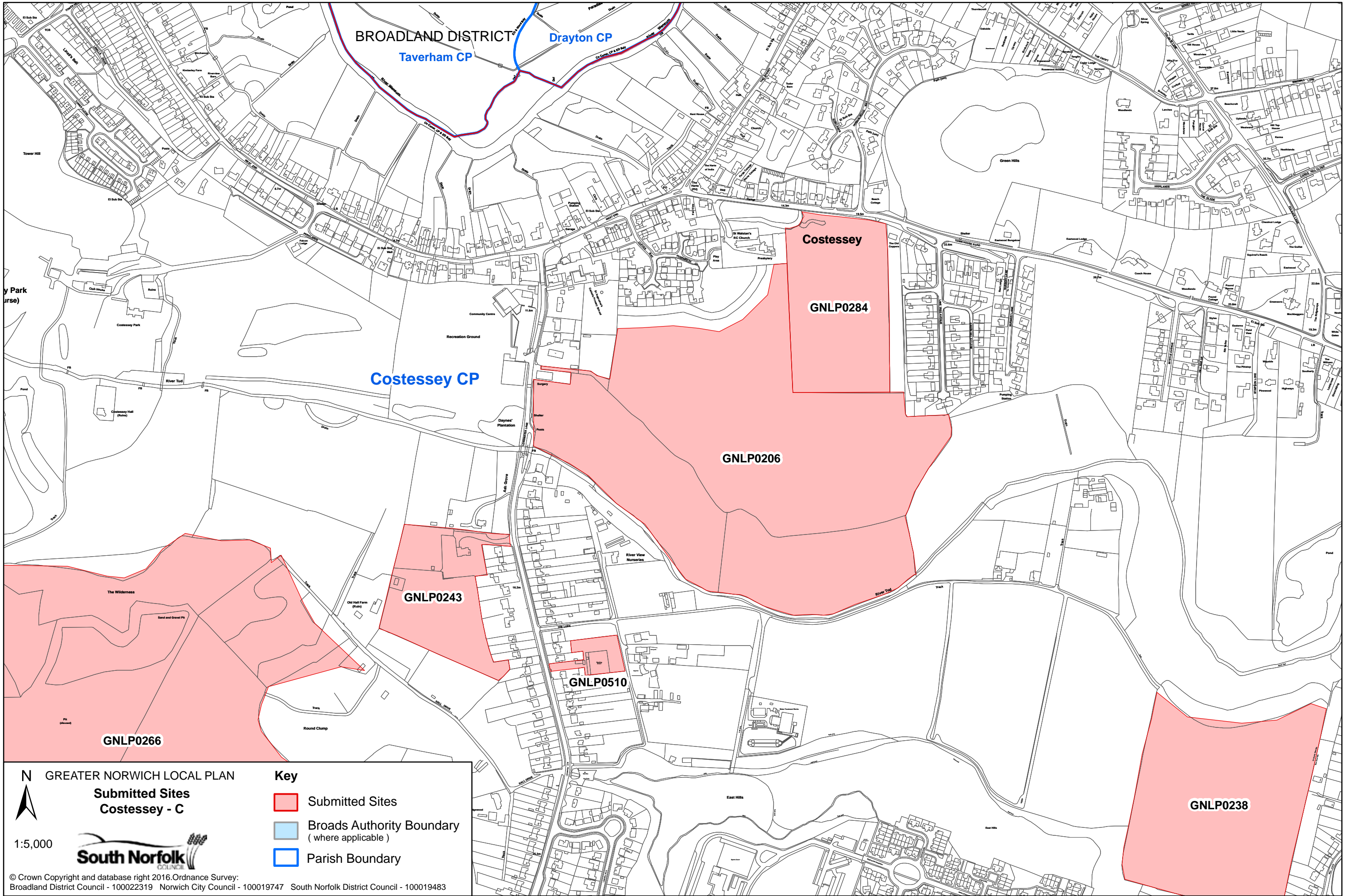
1:12,000

South Norfolk COUNCIL

© Crown Copyright and database right 2016. Ordnance Survey:
Broadland District Council - 100022319 Norwich City Council - 100019747 South Norfolk District Council - 100019483

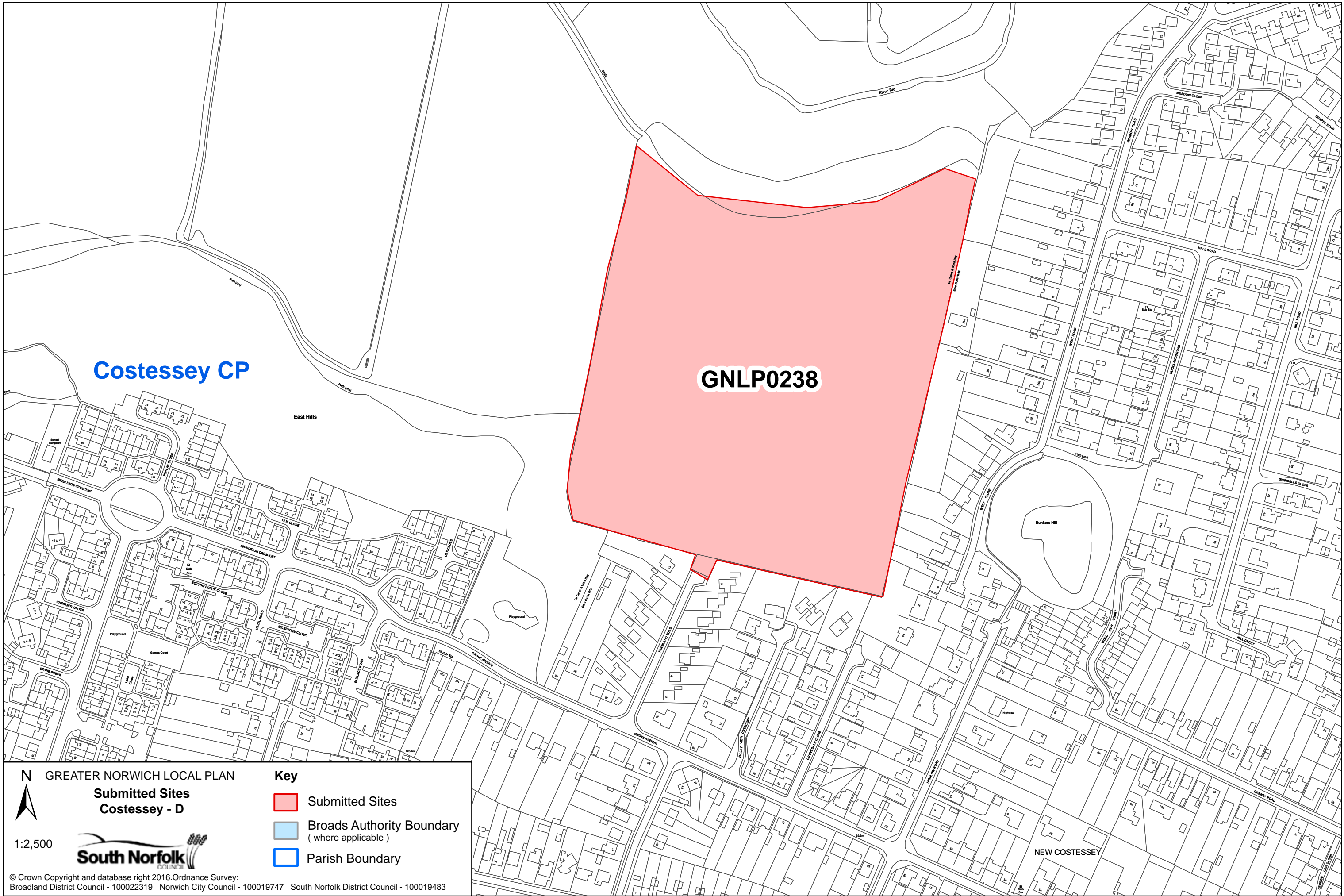
Key

- Submitted Sites
- Broads Authority Boundary (where applicable)
- Parish Boundary



N GREATER NORWICH LOCAL PLAN
Submitted Sites
Cottessey - C

1:5,000



Costessey CP

GNLP0238

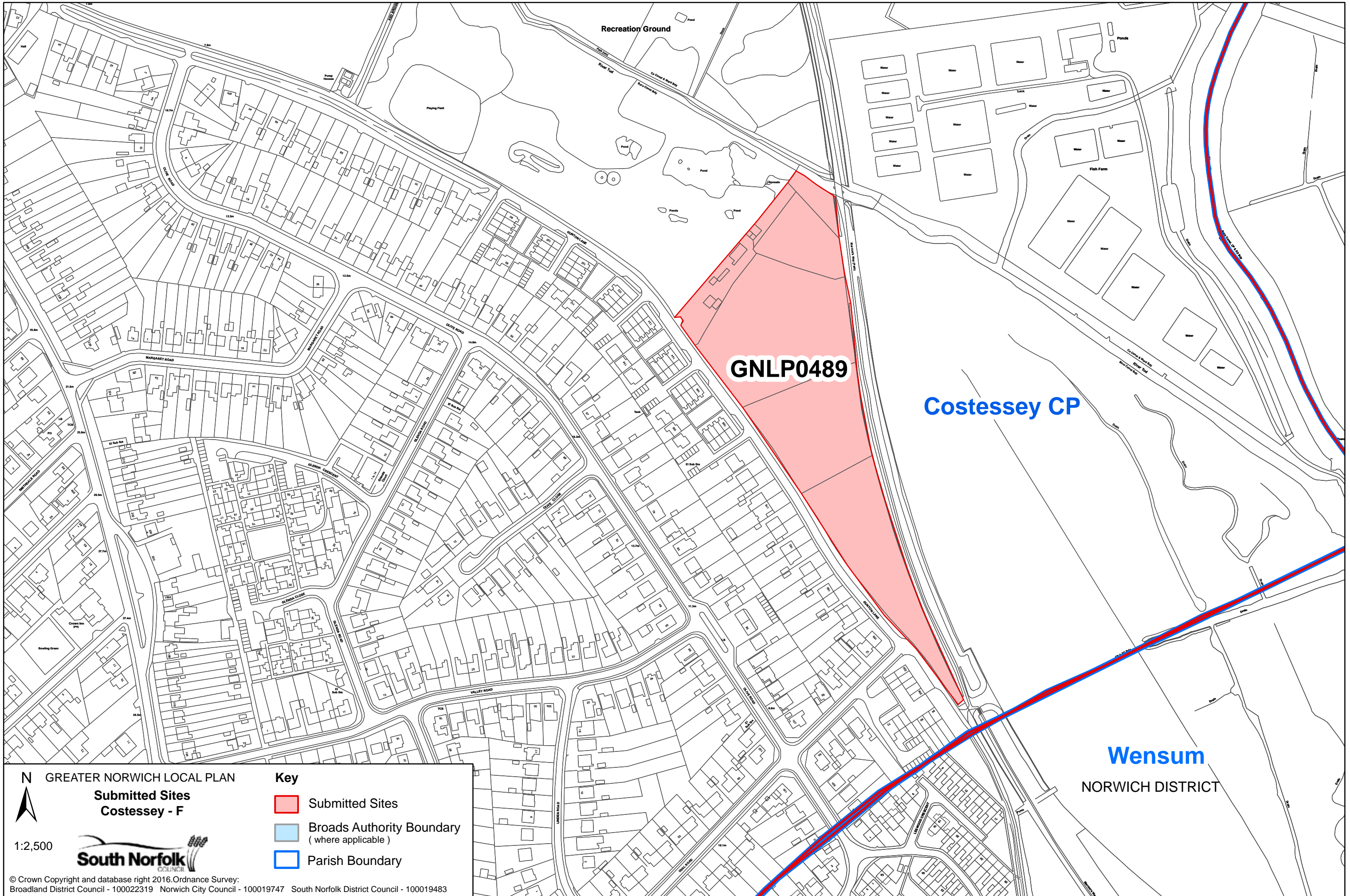
N GREATER NORWICH LOCAL PLAN
Submitted Sites
Costessey - D

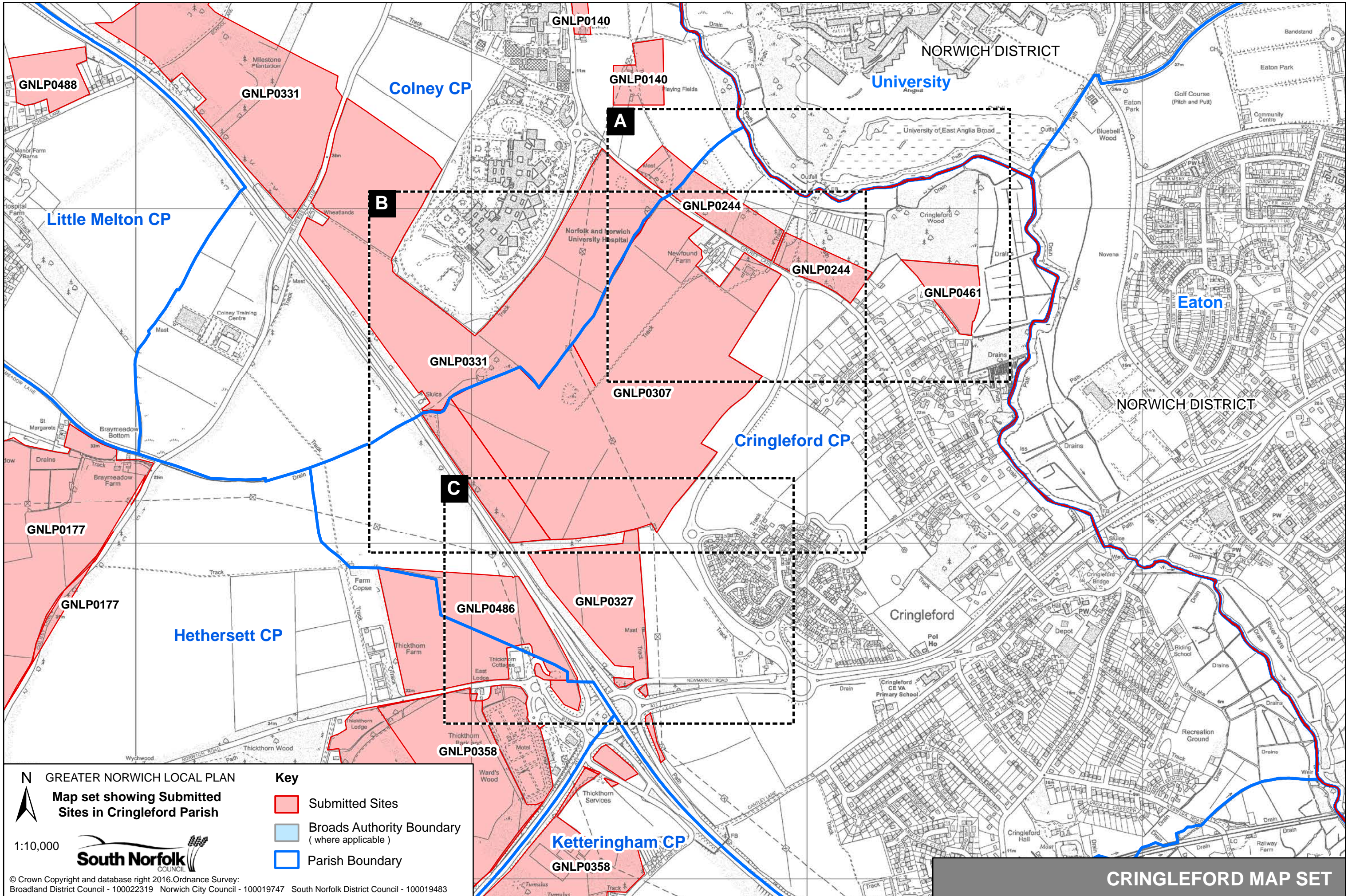
1:2,500

Key

- Submitted Sites
- Broads Authority Boundary (where applicable)
- Parish Boundary

© Crown Copyright and database right 2016. Ordnance Survey:
 Broadland District Council - 100022319 Norwich City Council - 100019747 South Norfolk District Council - 100019483





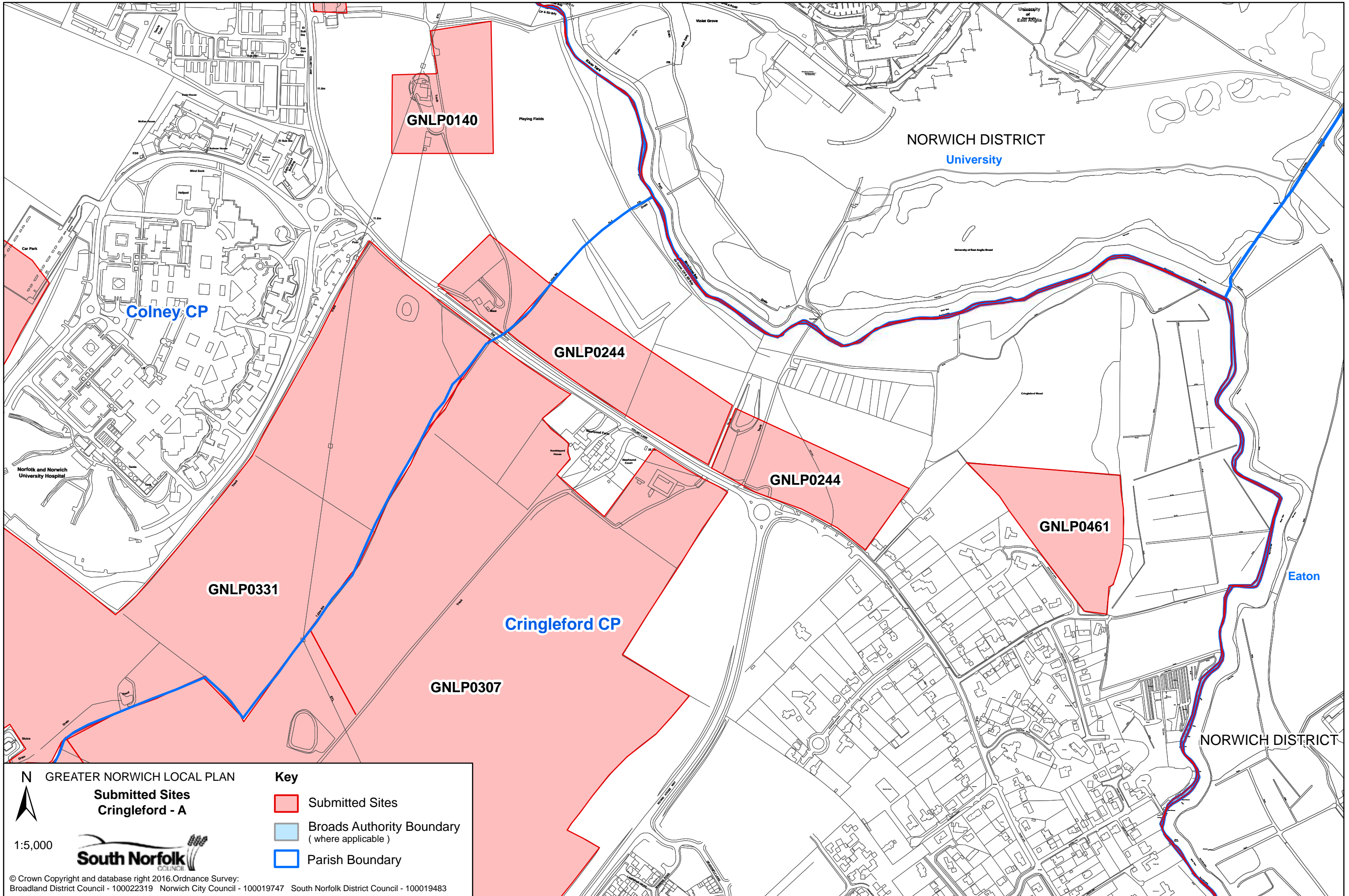
N GREATER NORWICH LOCAL PLAN
 Map set showing Submitted Sites in Cringleford Parish

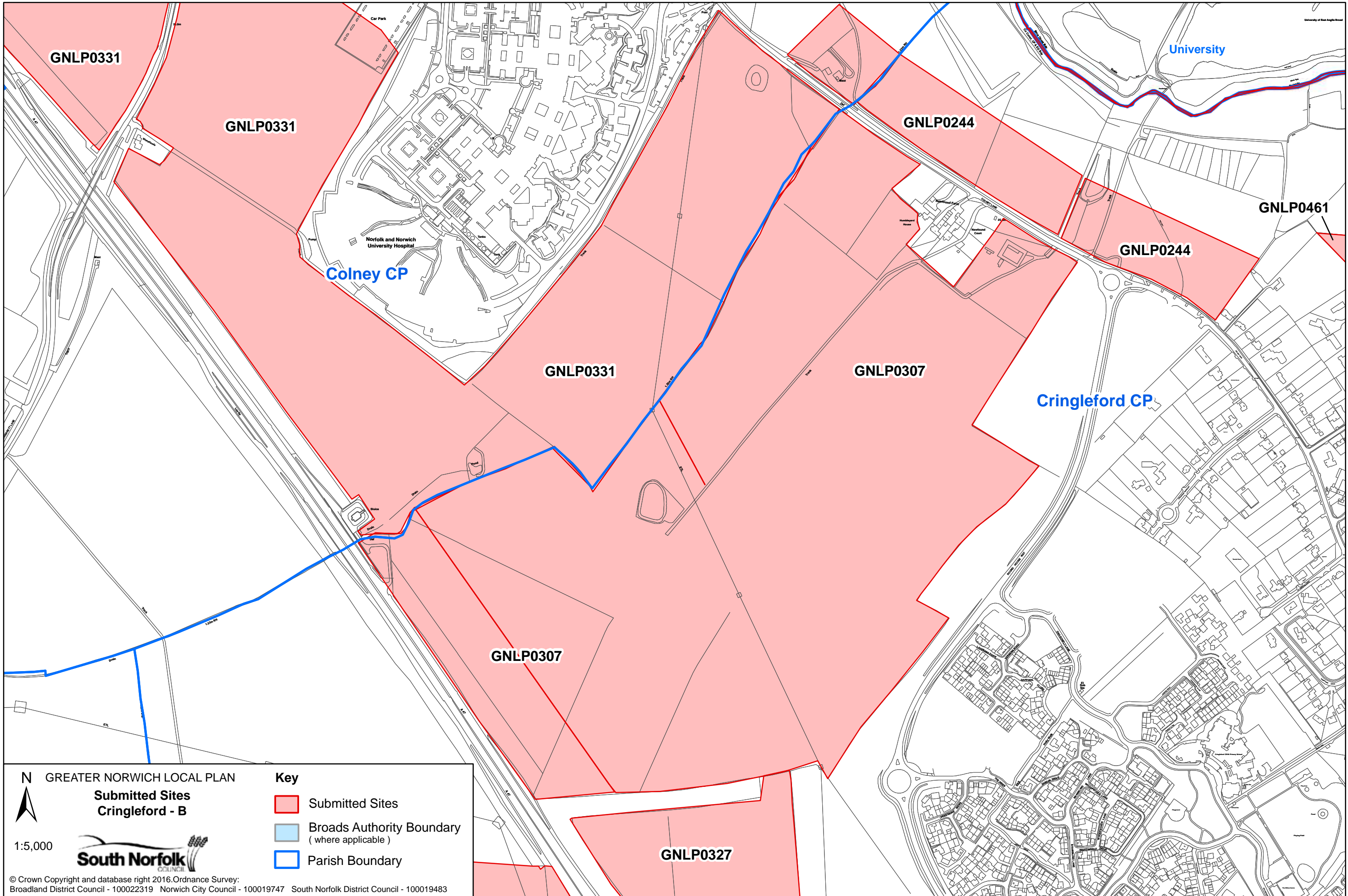


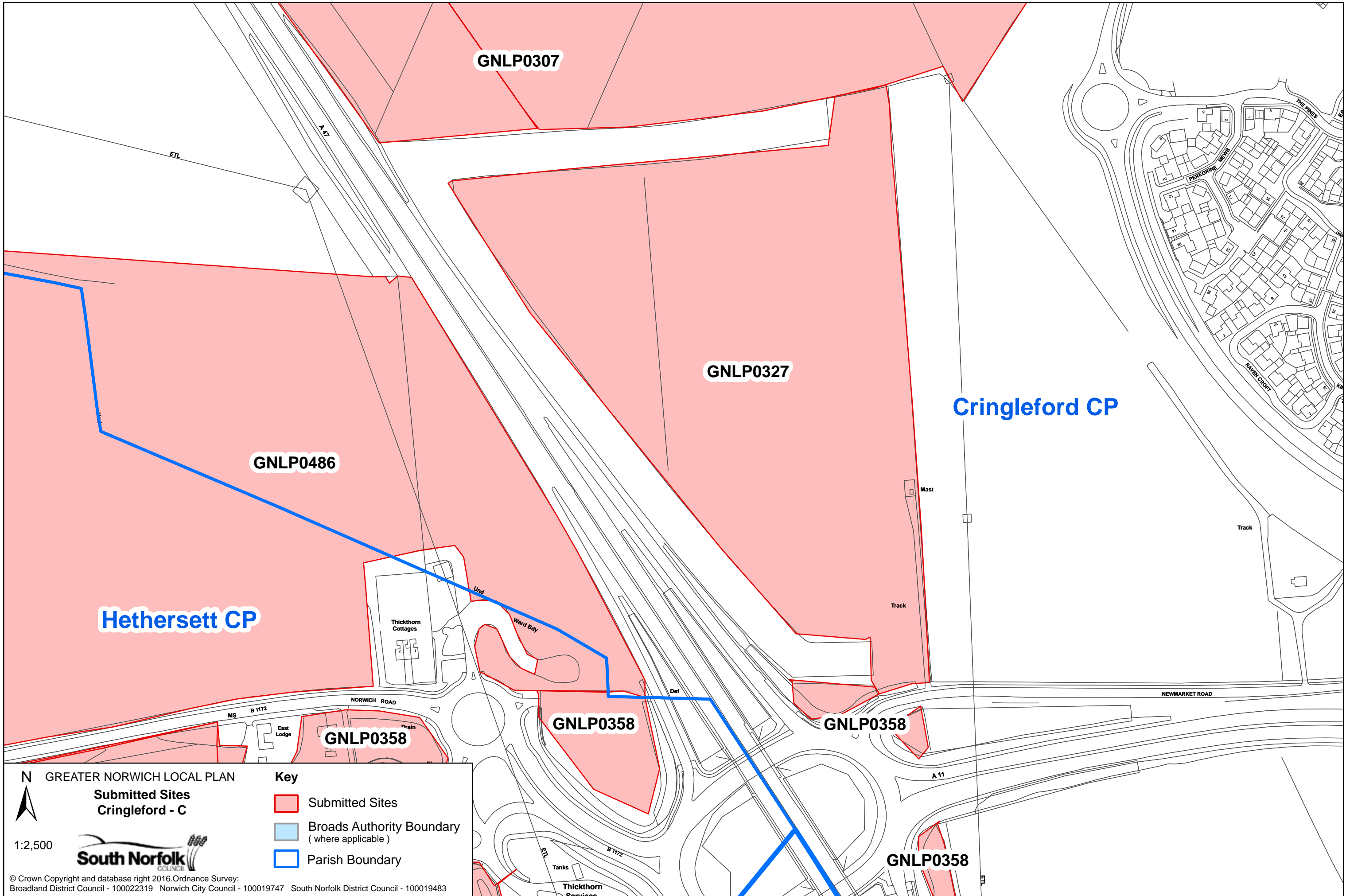
1:10,000
 © Crown Copyright and database right 2016. Ordnance Survey:
 Broadland District Council - 100022319 Norwich City Council - 100019747 South Norfolk District Council - 100019483

- Key**
- Submitted Sites
 - Broads Authority Boundary (where applicable)
 - Parish Boundary

CRINGLEFORD MAP SET







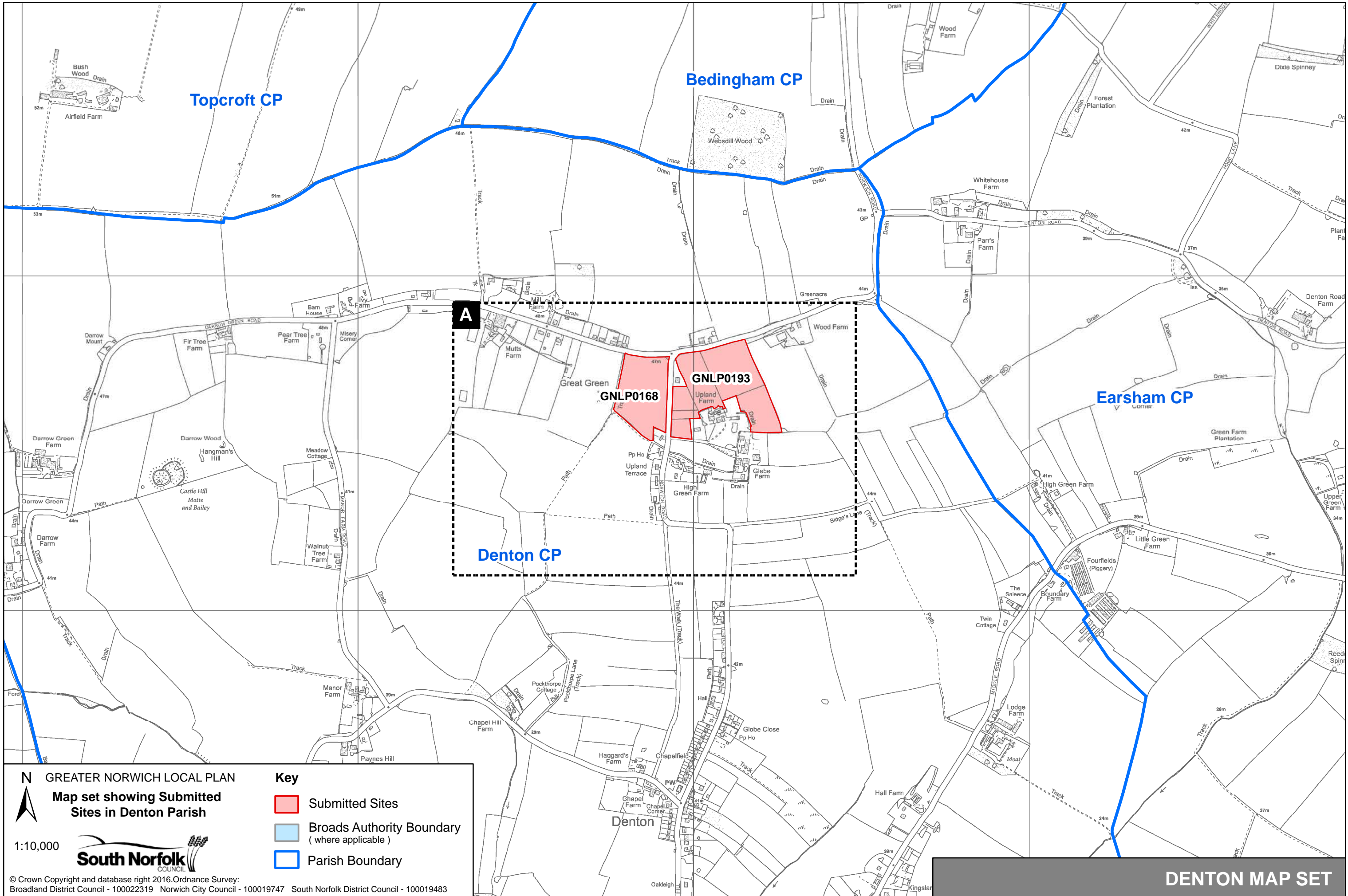
N GREATER NORWICH LOCAL PLAN
Submitted Sites
Cringleford - C

1:2,500

Key

- Submitted Sites
- Broads Authority Boundary (where applicable)
- Parish Boundary

© Crown Copyright and database right 2016. Ordnance Survey:
 Broadland District Council - 100022319 Norwich City Council - 100019747 South Norfolk District Council - 100019483



N GREATER NORWICH LOCAL PLAN
Map set showing Submitted Sites in Denton Parish

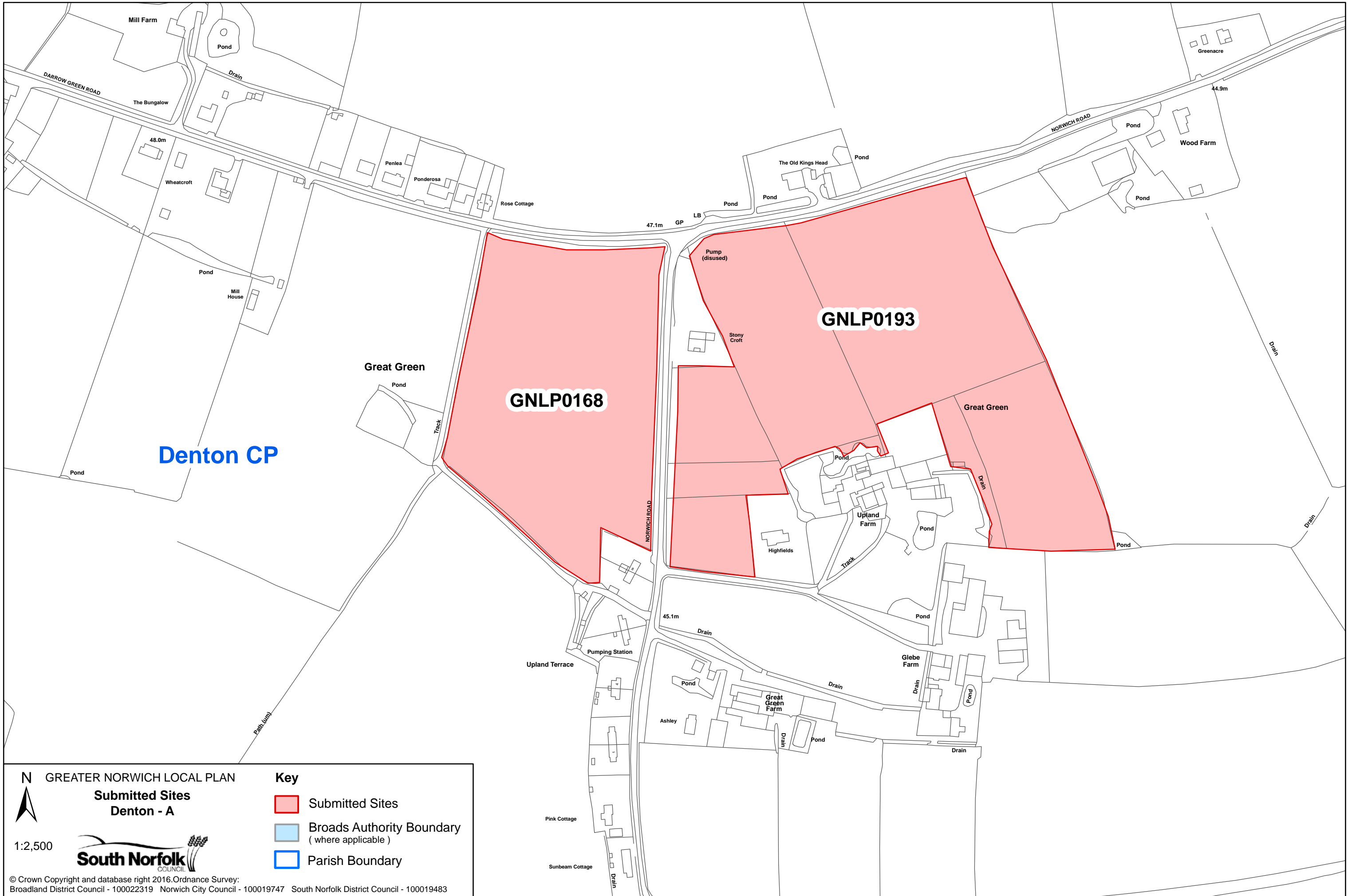


1:10,000

© Crown Copyright and database right 2016. Ordnance Survey:
 Broadland District Council - 100022319 Norwich City Council - 100019747 South Norfolk District Council - 100019483

- Key**
- Submitted Sites
 - Broads Authority Boundary (where applicable)
 - Parish Boundary

DENTON MAP SET

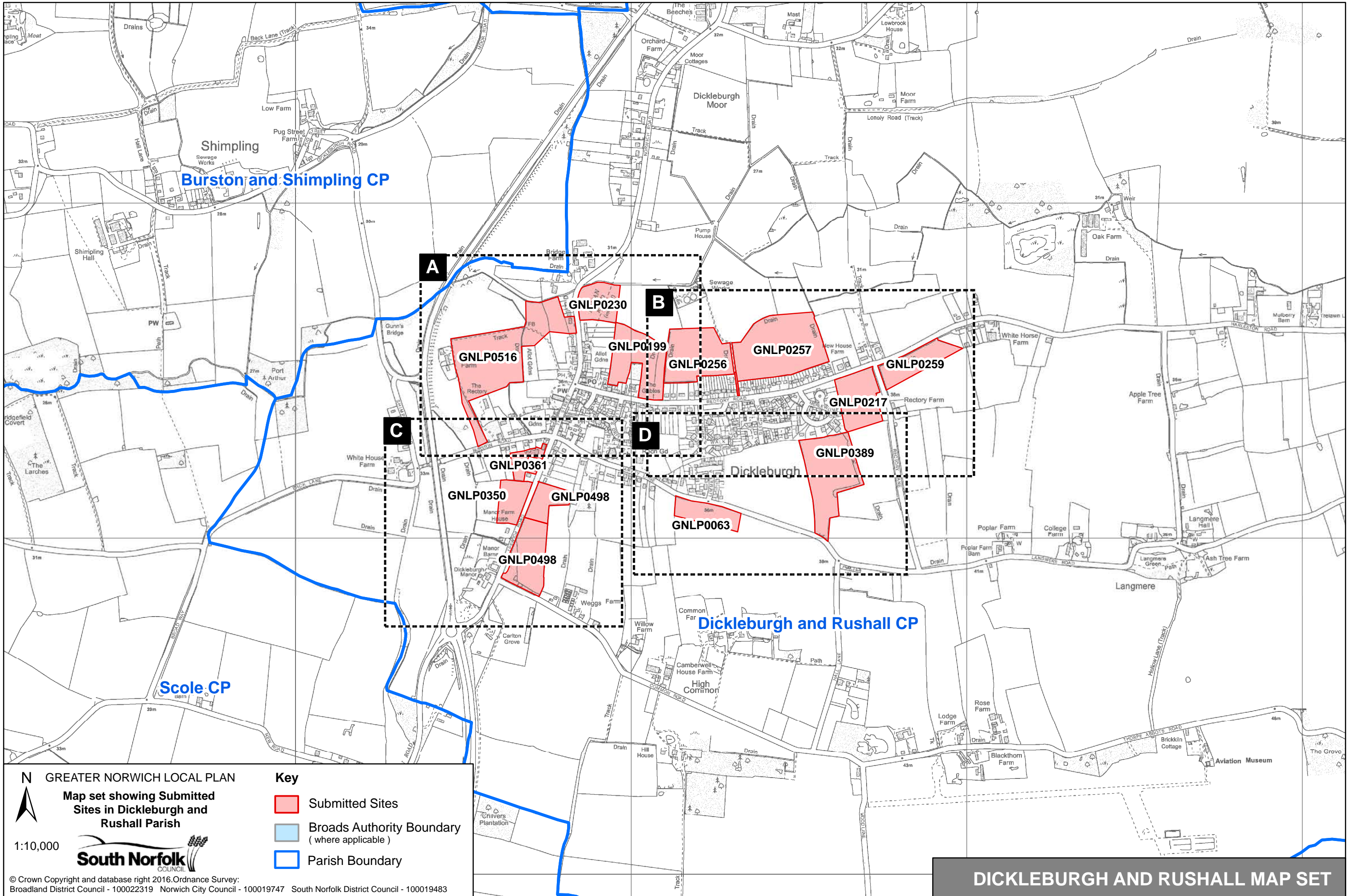


N GREATER NORWICH LOCAL PLAN
Submitted Sites
Denton - A

1:2,500

South Norfolk
COUNCIL

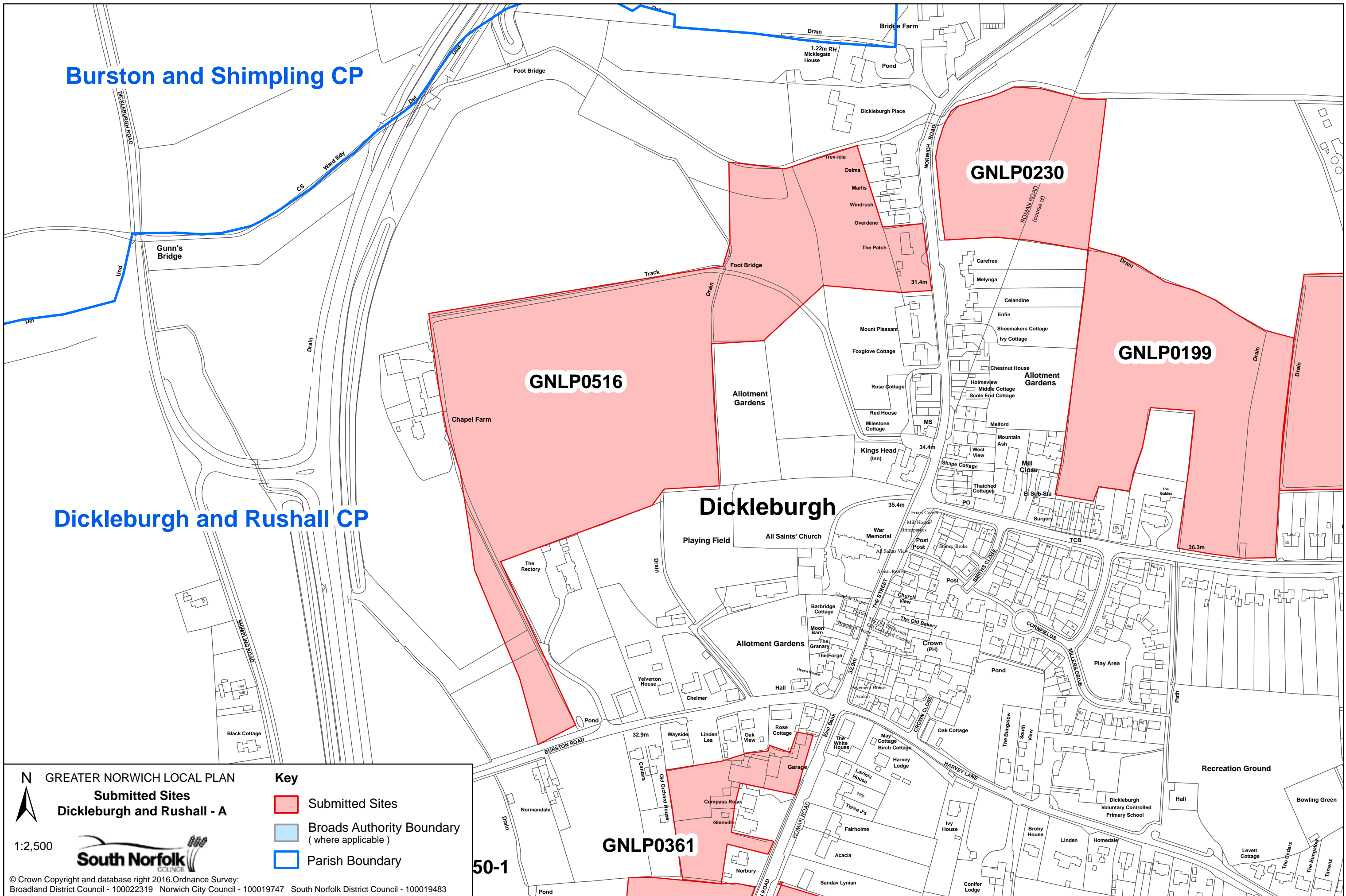
© Crown Copyright and database right 2016. Ordnance Survey:
Broadland District Council - 100022319 Norwich City Council - 100019747 South Norfolk District Council - 100019483



DICKLEBURGH AND RUSHALL MAP SET

Burston and Shimpling CP

Dickleburgh and Rushall CP



N GREATER NORWICH LOCAL PLAN
Submitted Sites
Dickleburgh and Rushall - A

1:2,500

South Norfolk
 COUNCIL

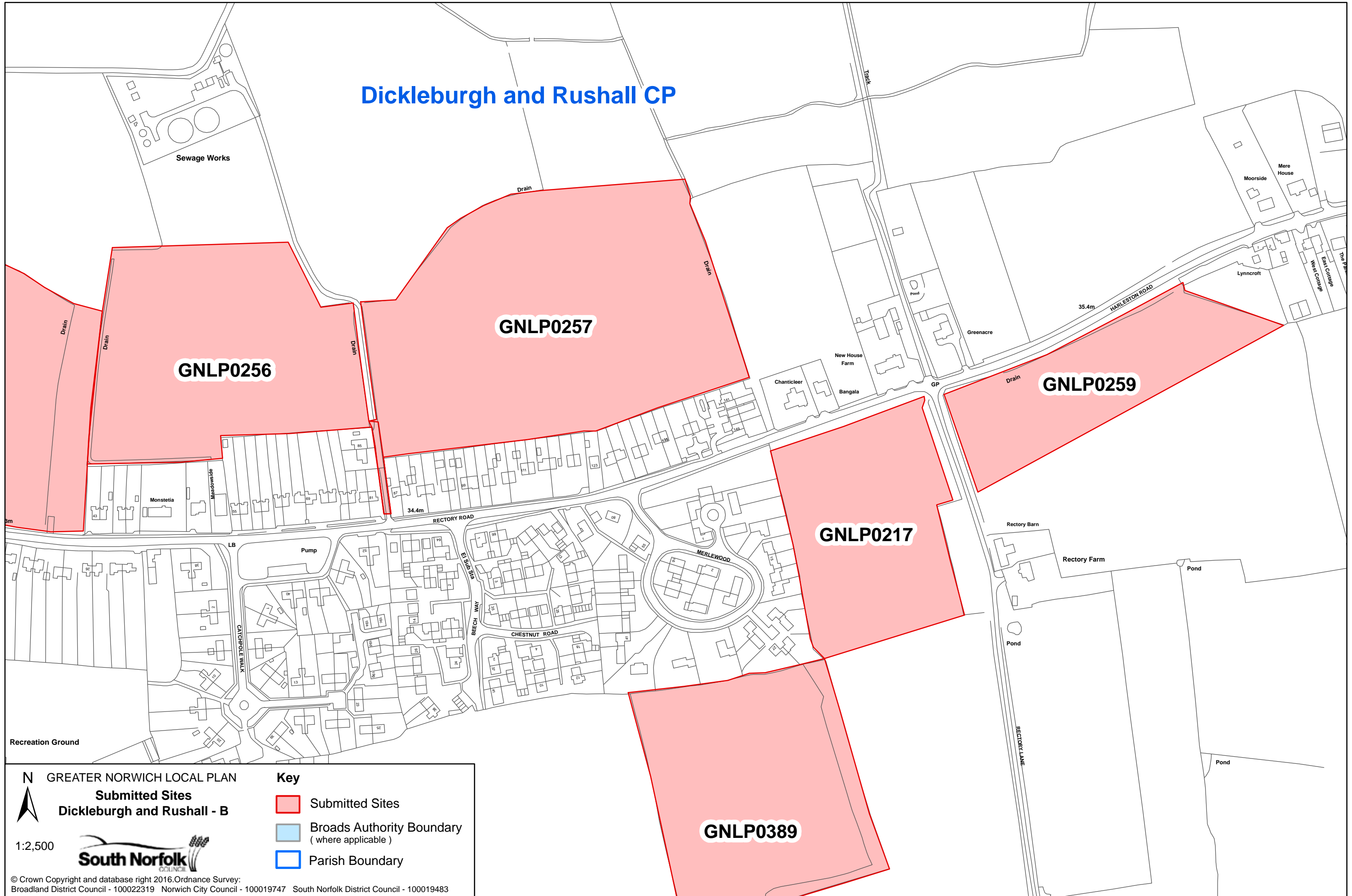
Key

- Submitted Sites
- Broads Authority Boundary (where applicable)
- Parish Boundary

© Crown Copyright and database right 2016. Ordnance Survey:
 Broadland District Council - 100022319 Norwich City Council - 100019747 South Norfolk District Council - 100019483

50-1

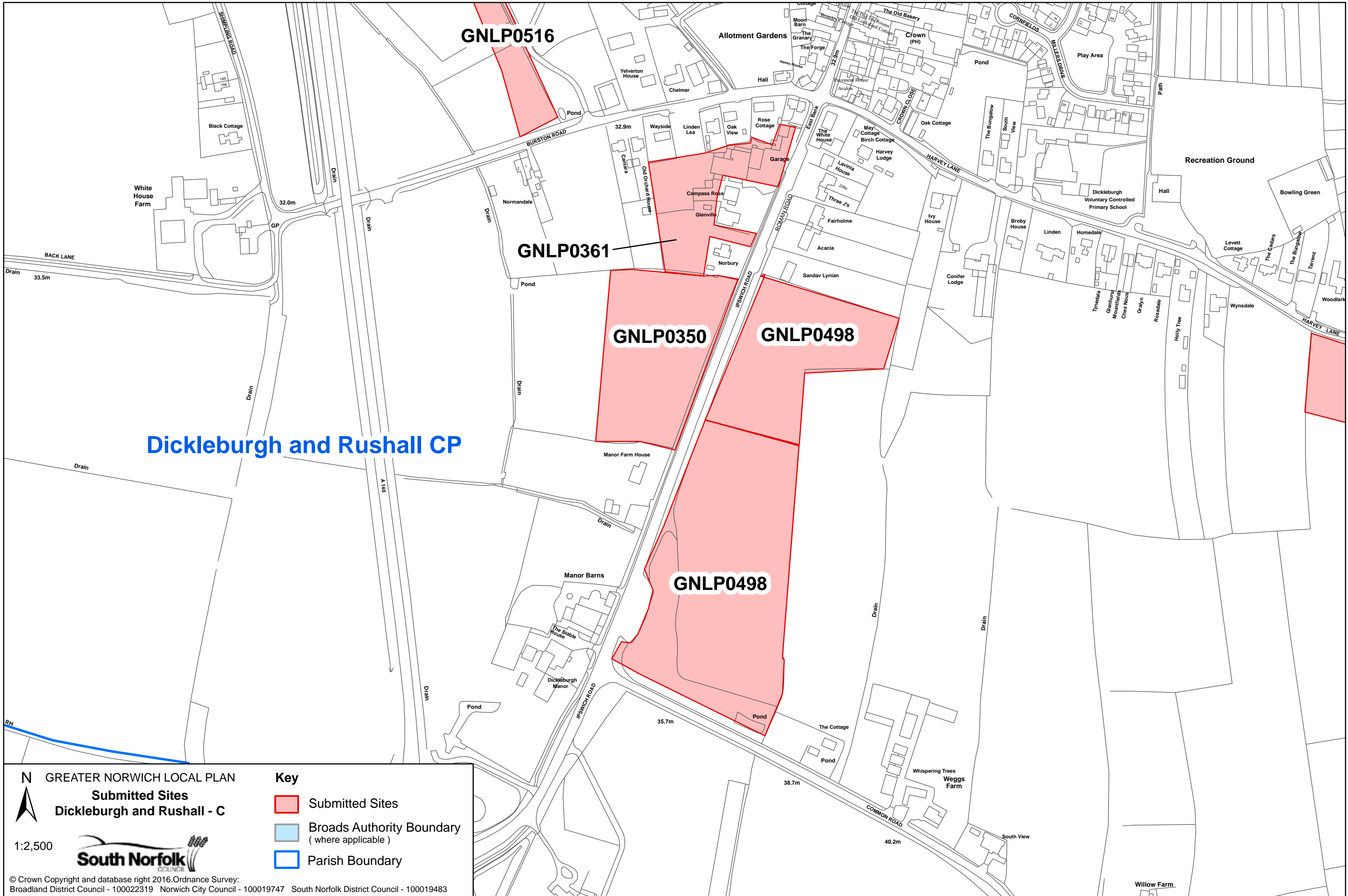
Dickleburgh and Rushall CP



N GREATER NORWICH LOCAL PLAN
Submitted Sites
Dickleburgh and Rushall - B

1:2,500

© Crown Copyright and database right 2016. Ordnance Survey:
Broadland District Council - 100022319 Norwich City Council - 100019747 South Norfolk District Council - 100019483



Dickleburgh and Rushall CP

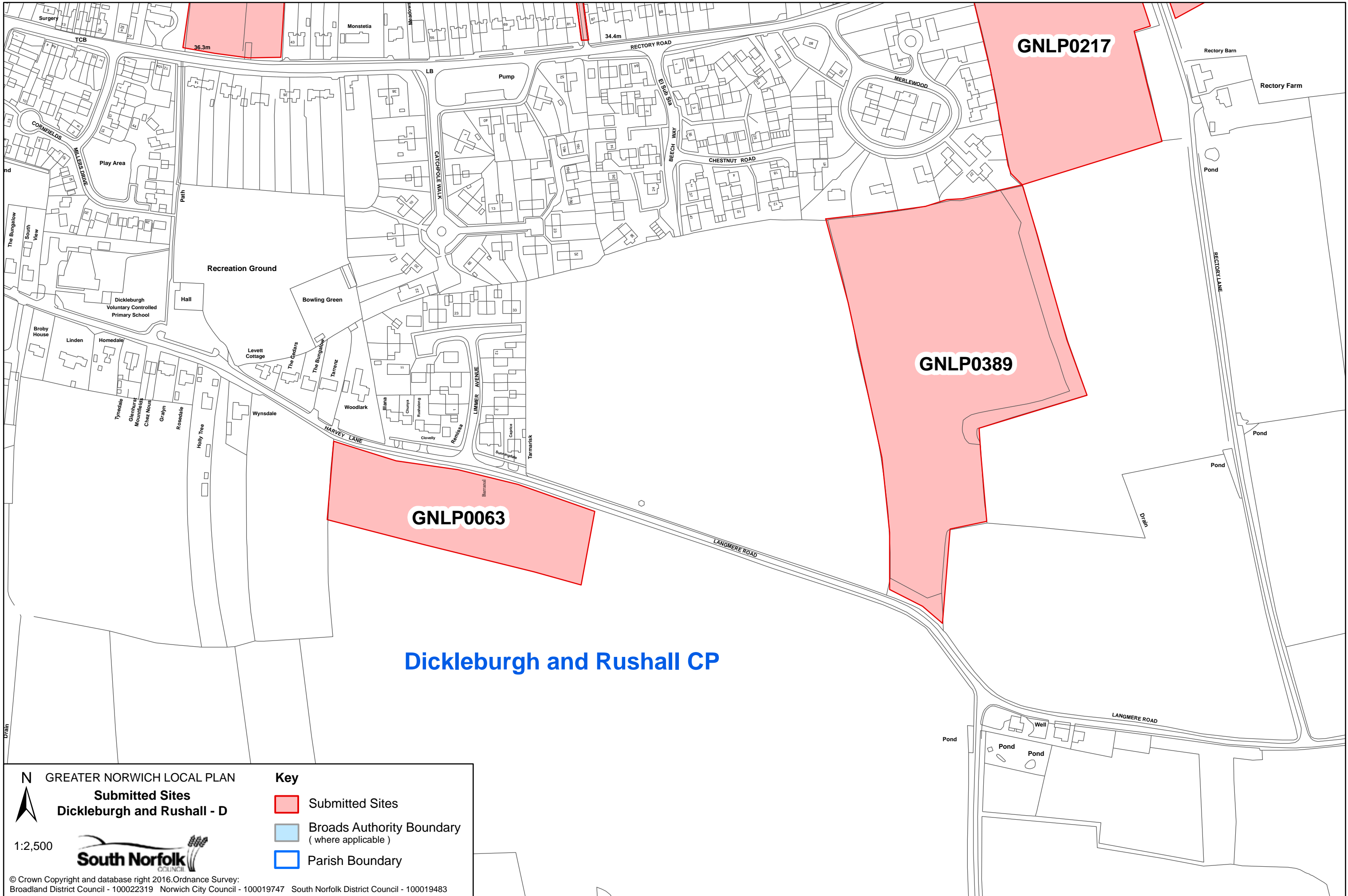
N GREATER NORWICH LOCAL PLAN
Submitted Sites
 Dickleburgh and Rushall - C

1:2,500

Key

- Submitted Sites
- Broads Authority Boundary (where applicable)
- Parish Boundary

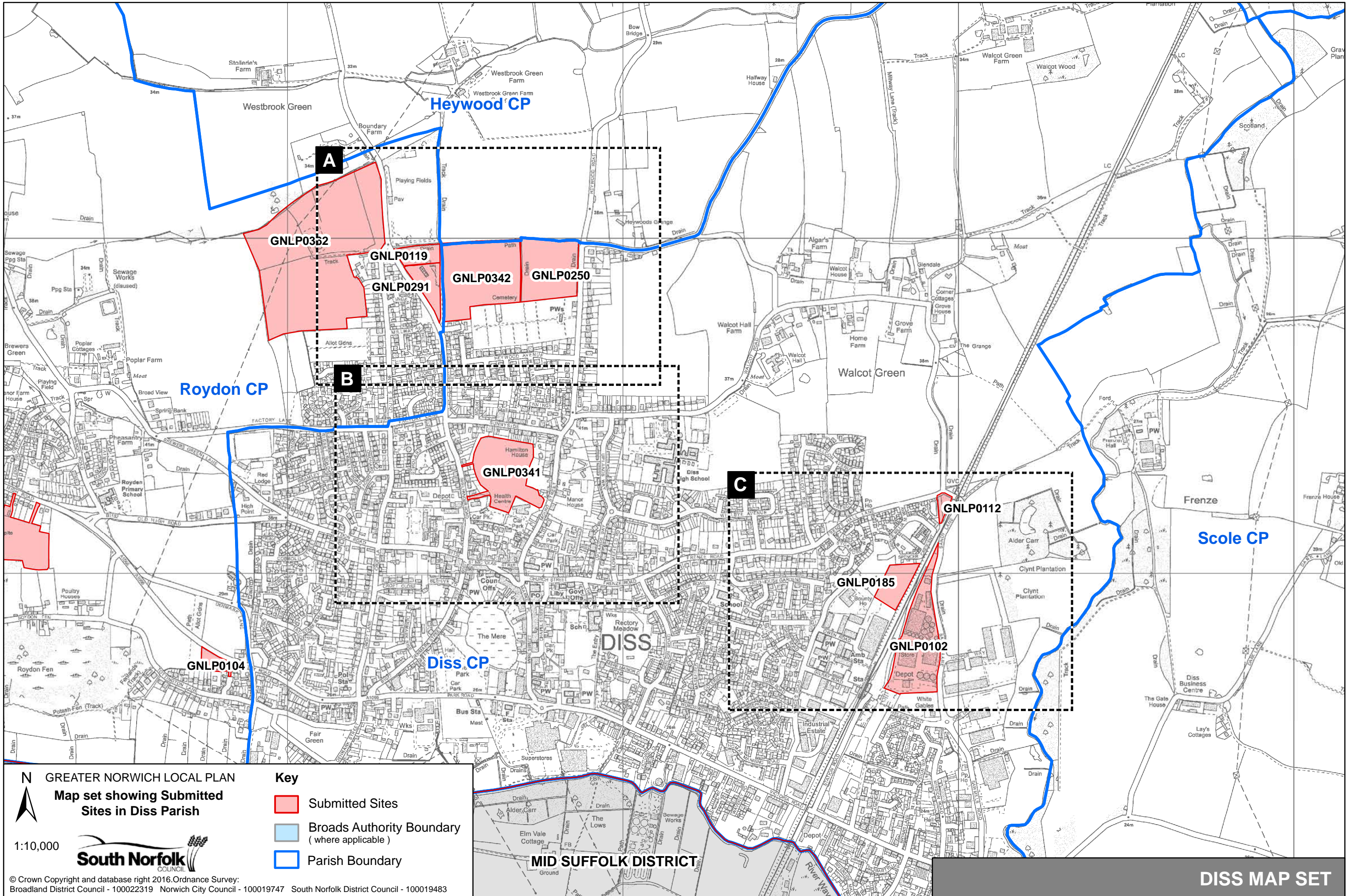
© Crown Copyright and database right 2016. Ordnance Survey:
 Broadland District Council - 100022319 Norwich City Council - 100019747 South Norfolk District Council - 100019483



N GREATER NORWICH LOCAL PLAN
Submitted Sites
Dickleburgh and Rushall - D

1:2,500

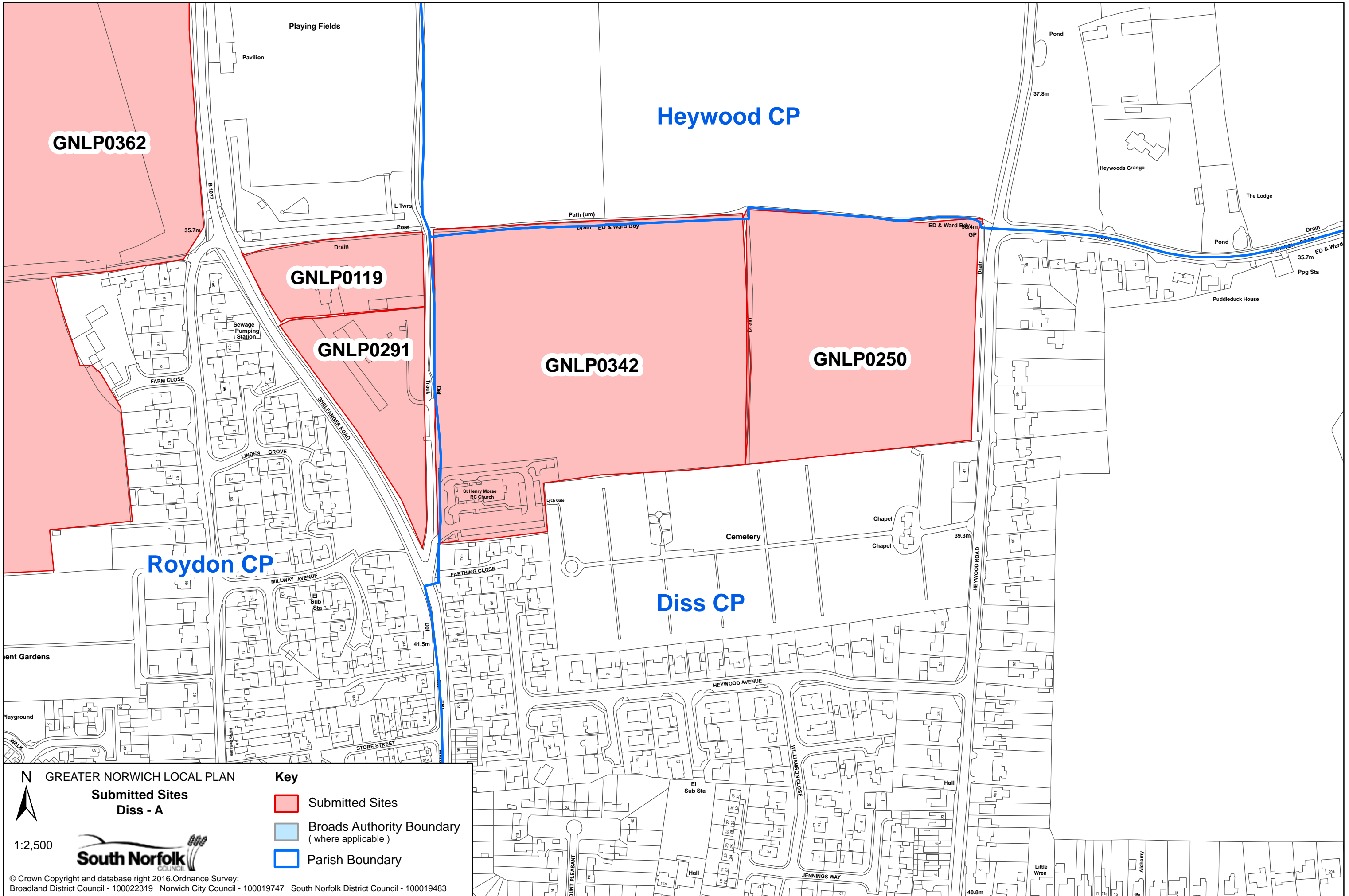
© Crown Copyright and database right 2016. Ordnance Survey:
 Broadland District Council - 100022319 Norwich City Council - 100019747 South Norfolk District Council - 100019483



N
 GREATER NORWICH LOCAL PLAN
 Map set showing Submitted Sites in Diss Parish



© Crown Copyright and database right 2016. Ordnance Survey:
 Broadland District Council - 100022319 Norwich City Council - 100019747 South Norfolk District Council - 100019483




N GREATER NORWICH LOCAL PLAN
Submitted Sites
 Diss - A

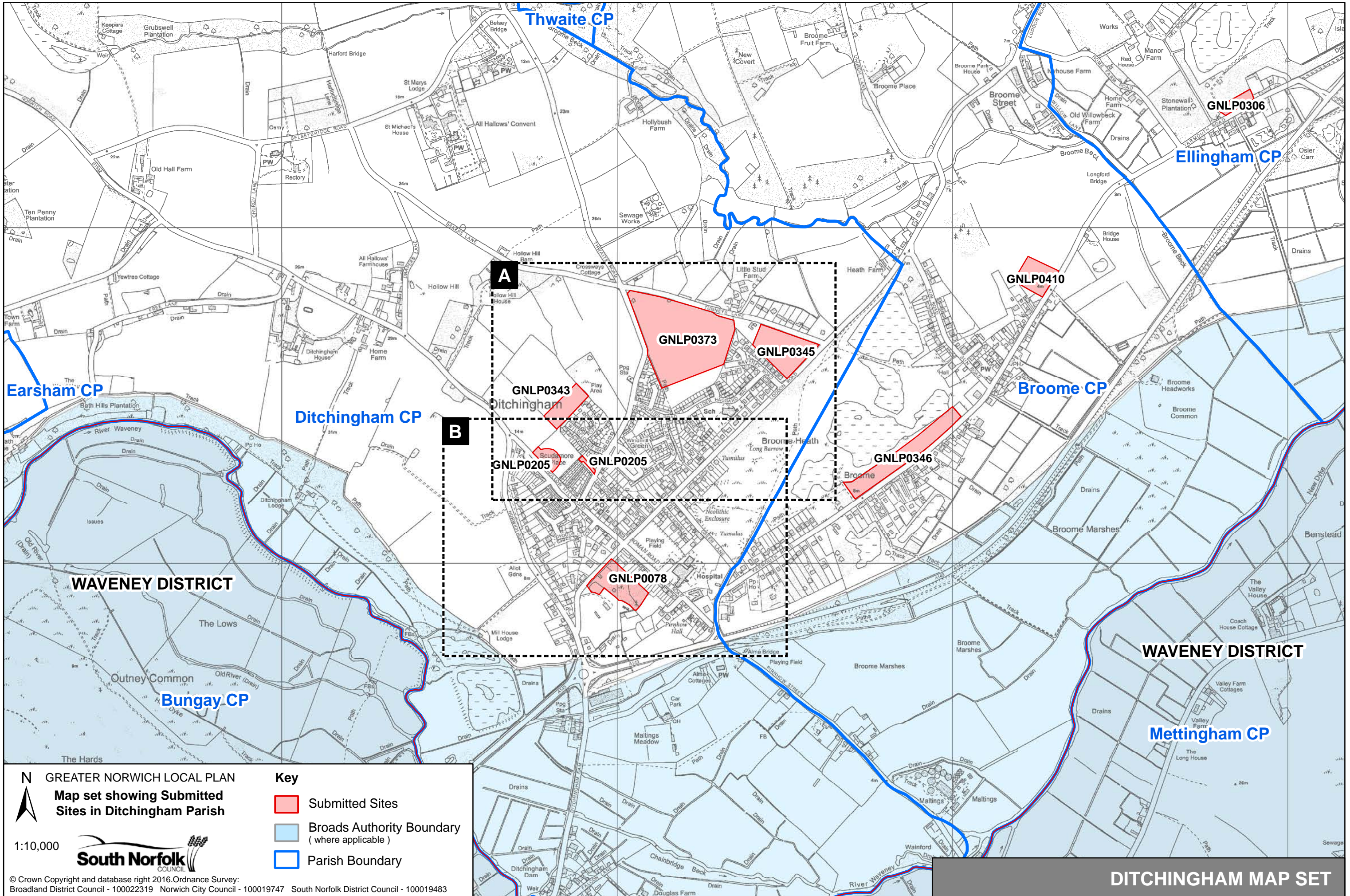
Key

- Submitted Sites
- Broads Authority Boundary (where applicable)
- Parish Boundary

1:2,500



© Crown Copyright and database right 2016. Ordnance Survey:
 Broadland District Council - 100022319 Norwich City Council - 100019747 South Norfolk District Council - 100019483



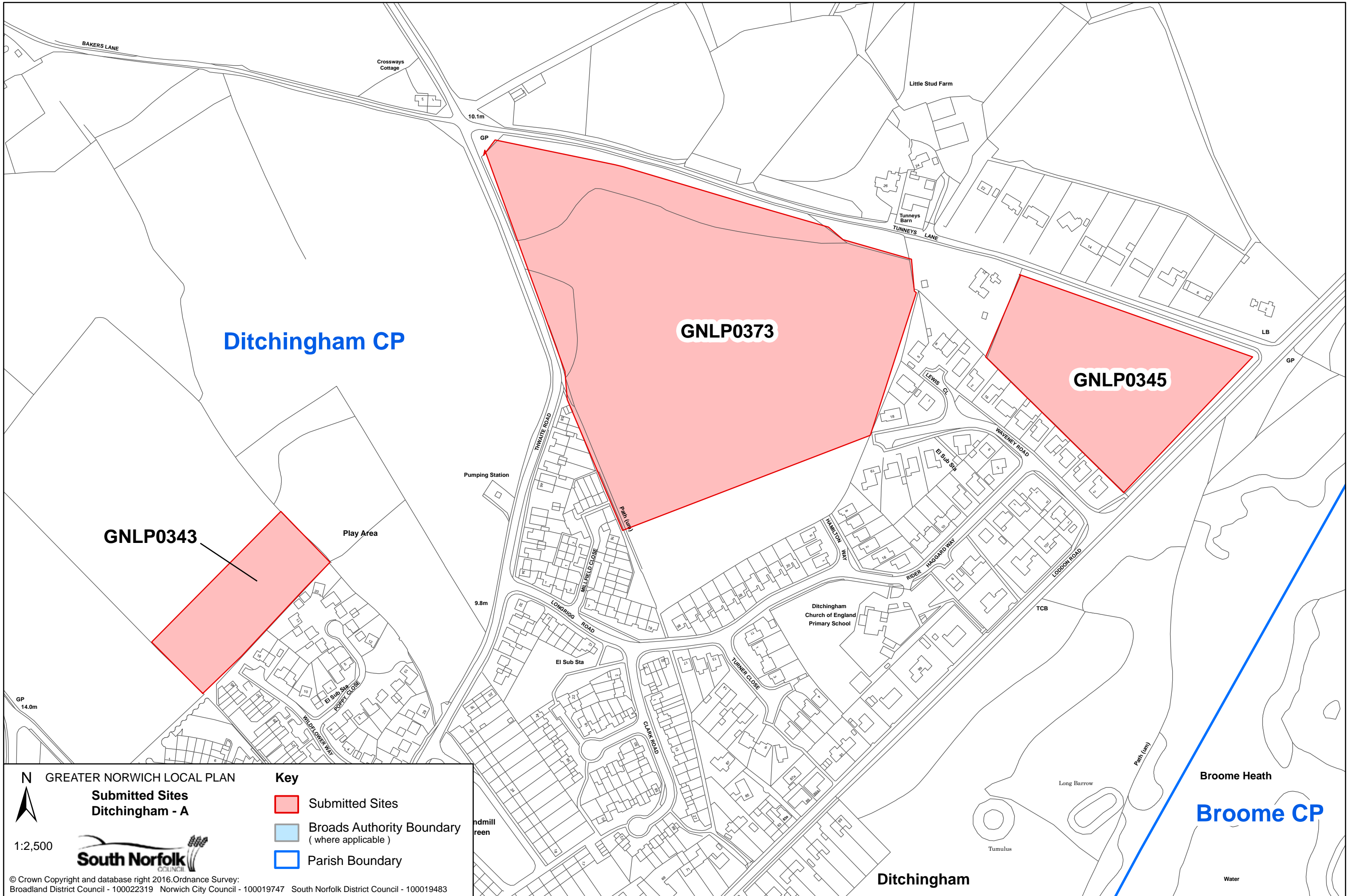
N GREATER NORWICH LOCAL PLAN
 Map set showing Submitted Sites in Ditchingham Parish



1:10,000
 © Crown Copyright and database right 2016. Ordnance Survey:
 Broadland District Council - 100022319 Norwich City Council - 100019747 South Norfolk District Council - 100019483

- Key**
- Submitted Sites
 - Broads Authority Boundary (where applicable)
 - Parish Boundary

DITCHINGHAM MAP SET



Ditchingham CP

GNLP0373

GNLP0345

GNLP0343

Play Area

Ditchingham Church of England Primary School

Broome Heath

Broome CP

Ditchingham

N GREATER NORWICH LOCAL PLAN

**Submitted Sites
Ditchingham - A**

Key

- Submitted Sites
- Broads Authority Boundary (where applicable)
- Parish Boundary

1:2,500



© Crown Copyright and database right 2016. Ordnance Survey:
Broadland District Council - 100022319 Norwich City Council - 100019747 South Norfolk District Council - 100019483

