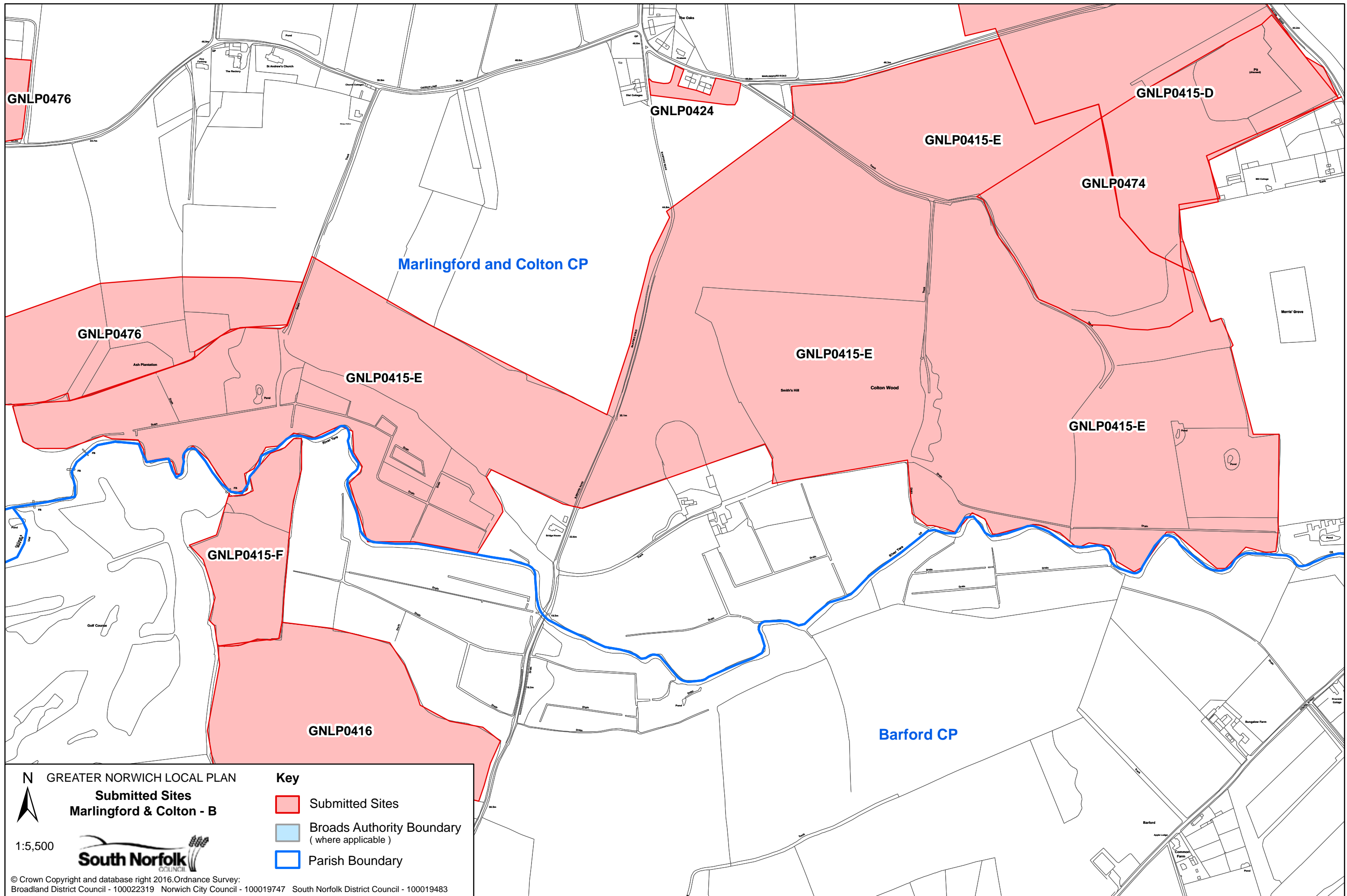


N GREATER NORWICH LOCAL PLAN
 Map set showing Submitted
 Sites in Marlingford
 & Colton Parish
 1:12,000

Key
 Submitted Sites
 Broads Authority Boundary
 (where applicable)
 Parish Boundary

MARLINGFORD & COLTON MAP SET

© Crown Copyright and database right 2016. Ordnance Survey:
 Broadland District Council - 100022319 Norwich City Council - 100019747 South Norfolk District Council - 100019483



N GREATER NORWICH LOCAL PLAN
Submitted Sites
Marlingford & Colton - B

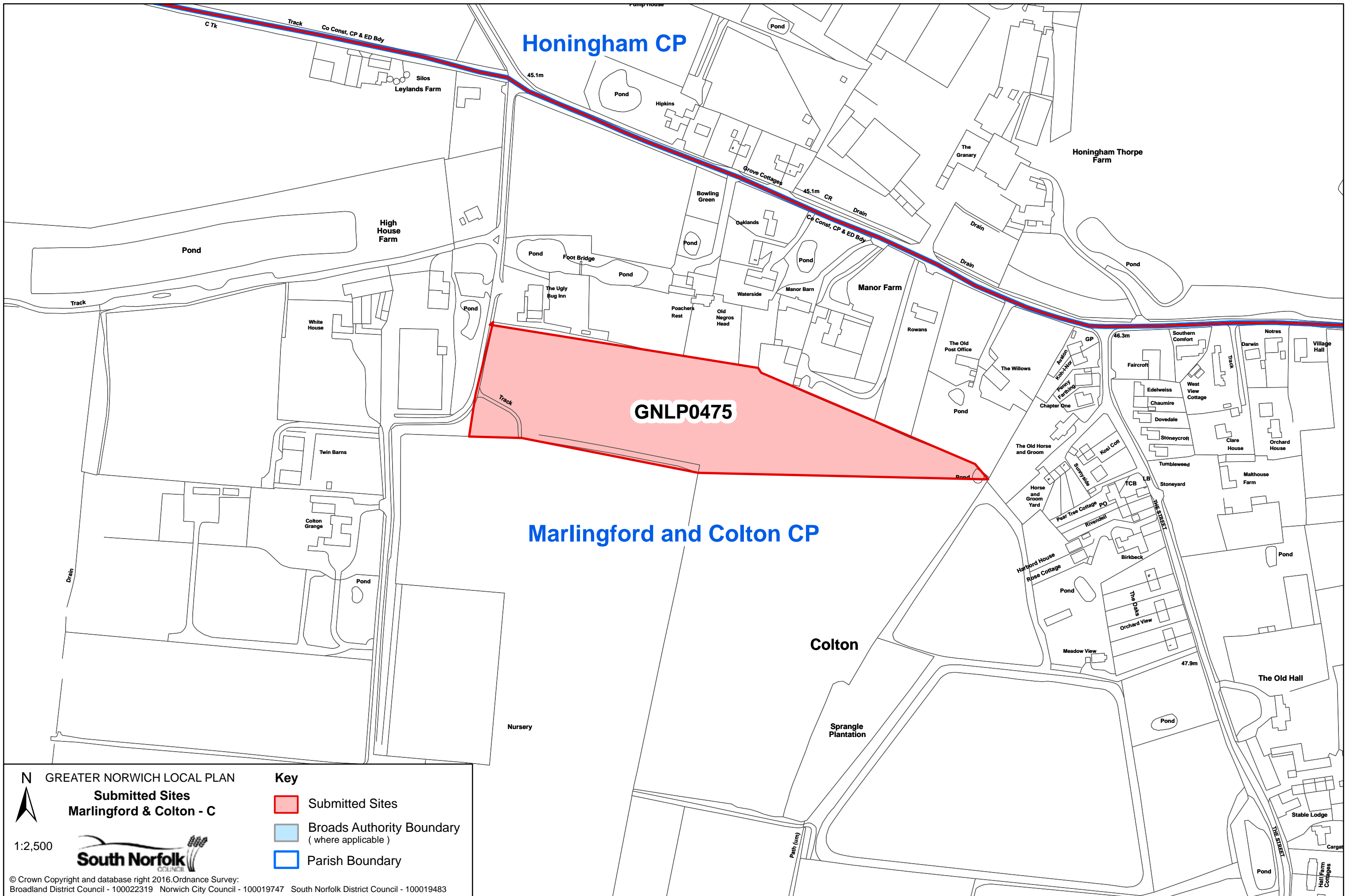
Key

- Submitted Sites
- Broads Authority Boundary (where applicable)
- Parish Boundary

1:5,500

South Norfolk COUNCIL

© Crown Copyright and database right 2016. Ordnance Survey:
Broadland District Council - 100022319 Norwich City Council - 100019747 South Norfolk District Council - 100019483



Honingham CP

Marlingford and Colton CP

Colton

GNL0475

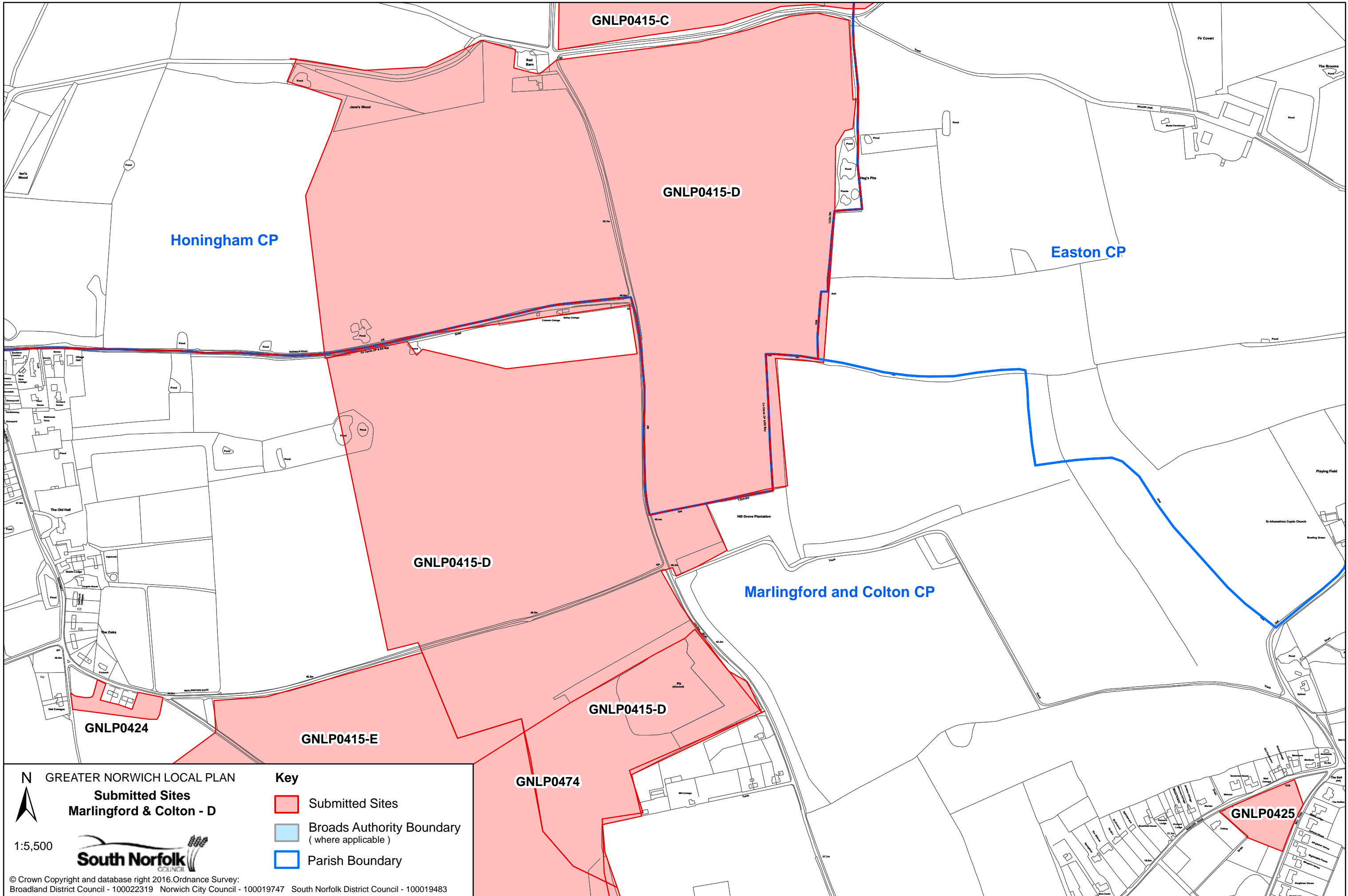
N GREATER NORWICH LOCAL PLAN
Submitted Sites
Marlingford & Colton - C

1:2,500

Key

- Submitted Sites
- Broads Authority Boundary (where applicable)
- Parish Boundary

© Crown Copyright and database right 2016. Ordnance Survey:
 Broadland District Council - 100022319 Norwich City Council - 100019747 South Norfolk District Council - 100019483



N GREATER NORWICH LOCAL PLAN
Submitted Sites
Marlingford & Colton - D

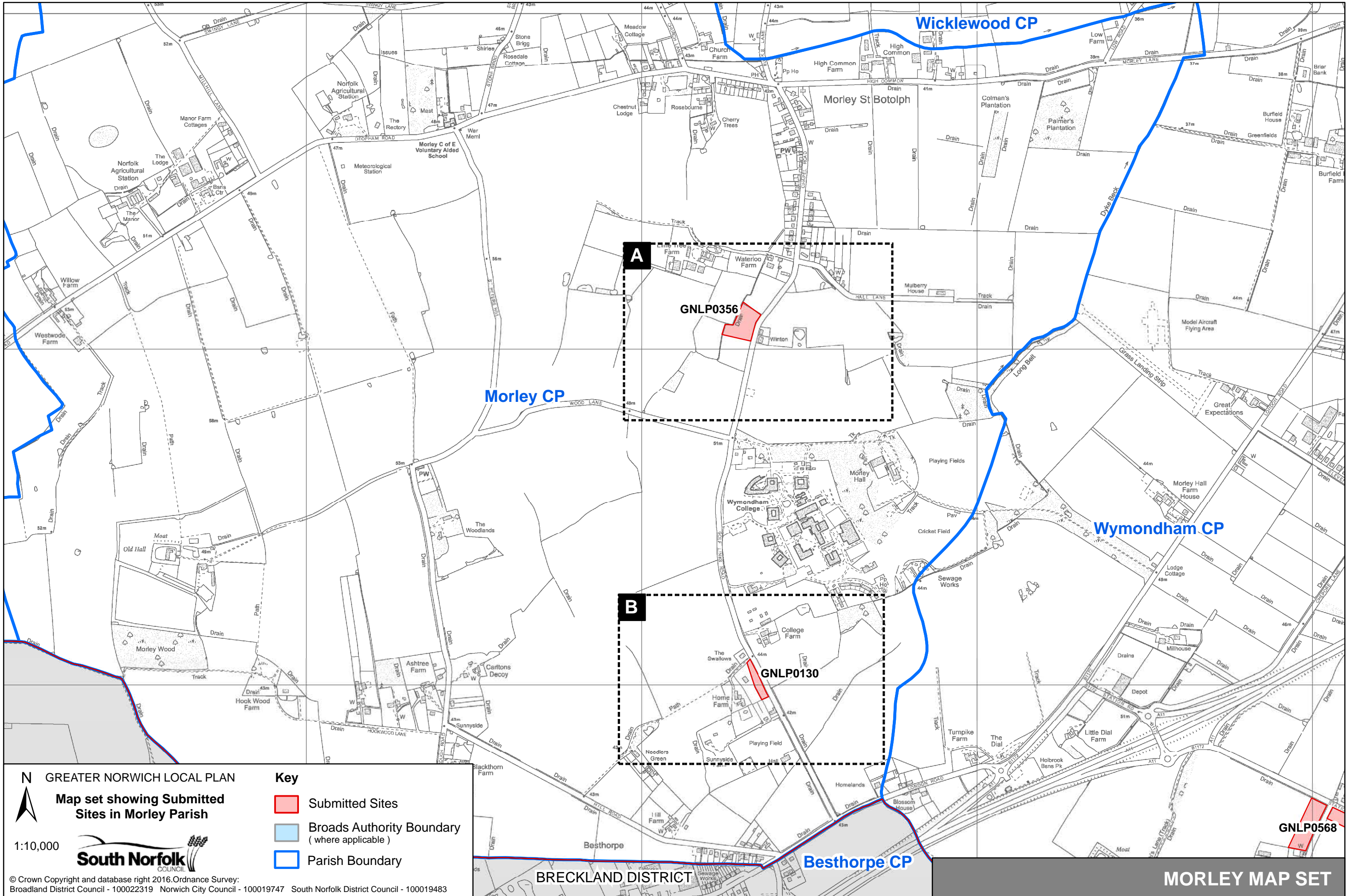
1:5,500

South Norfolk
 COUNCIL

© Crown Copyright and database right 2016. Ordnance Survey:
 Broadland District Council - 100022319 Norwich City Council - 100019747 South Norfolk District Council - 100019483

Key

- Submitted Sites
- Broads Authority Boundary (where applicable)
- Parish Boundary



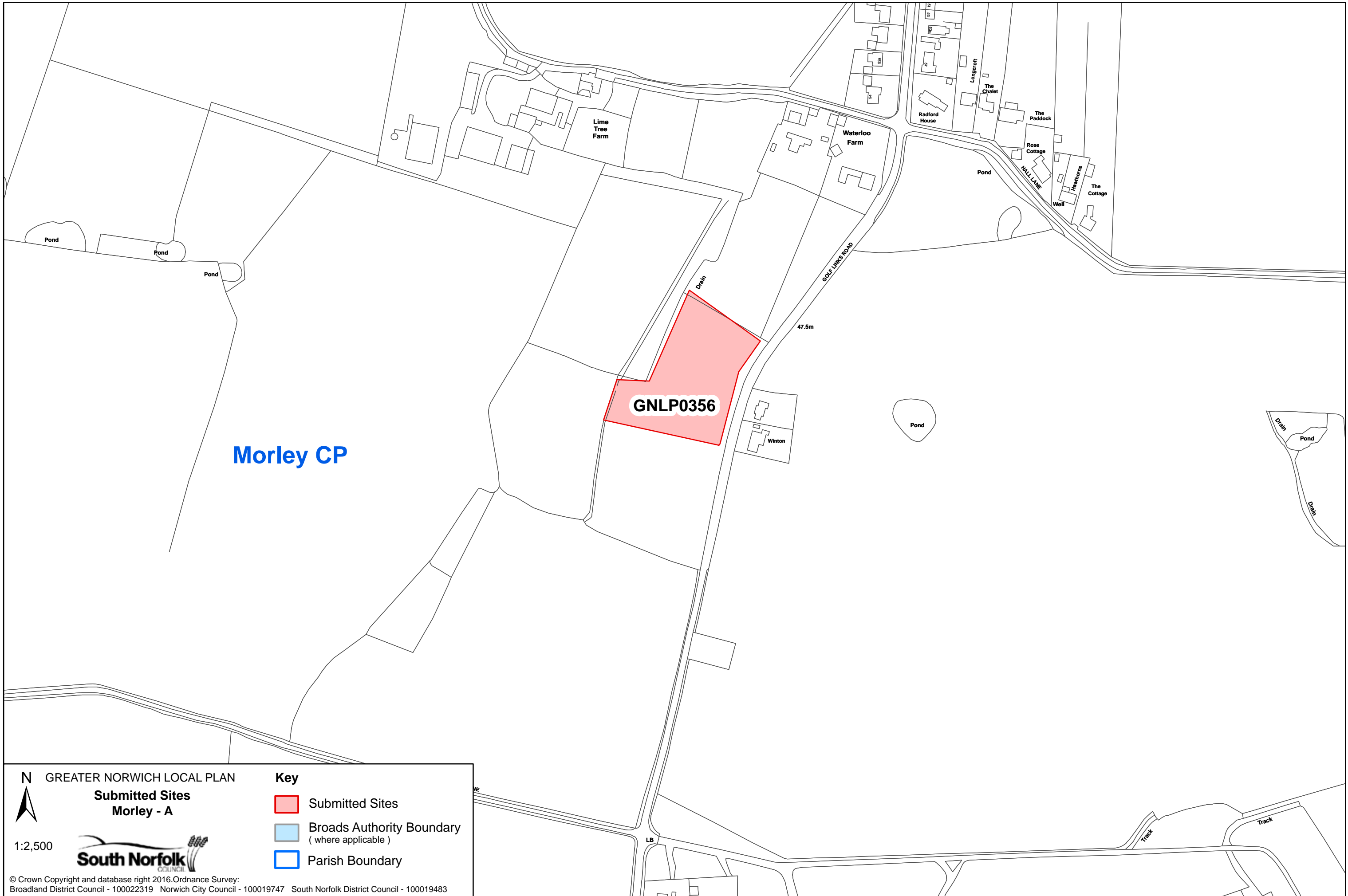
N GREATER NORWICH LOCAL PLAN
 Map set showing Submitted Sites in Morley Parish



1:10,000
 © Crown Copyright and database right 2016. Ordnance Survey:
 Broadland District Council - 100022319 Norwich City Council - 100019747 South Norfolk District Council - 100019483

- Key**
- Submitted Sites
 - Broads Authority Boundary (where applicable)
 - Parish Boundary

MORLEY MAP SET



Morley CP

GNLP0356

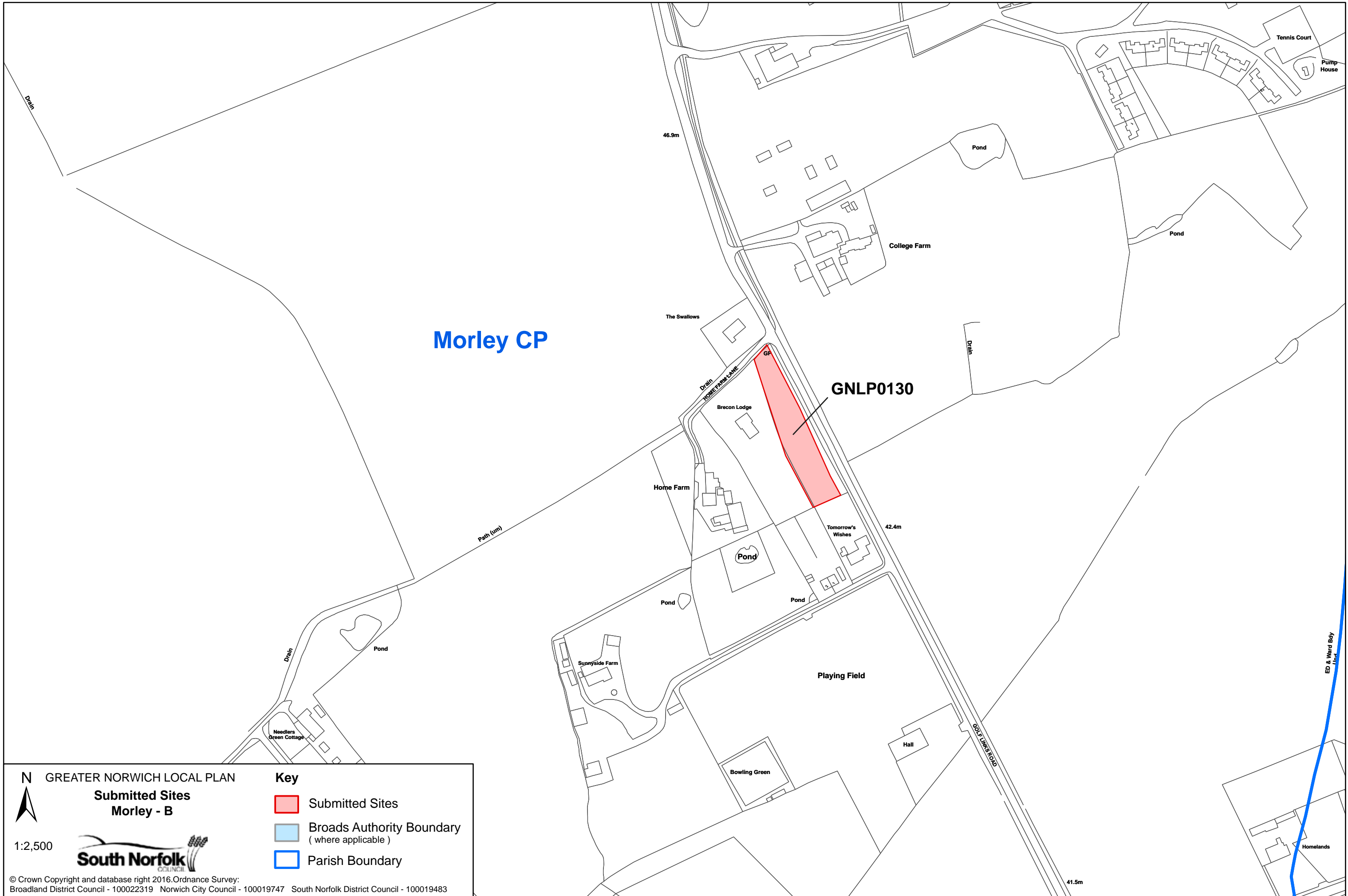
N GREATER NORWICH LOCAL PLAN
Submitted Sites
 Morley - A

1:2,500

Key

- Submitted Sites
- Broads Authority Boundary (where applicable)
- Parish Boundary

© Crown Copyright and database right 2016. Ordnance Survey:
 Broadland District Council - 100022319 Norwich City Council - 100019747 South Norfolk District Council - 100019483



N GREATER NORWICH LOCAL PLAN
Submitted Sites
Morley - B

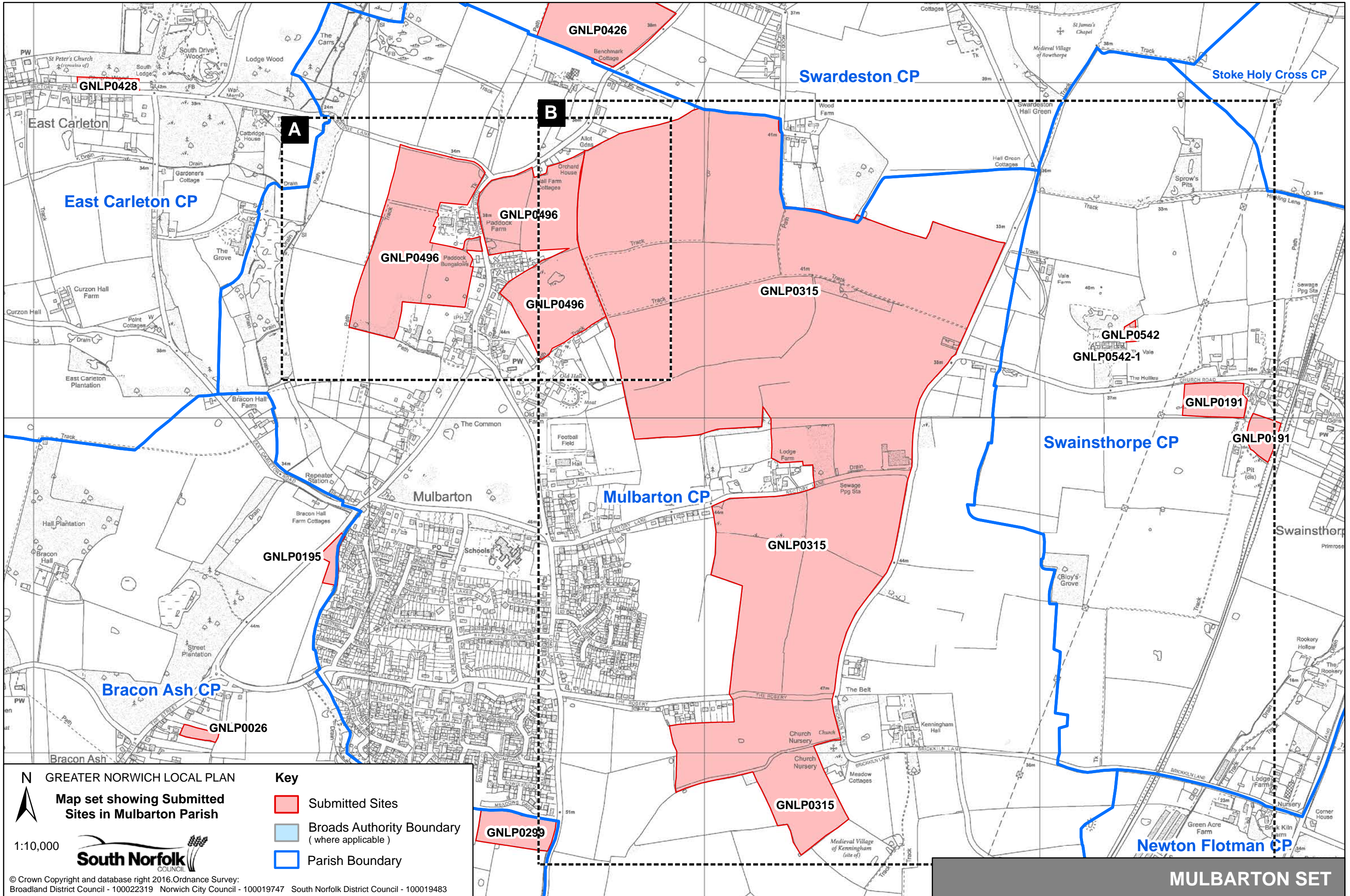
1:2,500

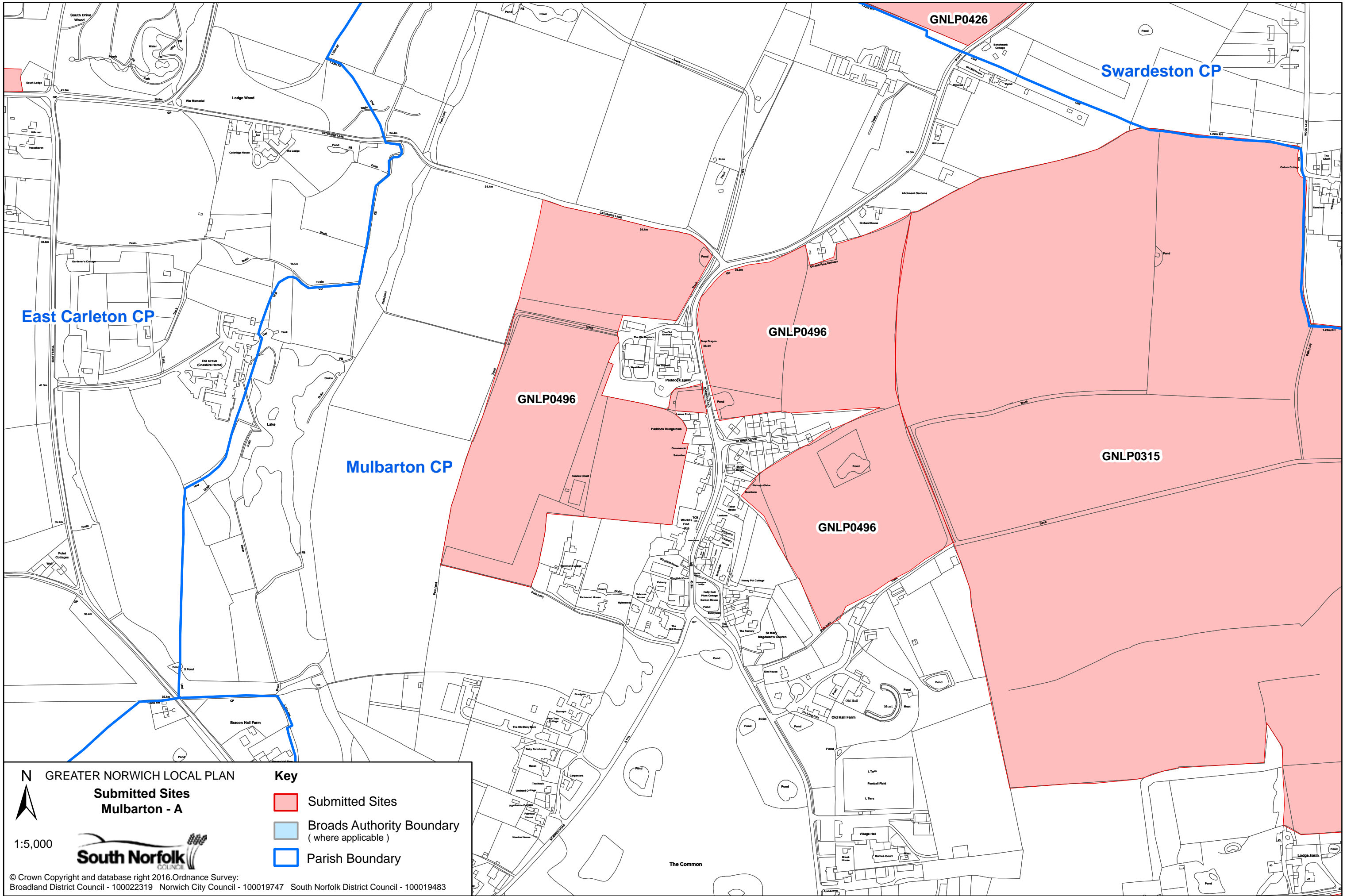
South Norfolk
 COUNCIL

Key

- Submitted Sites
- Broads Authority Boundary (where applicable)
- Parish Boundary

© Crown Copyright and database right 2016. Ordnance Survey:
 Broadland District Council - 100022319 Norwich City Council - 100019747 South Norfolk District Council - 100019483






N GREATER NORWICH LOCAL PLAN
Submitted Sites
Mulbarton - A

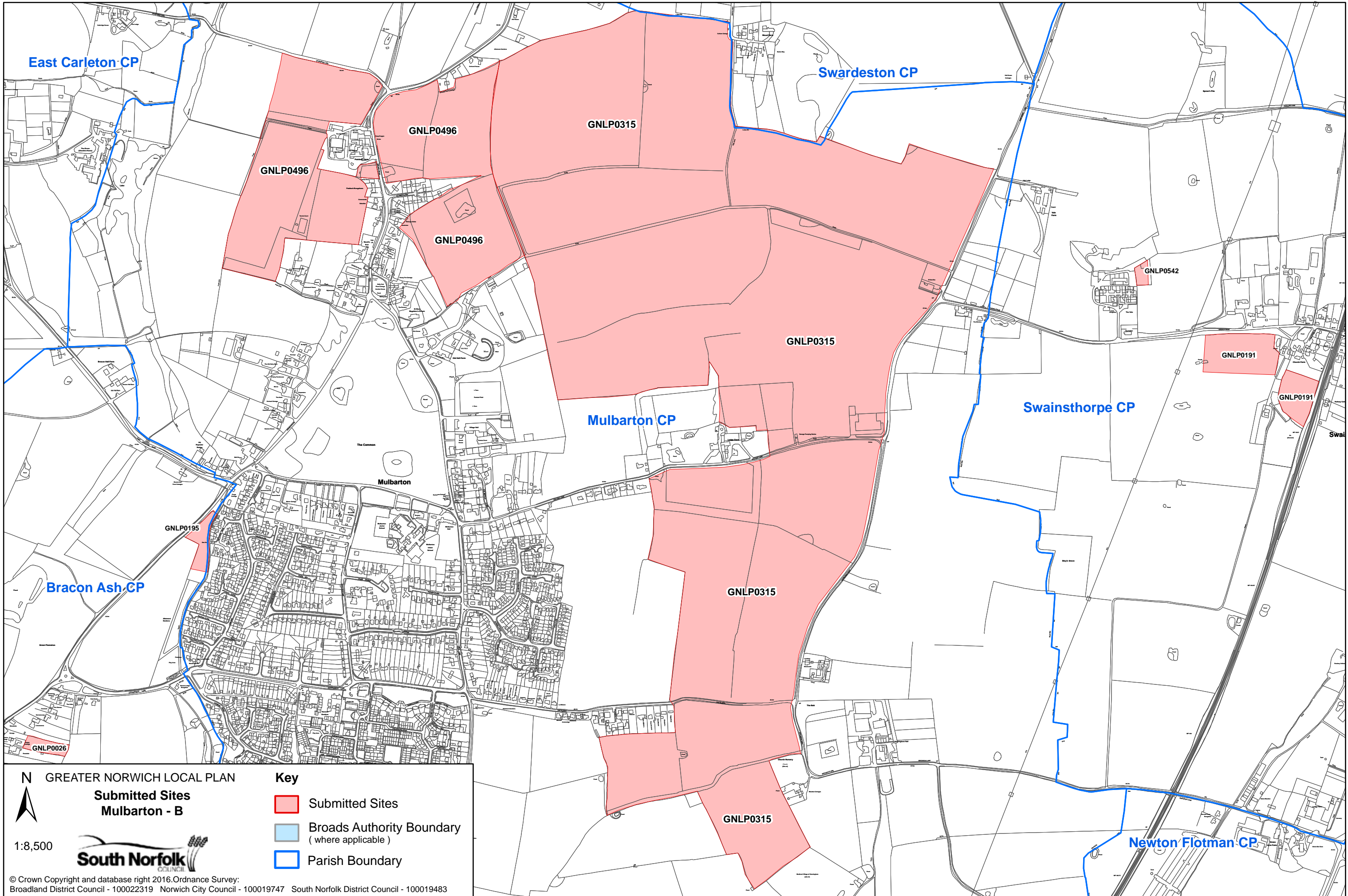
Key

- Submitted Sites
- Broads Authority Boundary (where applicable)
- Parish Boundary

1:5,000



© Crown Copyright and database right 2016. Ordnance Survey:
 Broadland District Council - 100022319 Norwich City Council - 100019747 South Norfolk District Council - 100019483




N GREATER NORWICH LOCAL PLAN
Submitted Sites
Mulbarton - B

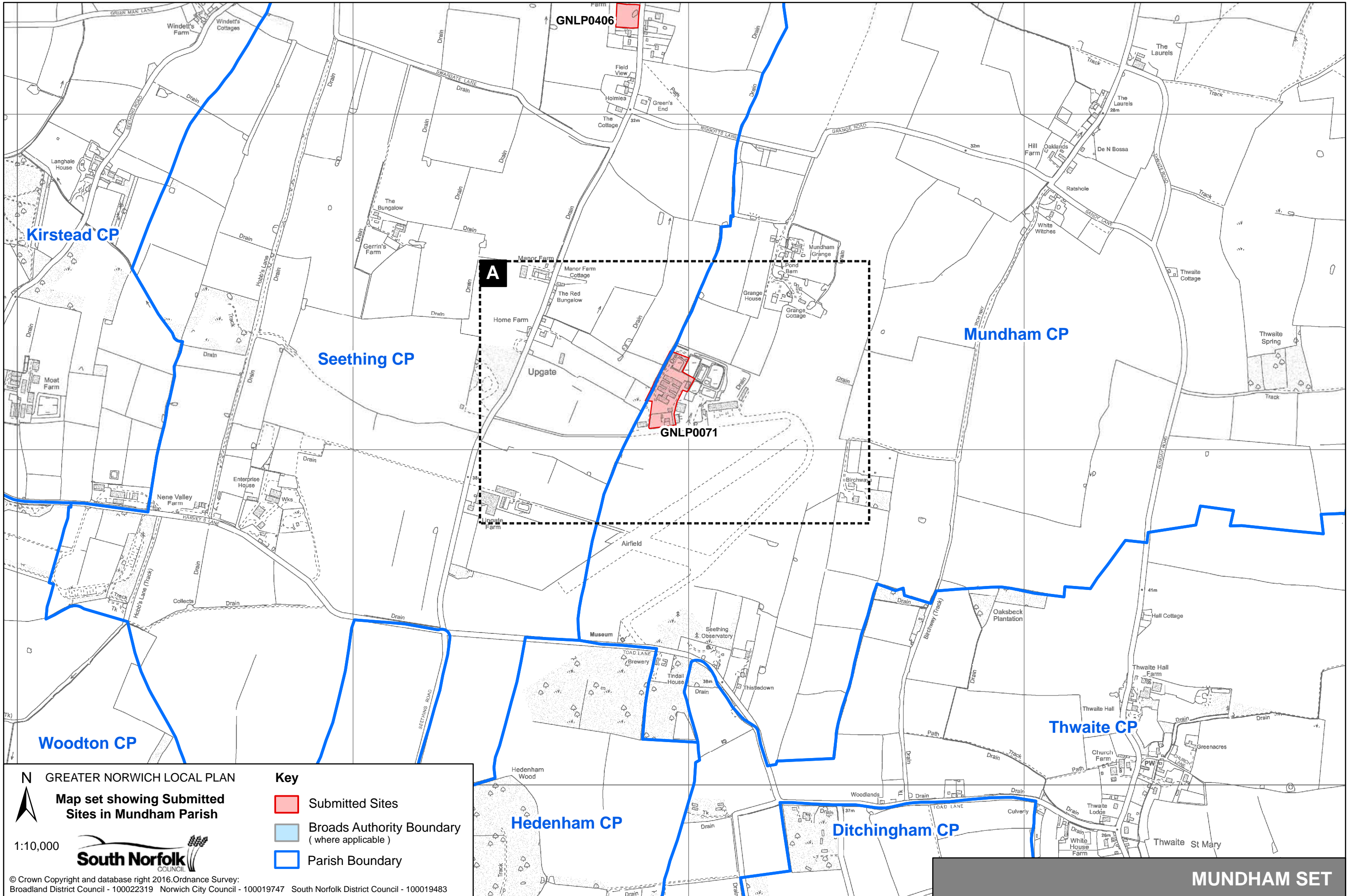
Key

- Submitted Sites
- Broadland Authority Boundary (where applicable)
- Parish Boundary

1:8,500



© Crown Copyright and database right 2016. Ordnance Survey:
 Broadland District Council - 100022319 Norwich City Council - 100019747 South Norfolk District Council - 100019483



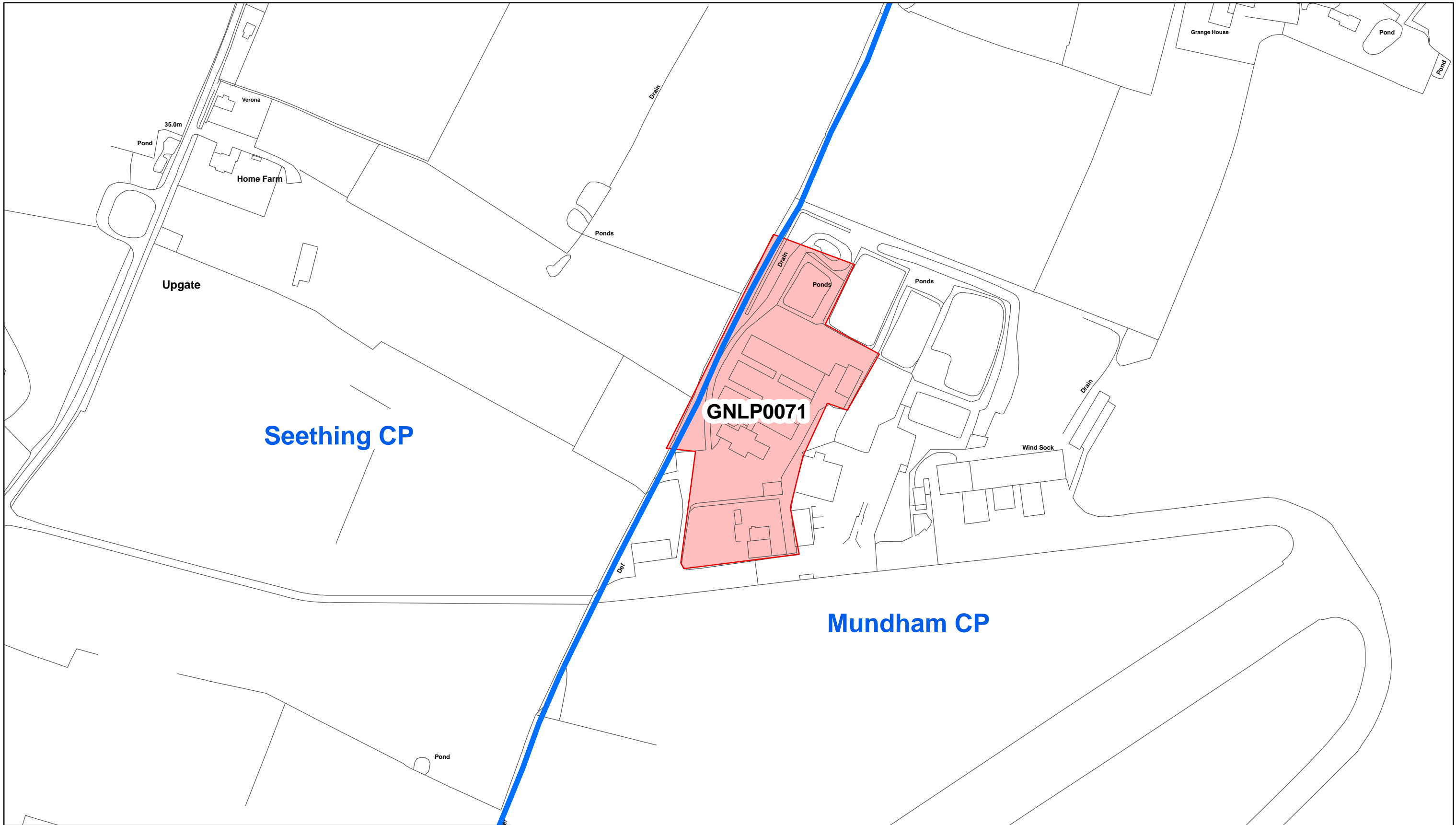
N GREATER NORWICH LOCAL PLAN
 Map set showing Submitted Sites in Mundham Parish



1:10,000
 © Crown Copyright and database right 2016. Ordnance Survey:
 Broadland District Council - 100022319 Norwich City Council - 100019747 South Norfolk District Council - 100019483

- Key**
- Submitted Sites
 - Broads Authority Boundary (where applicable)
 - Parish Boundary

MUNDHAM SET



N GREATER NORWICH LOCAL PLAN
Submitted Sites
Mundham - A

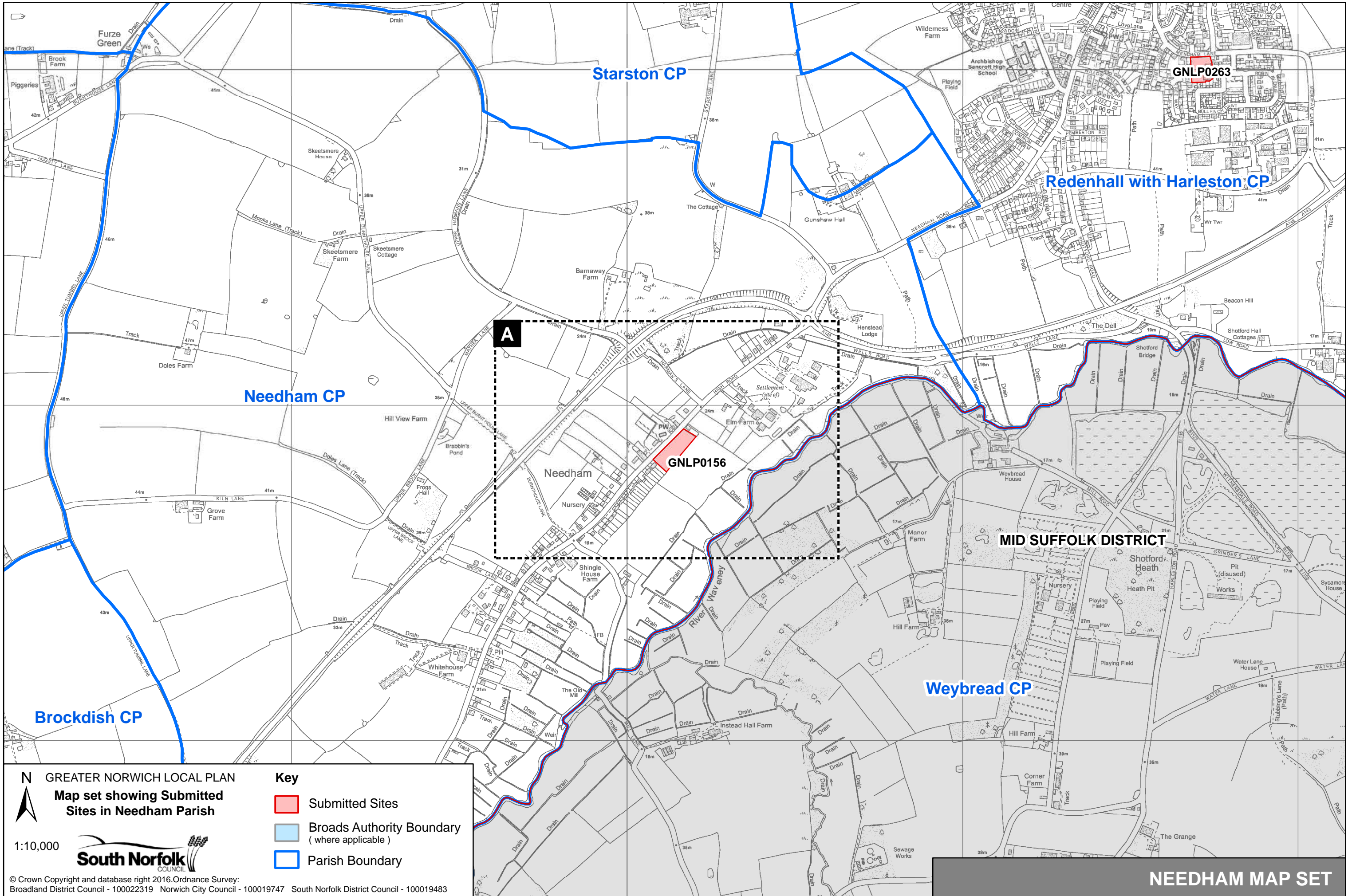
1:2,500



Key

- Submitted Sites
- Broads Authority Boundary (where applicable)
- Parish Boundary

© Crown Copyright and database right 2016. Ordnance Survey:
 Broadland District Council - 100022319 Norwich City Council - 100019747 South Norfolk District Council - 100019483



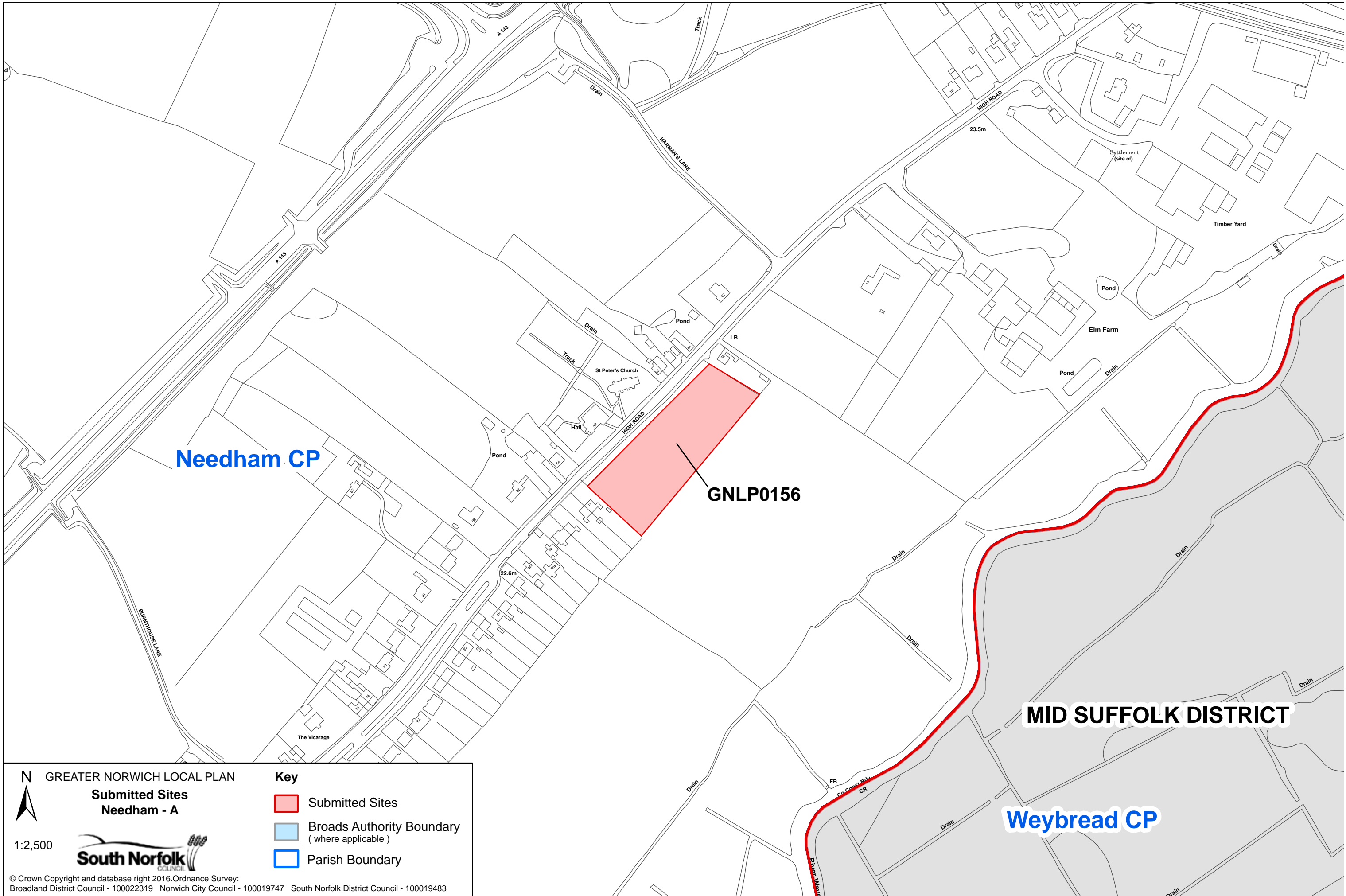
N GREATER NORWICH LOCAL PLAN
Map set showing Submitted Sites in Needham Parish



© Crown Copyright and database right 2016. Ordnance Survey:
 Broadland District Council - 100022319 Norwich City Council - 100019747 South Norfolk District Council - 100019483

- Key**
- Submitted Sites
 - Broads Authority Boundary (where applicable)
 - Parish Boundary

NEEDHAM MAP SET



Needham CP

GNLP0156

MID SUFFOLK DISTRICT

Weybread CP

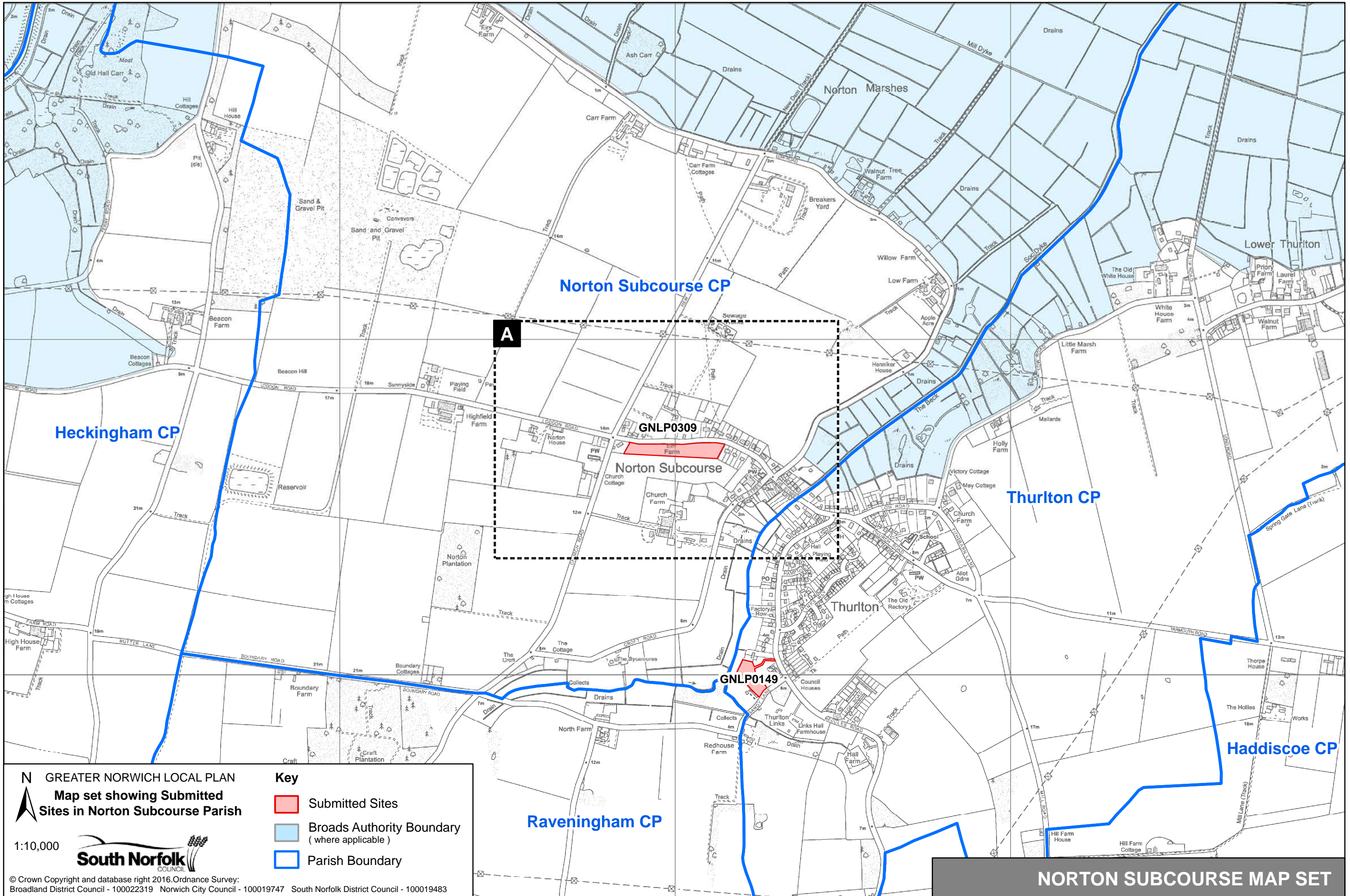
N GREATER NORWICH LOCAL PLAN
Submitted Sites
 Needham - A

1:2,500

Key

- Submitted Sites
- Broads Authority Boundary (where applicable)
- Parish Boundary

© Crown Copyright and database right 2016. Ordnance Survey:
 Broadland District Council - 100022319 Norwich City Council - 100019747 South Norfolk District Council - 100019483



N GREATER NORWICH LOCAL PLAN
Map set showing Submitted Sites in Norton Subcourse Parish

1:10,000

South Norfolk COUNCIL

© Crown Copyright and database right 2016. Ordnance Survey:
 Broadland District Council - 100022319 Norwich City Council - 100019747 South Norfolk District Council - 100019483

Key

- Submitted Sites
- Broads Authority Boundary (where applicable)
- Parish Boundary

NORTON SUBCOURSE MAP SET

Norton Subcourse CP

GNLP0309

Norton Subcourse

Thurlton CP


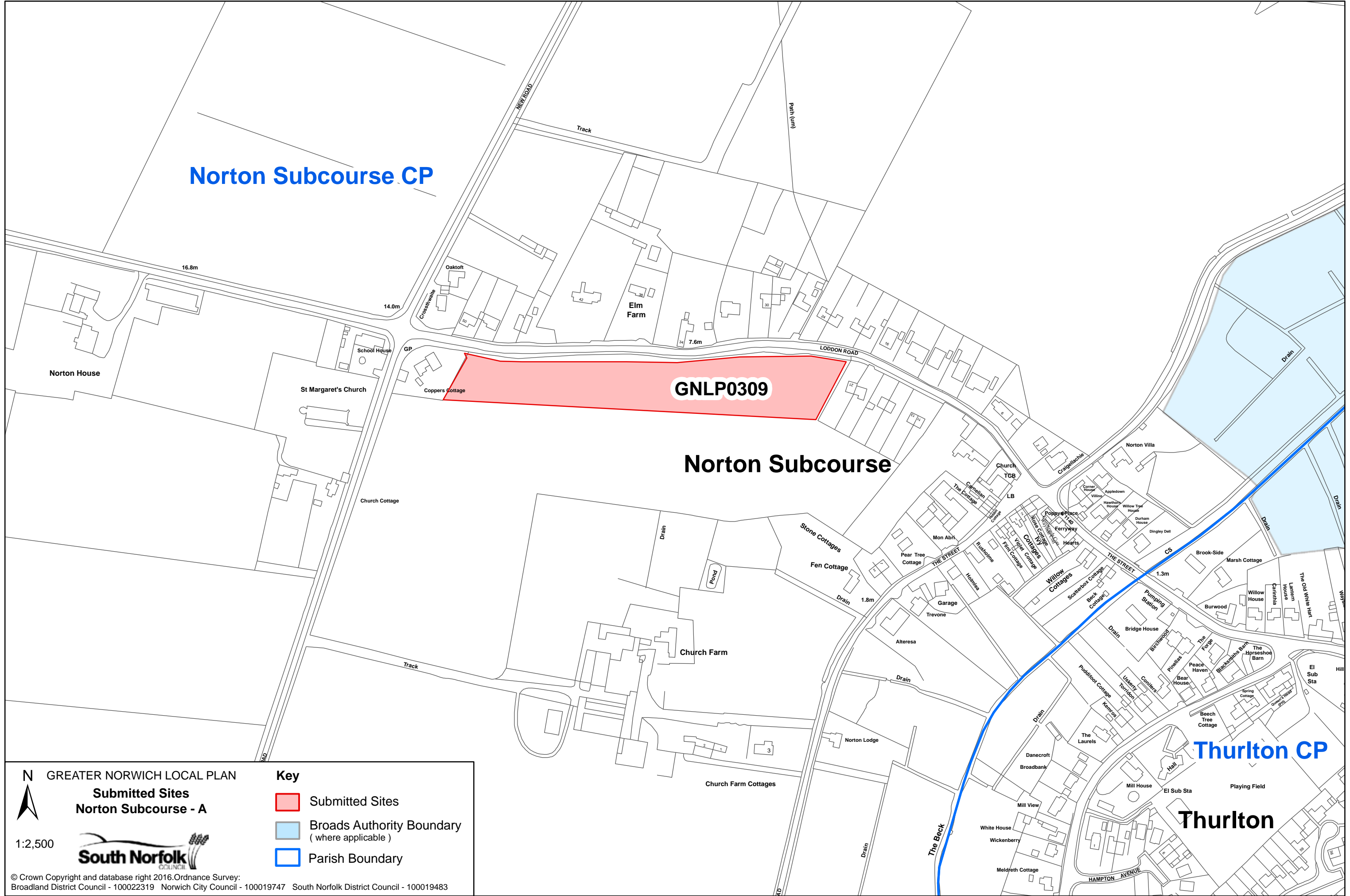
Thurlton

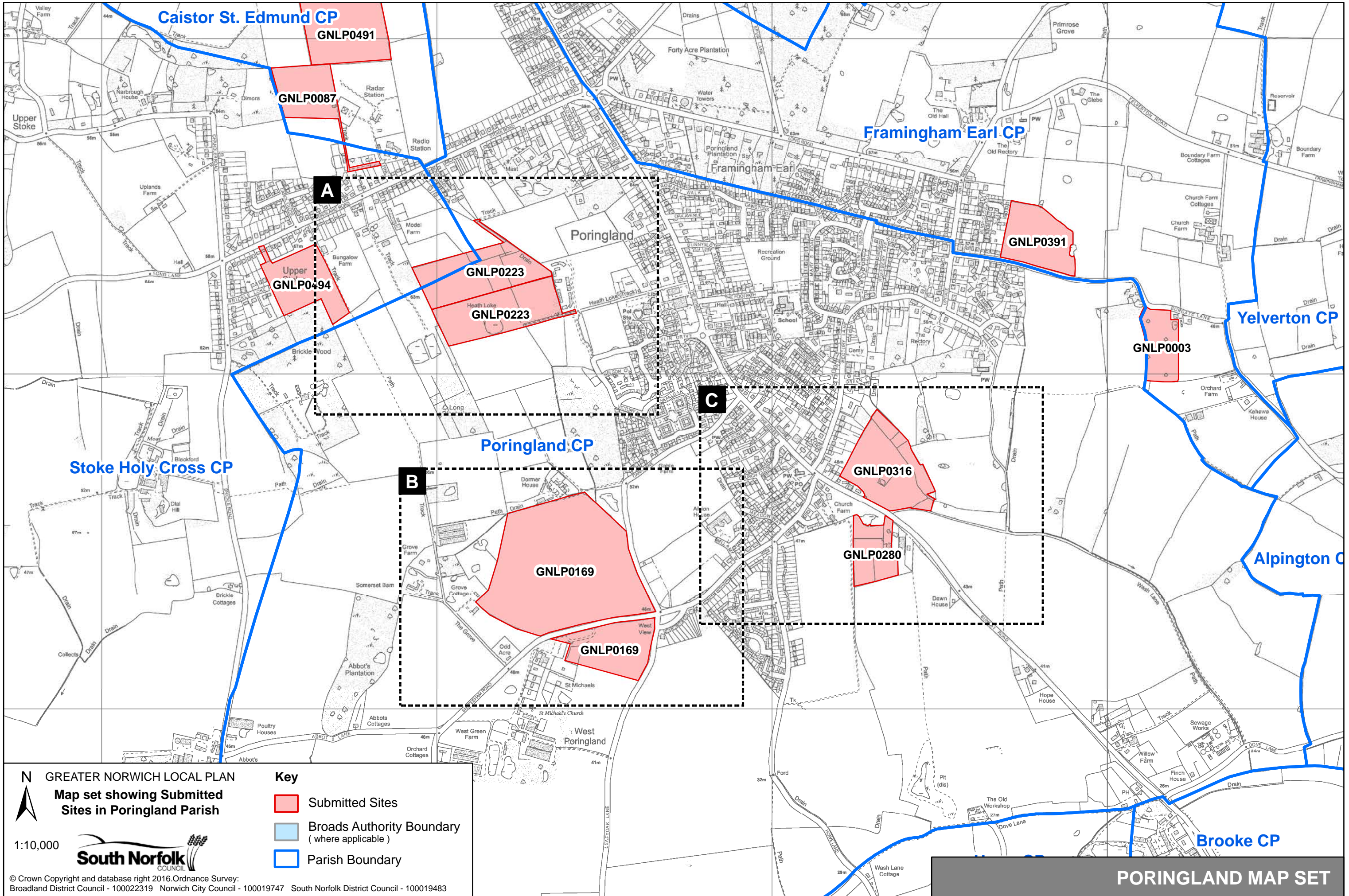
N GREATER NORWICH LOCAL PLAN
Submitted Sites
 Norton Subcourse - A

Key

- Submitted Sites
- Broads Authority Boundary (where applicable)
- Parish Boundary

1:2,500

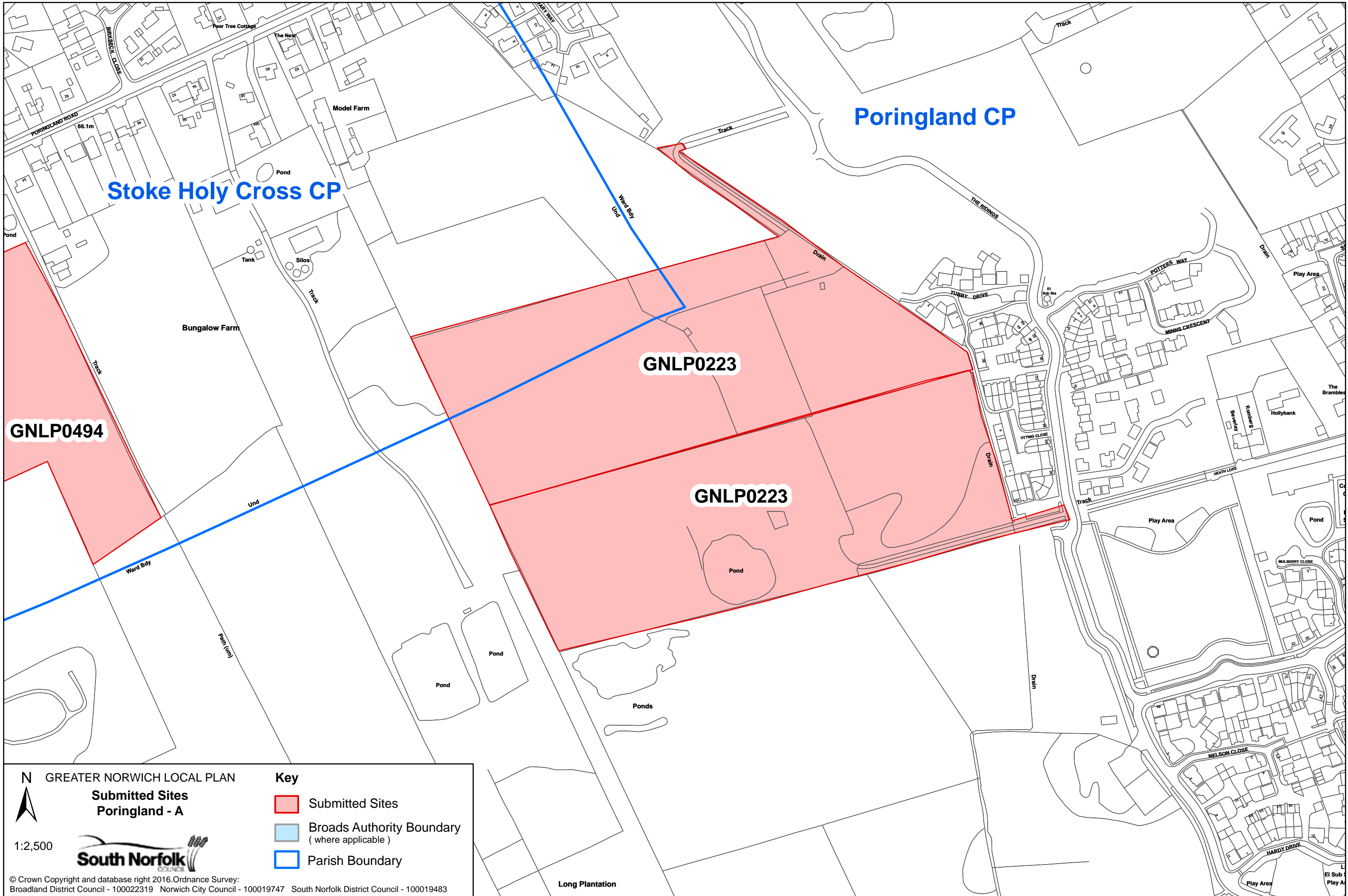


N GREATER NORWICH LOCAL PLAN
 Map set showing Submitted Sites in Poringland Parish




© Crown Copyright and database right 2016. Ordnance Survey:
 Broadland District Council - 100022319 Norwich City Council - 100019747 South Norfolk District Council - 100019483

PORINGLAND MAP SET



N GREATER NORWICH LOCAL PLAN
Submitted Sites
Poringland - A

1:2,500

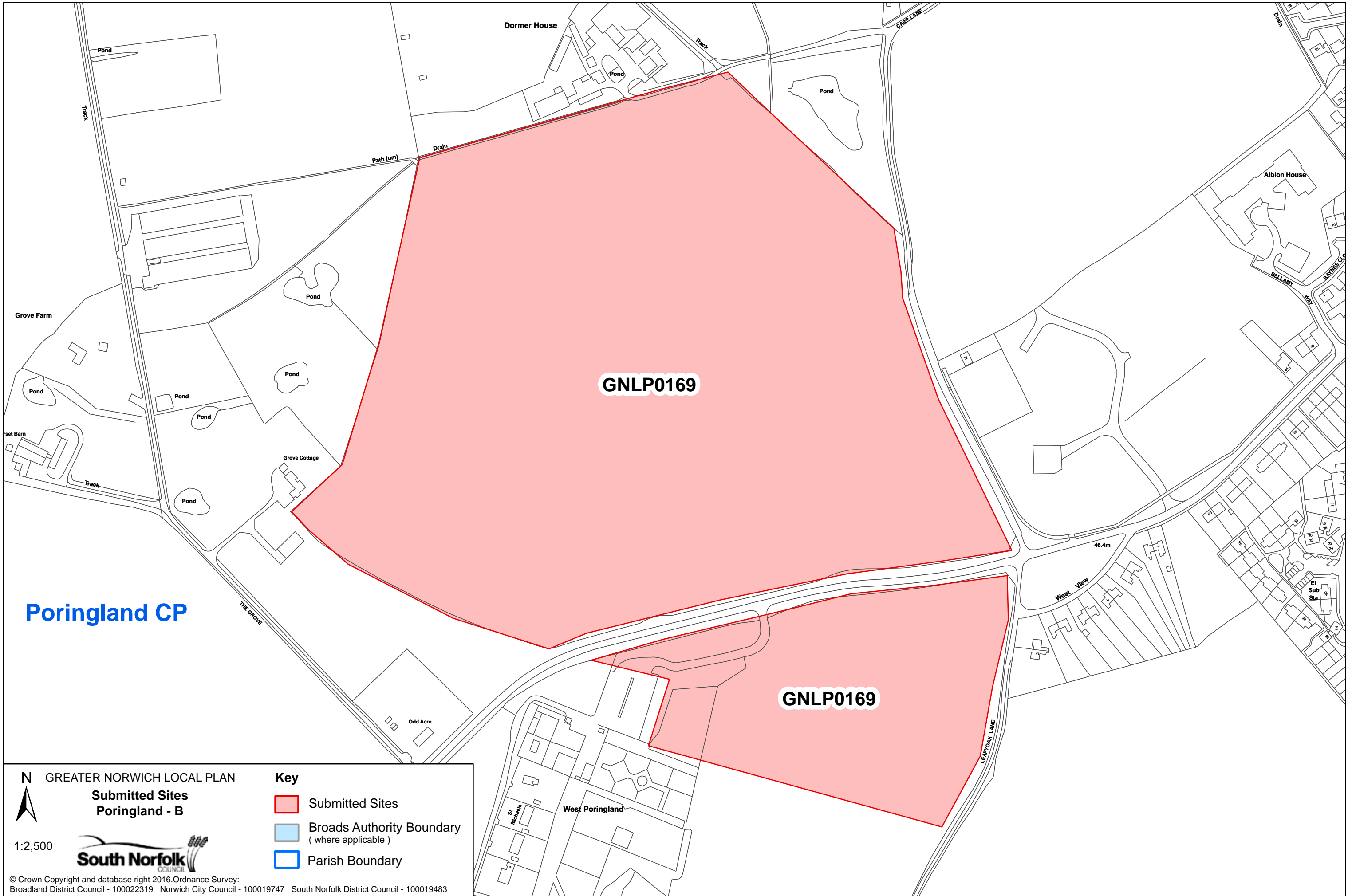


Key

- Submitted Sites
- Broads Authority Boundary (where applicable)
- Parish Boundary

© Crown Copyright and database right 2016. Ordnance Survey:
 Broadland District Council - 100022319 Norwich City Council - 100019747 South Norfolk District Council - 100019483

Long Plantation



Poringland CP

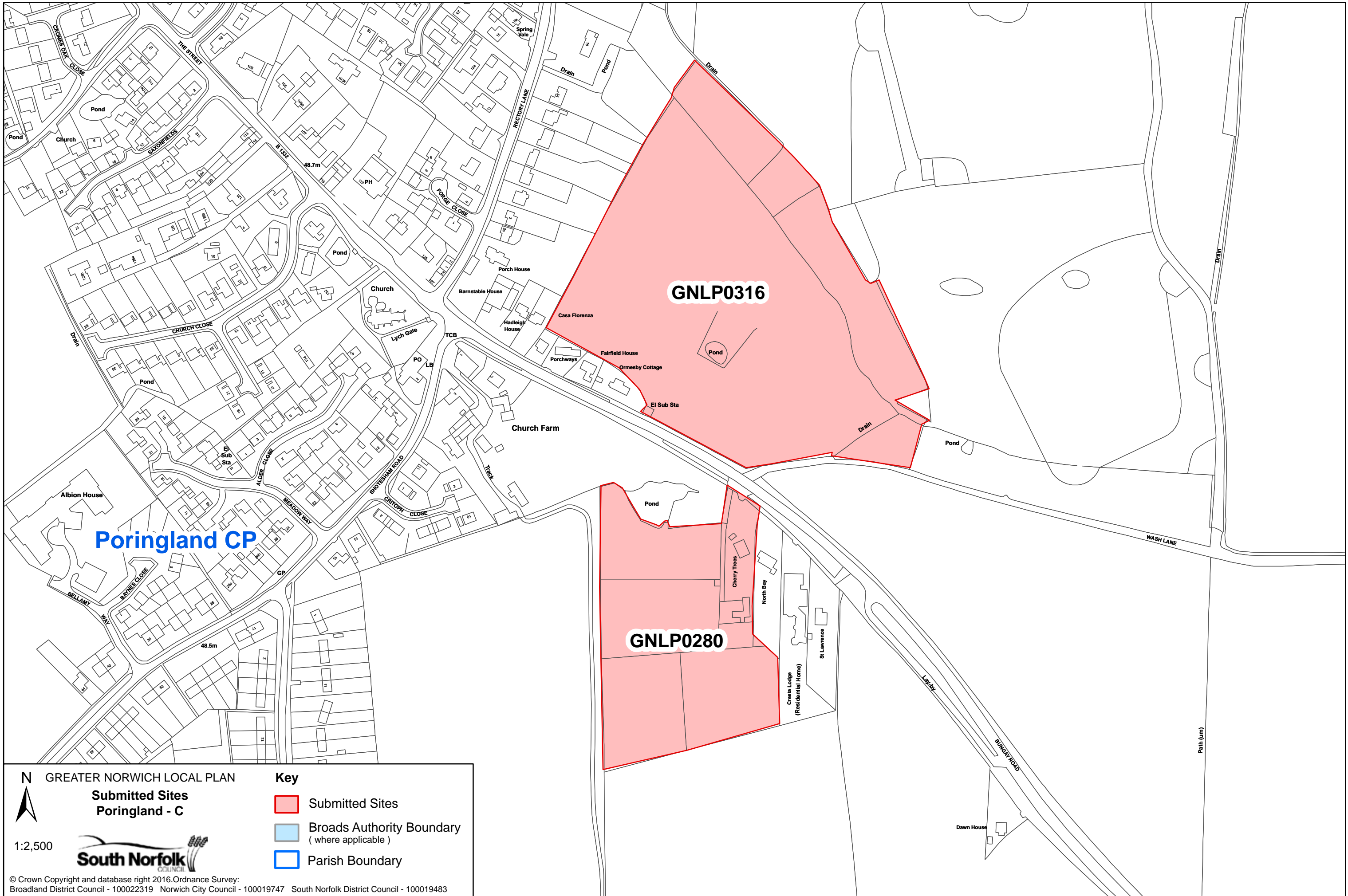
GNLP0169

GNLP0169

N GREATER NORWICH LOCAL PLAN
Submitted Sites
Poringland - B
 1:2,500

 © Crown Copyright and database right 2016. Ordnance Survey:
 Broadland District Council - 100022319 Norwich City Council - 100019747 South Norfolk District Council - 100019483

Key
 Submitted Sites
 Broads Authority Boundary (where applicable)
 Parish Boundary



Poringland CP

GNL0316

GNL0280

N GREATER NORWICH LOCAL PLAN

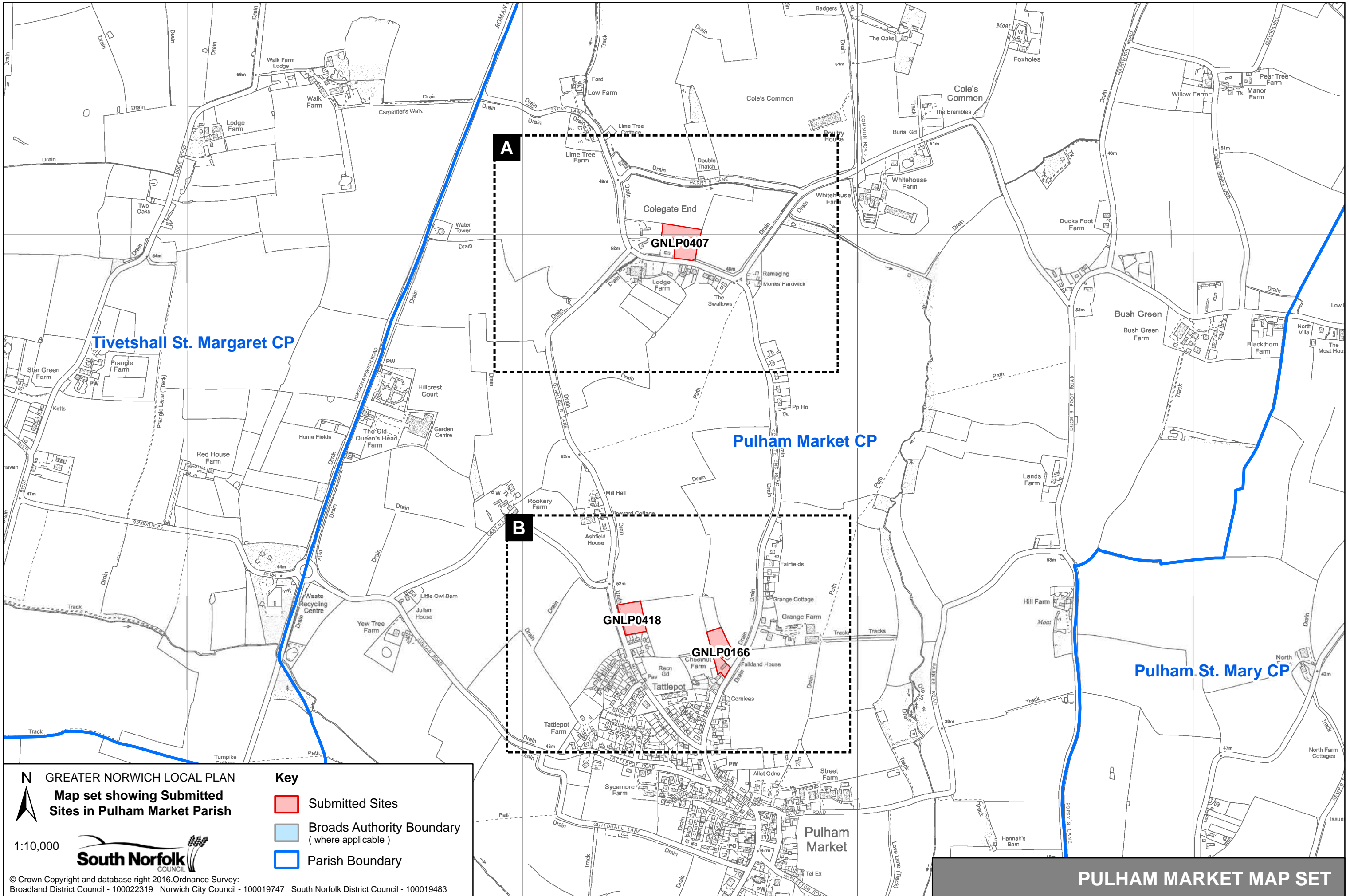
Submitted Sites
Poringland - C

1:2,500

Key

- Submitted Sites
- Broads Authority Boundary (where applicable)
- Parish Boundary

© Crown Copyright and database right 2016. Ordnance Survey:
Broadland District Council - 100022319 Norwich City Council - 100019747 South Norfolk District Council - 100019483



N GREATER NORWICH LOCAL PLAN
Map set showing Submitted Sites in Pulham Market Parish

1:10,000

South Norfolk COUNCIL

© Crown Copyright and database right 2016. Ordnance Survey:
 Broadland District Council - 100022319 Norwich City Council - 100019747 South Norfolk District Council - 100019483

Key


- Submitted Sites
- Broads Authority Boundary (where applicable)
- Parish Boundary

Pulham Market CP

GNL0407

N GREATER NORWICH LOCAL PLAN
Submitted Sites
Pulham Market - A

1:2,500

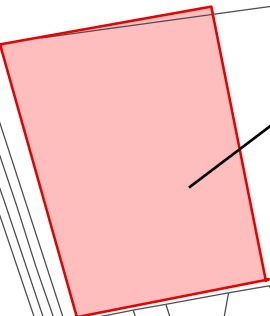


Key

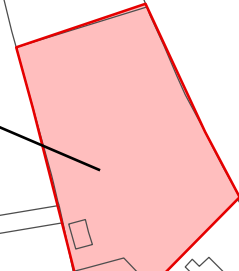
- Submitted Sites
- Broads Authority Boundary (where applicable)
- Parish Boundary

© Crown Copyright and database right 2016. Ordnance Survey:
Broadland District Council - 100022319 Norwich City Council - 100019747 South Norfolk District Council - 100019483

Pulham Market CP






GNL0418



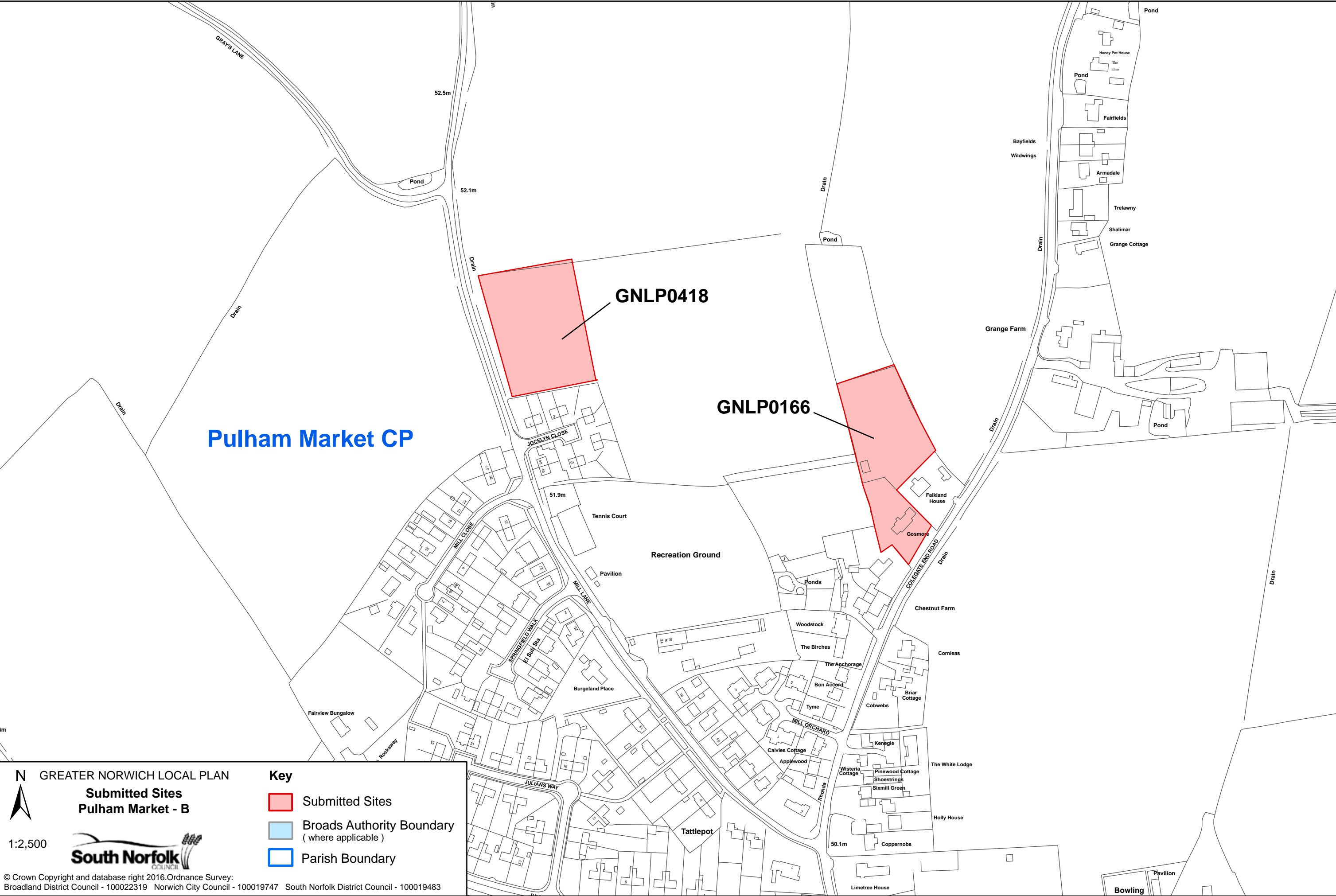
GNL0166

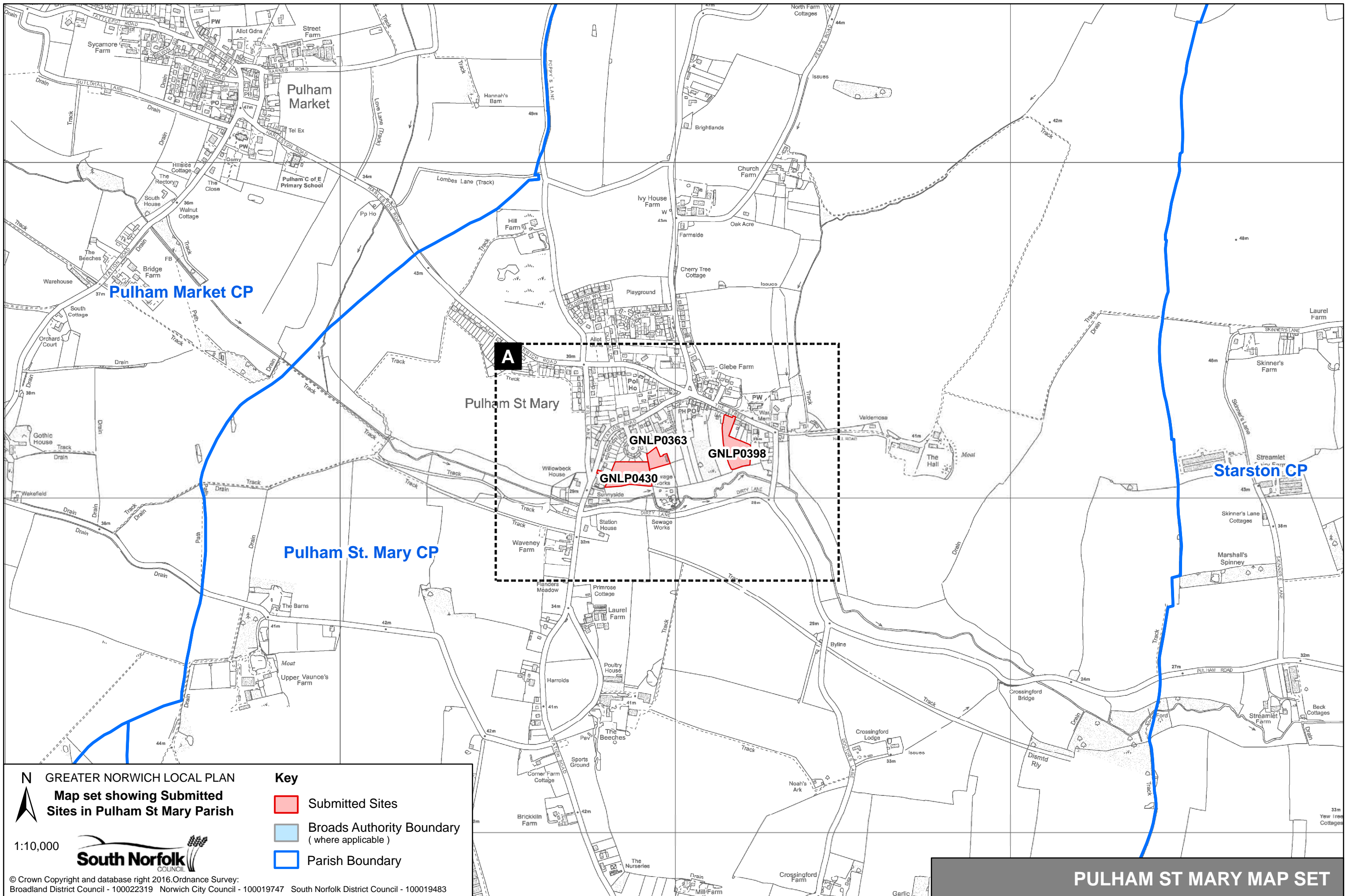
Key

-  Submitted Sites
-  Broads Authority Boundary (where applicable)
-  Parish Boundary

N
GREATER NORWICH LOCAL PLAN
Submitted Sites
Pulham Market - B
1:2,500


© Crown Copyright and database right 2016. Ordnance Survey:
Broadland District Council - 100022319 Norwich City Council - 100019747 South Norfolk District Council - 100019483





N GREATER NORWICH LOCAL PLAN
Map set showing Submitted Sites in Pulham St Mary Parish

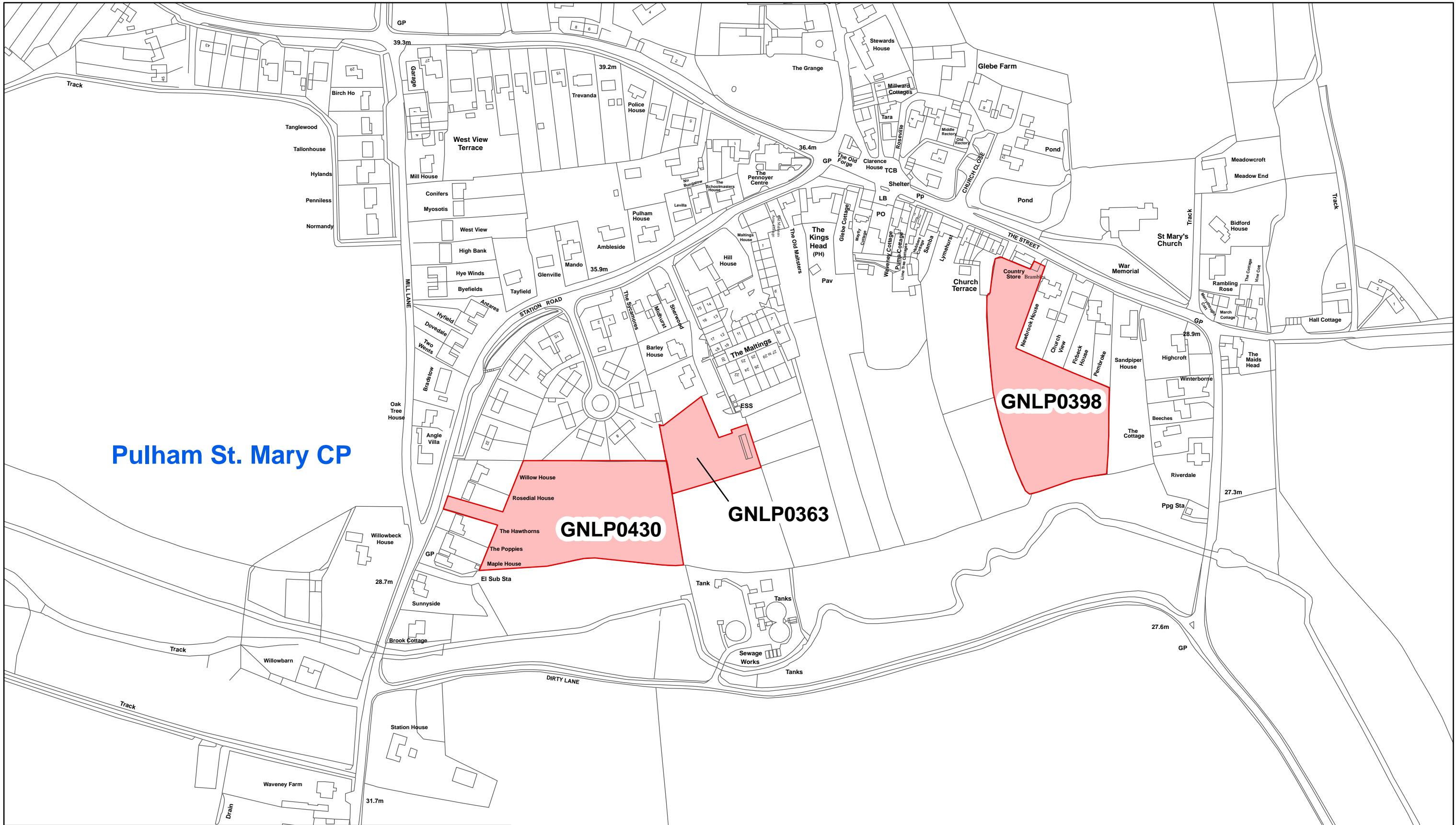


© Crown Copyright and database right 2016. Ordnance Survey:
 Broadland District Council - 100022319 Norwich City Council - 100019747 South Norfolk District Council - 100019483

- Key**
- Submitted Sites
 - Broads Authority Boundary (where applicable)
 - Parish Boundary

1:10,000

PULHAM ST MARY MAP SET



Pulham St. Mary CP

GNL0430

GNL0363

GNL0398

N GREATER NORWICH LOCAL PLAN

Submitted Sites
Pulham St Mary - A

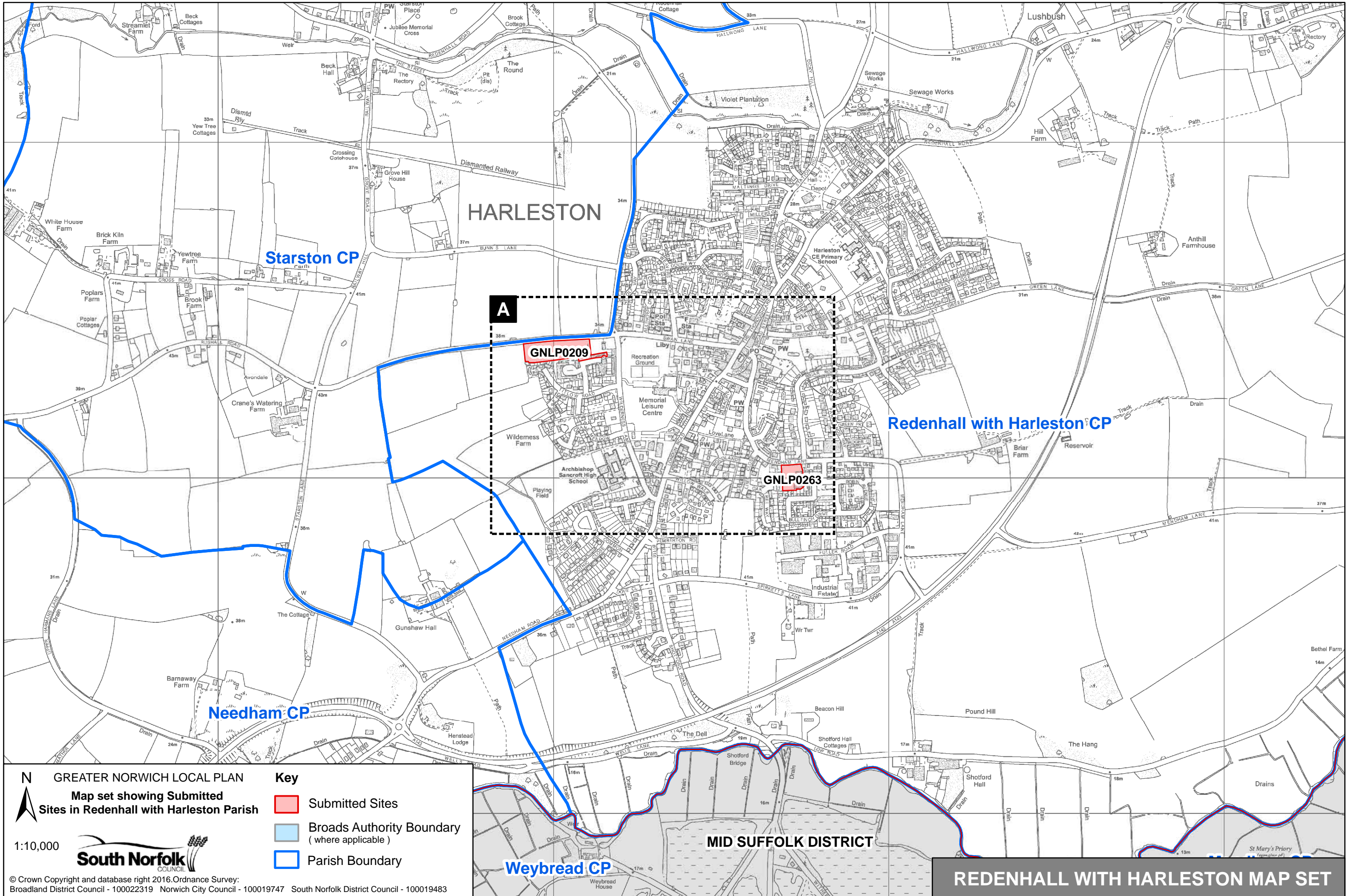
1:2,500

South Norfolk COUNCIL

© Crown Copyright and database right 2016. Ordnance Survey:
Broadland District Council - 100022319 Norwich City Council - 100019747 South Norfolk District Council - 100019483

Key

- Submitted Sites
- Broads Authority Boundary (where applicable)
- Parish Boundary



N GREATER NORWICH LOCAL PLAN
 Map set showing Submitted Sites in Redenhall with Harleston Parish



© Crown Copyright and database right 2016. Ordnance Survey:
 Broadland District Council - 100022319 Norwich City Council - 100019747 South Norfolk District Council - 100019483

- Key**
- Submitted Sites
 - Broads Authority Boundary (where applicable)
 - Parish Boundary

1:10,000

REDENHALL WITH HARLESTON MAP SET

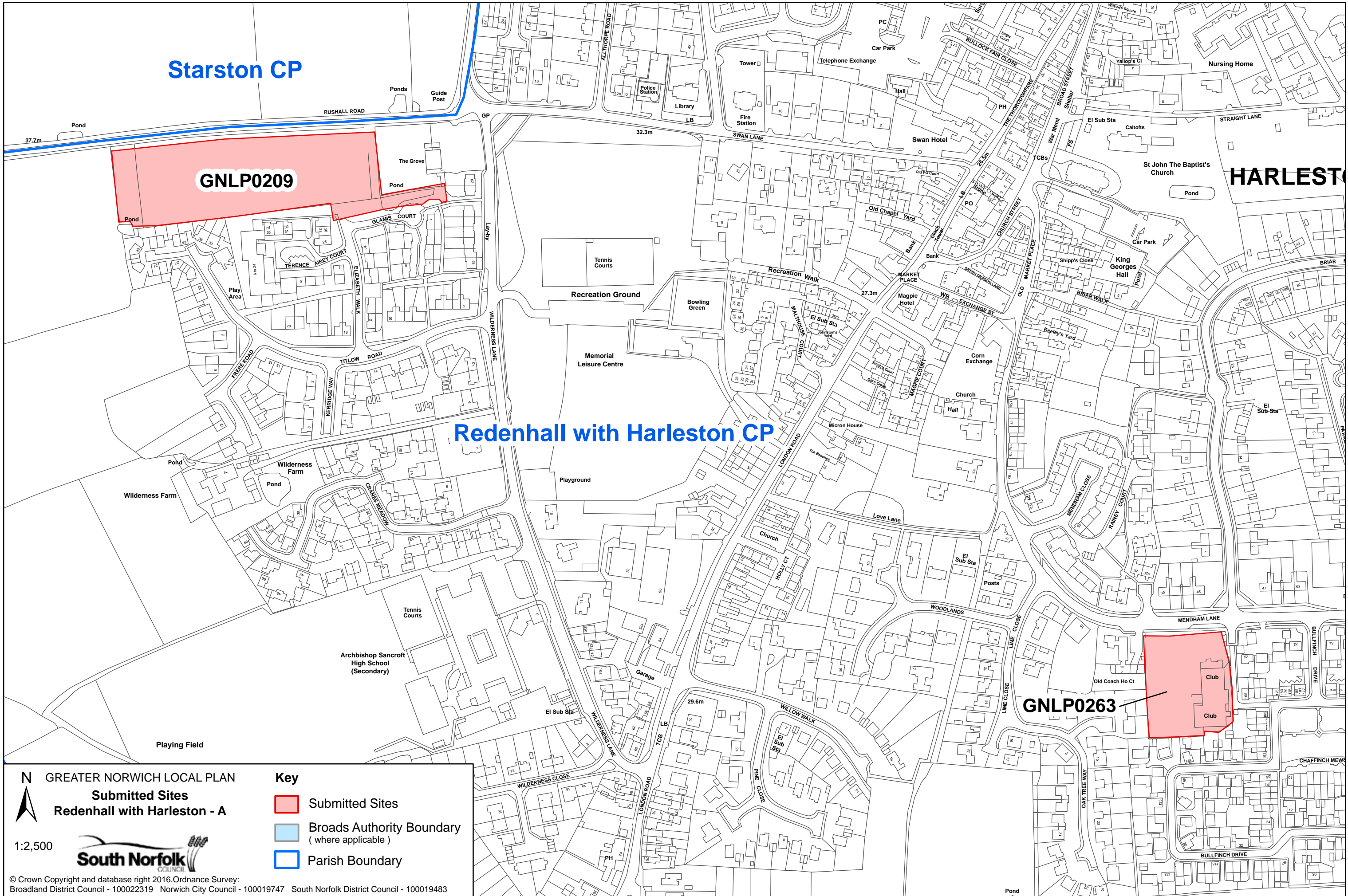
Starston CP

GNL0209

Redenhall with Harleston CP

GNL0263

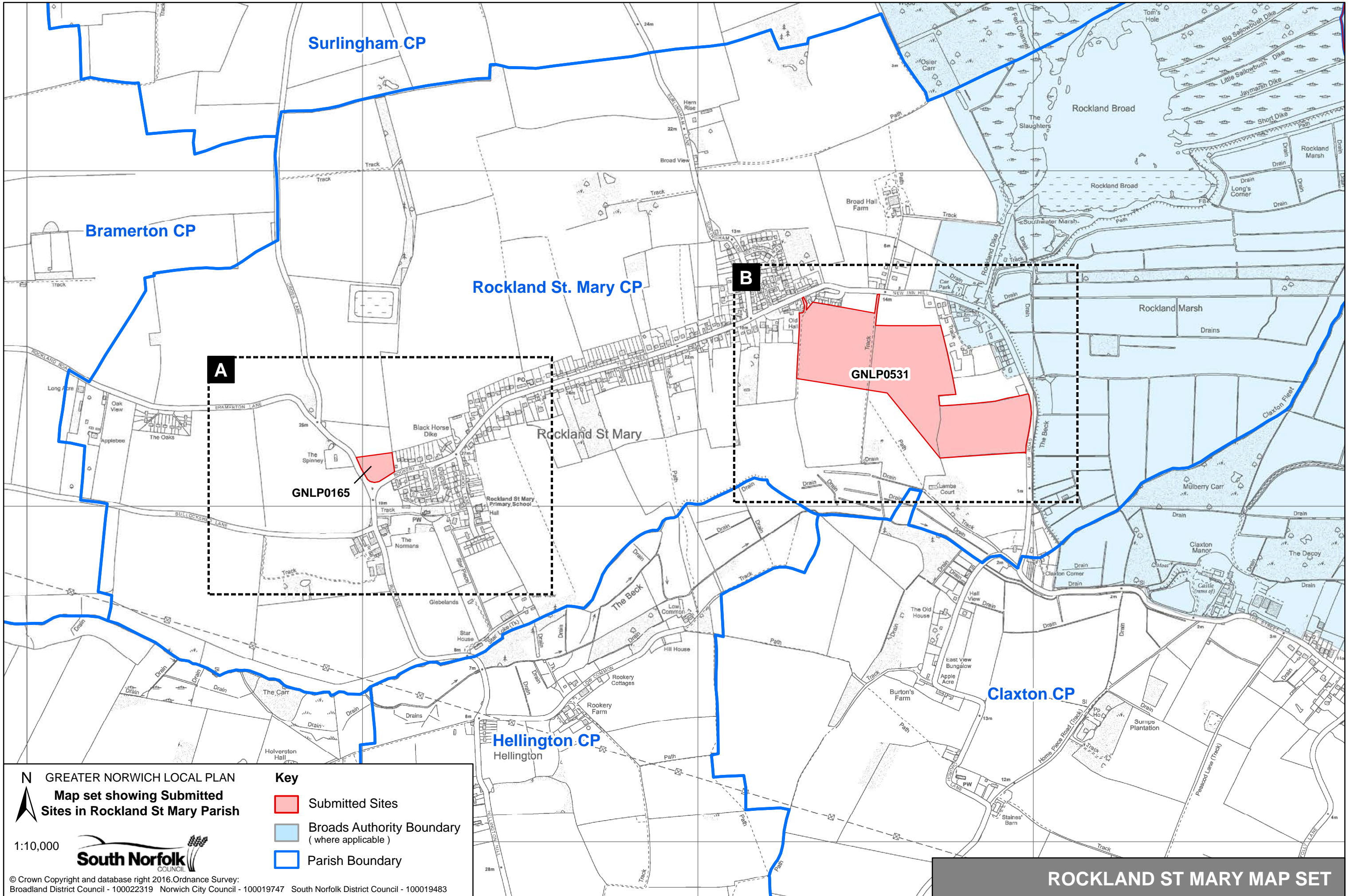
HARLESTON



N GREATER NORWICH LOCAL PLAN
Submitted Sites
Redenhall with Harleston - A

- Key**
- Submitted Sites
 - Broads Authority Boundary (where applicable)
 - Parish Boundary





N GREATER NORWICH LOCAL PLAN
Map set showing Submitted Sites in Rockland St Mary Parish

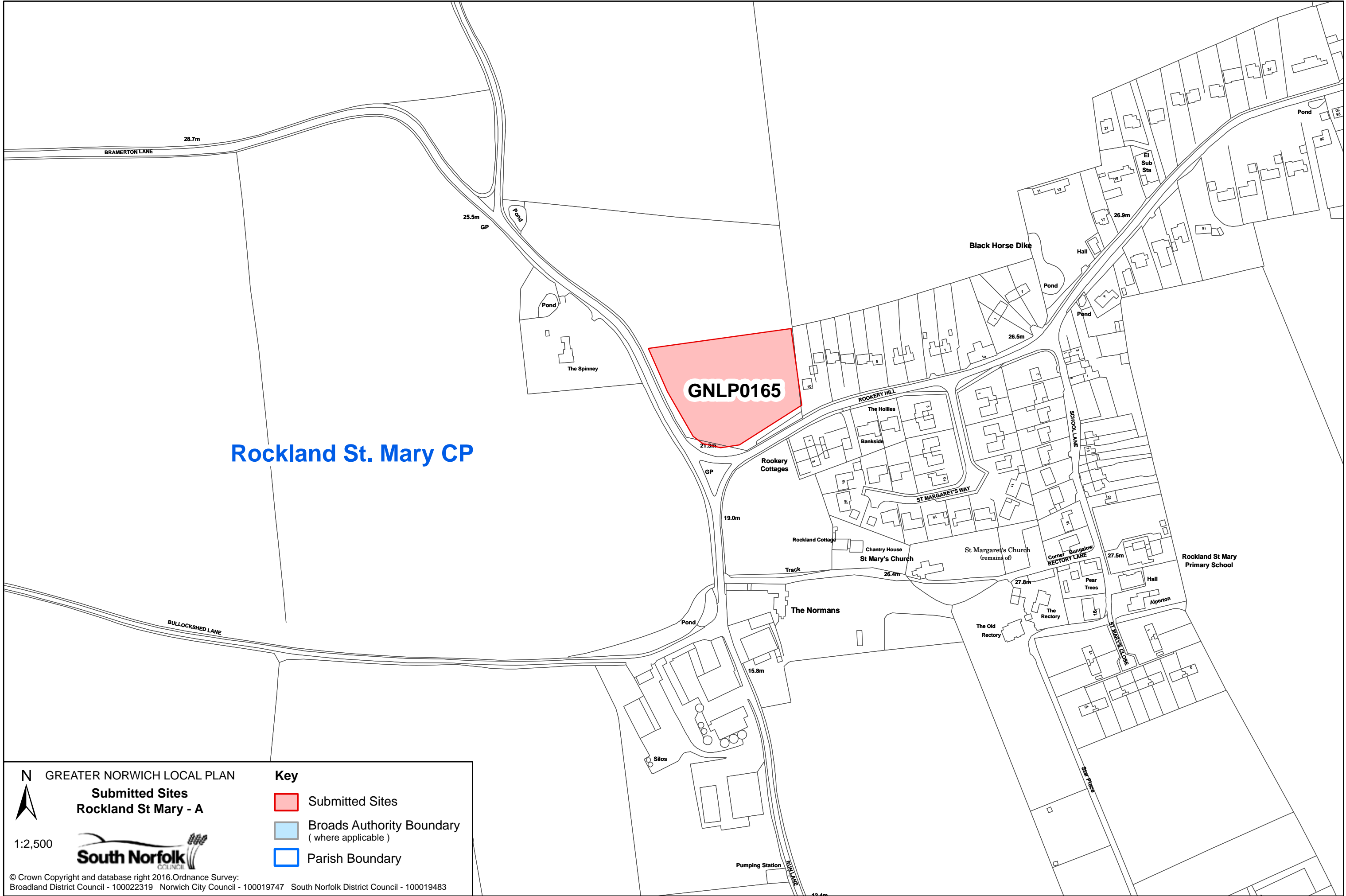
1:10,000

South Norfolk COUNCIL

© Crown Copyright and database right 2016. Ordnance Survey:
 Broadland District Council - 100022319 Norwich City Council - 100019747 South Norfolk District Council - 100019483

Key

- Submitted Sites
- Broads Authority Boundary (where applicable)
- Parish Boundary



Rockland St. Mary CP


GNLP0165

N GREATER NORWICH LOCAL PLAN
Submitted Sites
Rockland St Mary - A

Key

- Submitted Sites
- Broads Authority Boundary (where applicable)
- Parish Boundary

1:2,500



© Crown Copyright and database right 2016. Ordnance Survey:
 Broadland District Council - 100022319 Norwich City Council - 100019747 South Norfolk District Council - 100019483

