

N GREATER NORWICH LOCAL PLAN
 Map set showing Submitted Sites in Tacolneston Parish

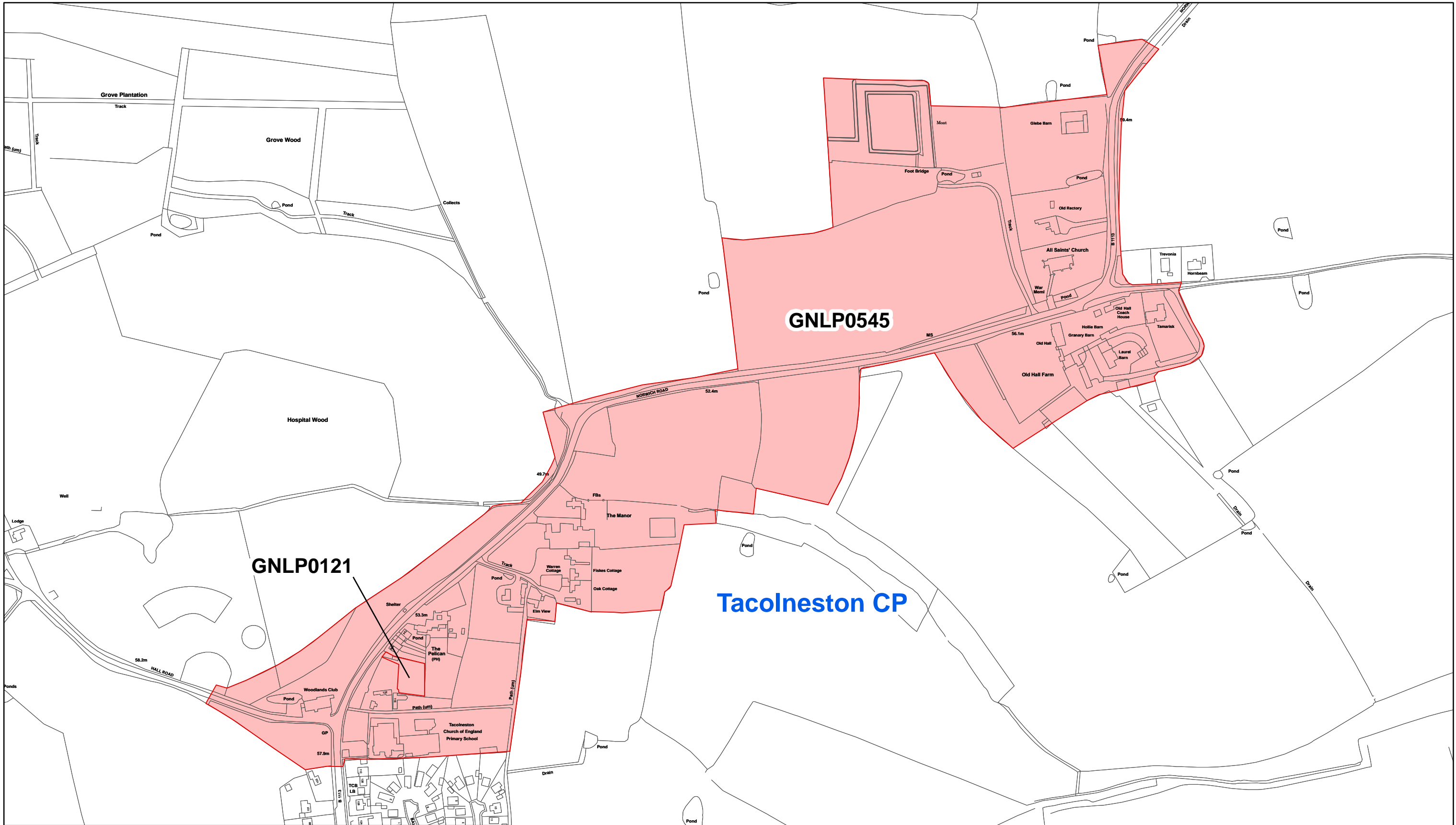


© Crown Copyright and database right 2016. Ordnance Survey:
 Broadland District Council - 100022319 Norwich City Council - 100019747 South Norfolk District Council - 100019483

- Key**
- Submitted Sites
 - Broads Authority Boundary (where applicable)
 - Parish Boundary

1:10,000

TACOLNESTON SET



N GREATER NORWICH LOCAL PLAN
Submitted Sites
 Tacolneston - A

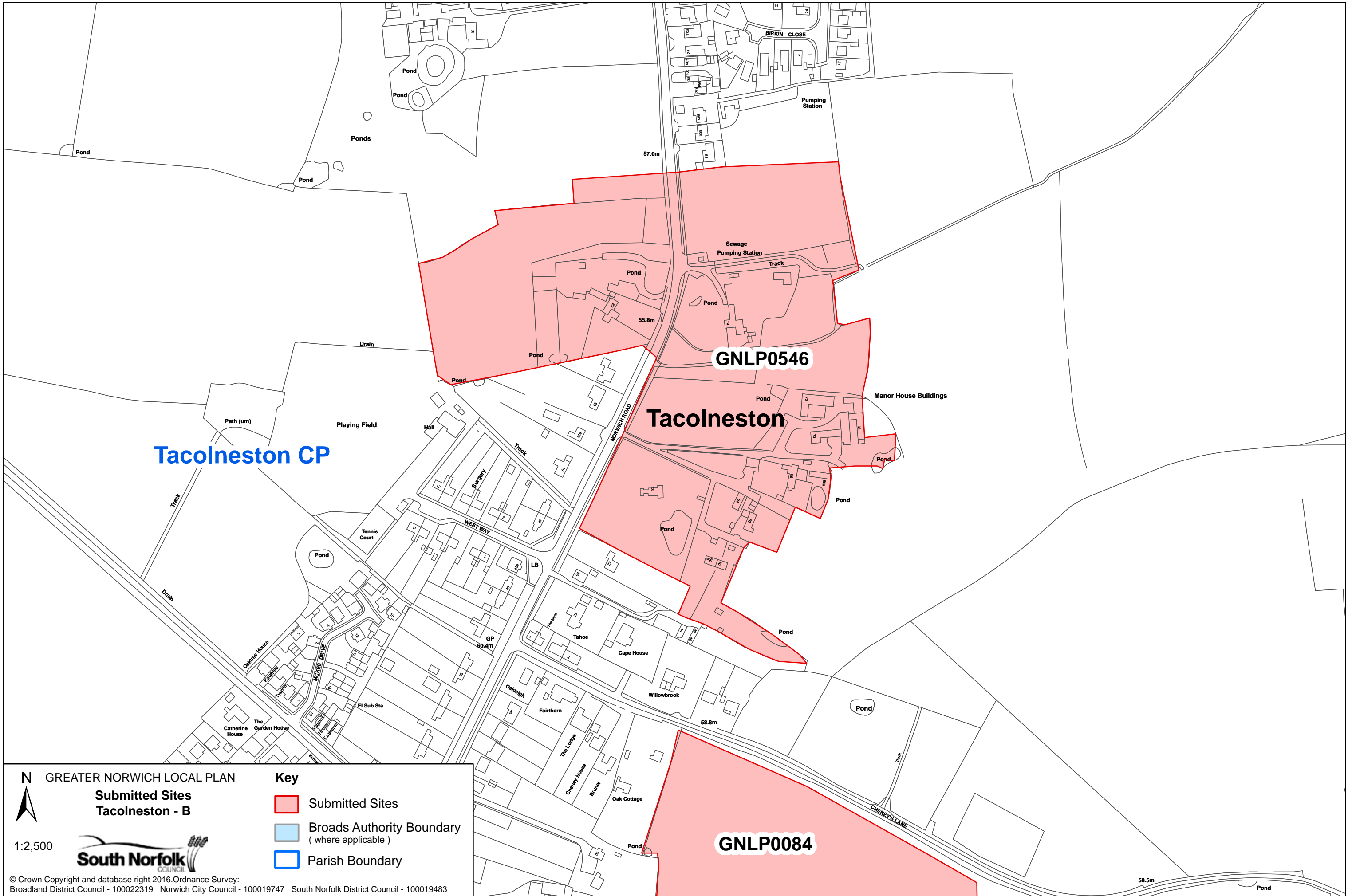
Key

- Submitted Sites
- Broads Authority Boundary (where applicable)
- Parish Boundary

1:3,500



© Crown Copyright and database right 2016. Ordnance Survey:
 Broadland District Council - 100022319 Norwich City Council - 100019747 South Norfolk District Council - 100019483

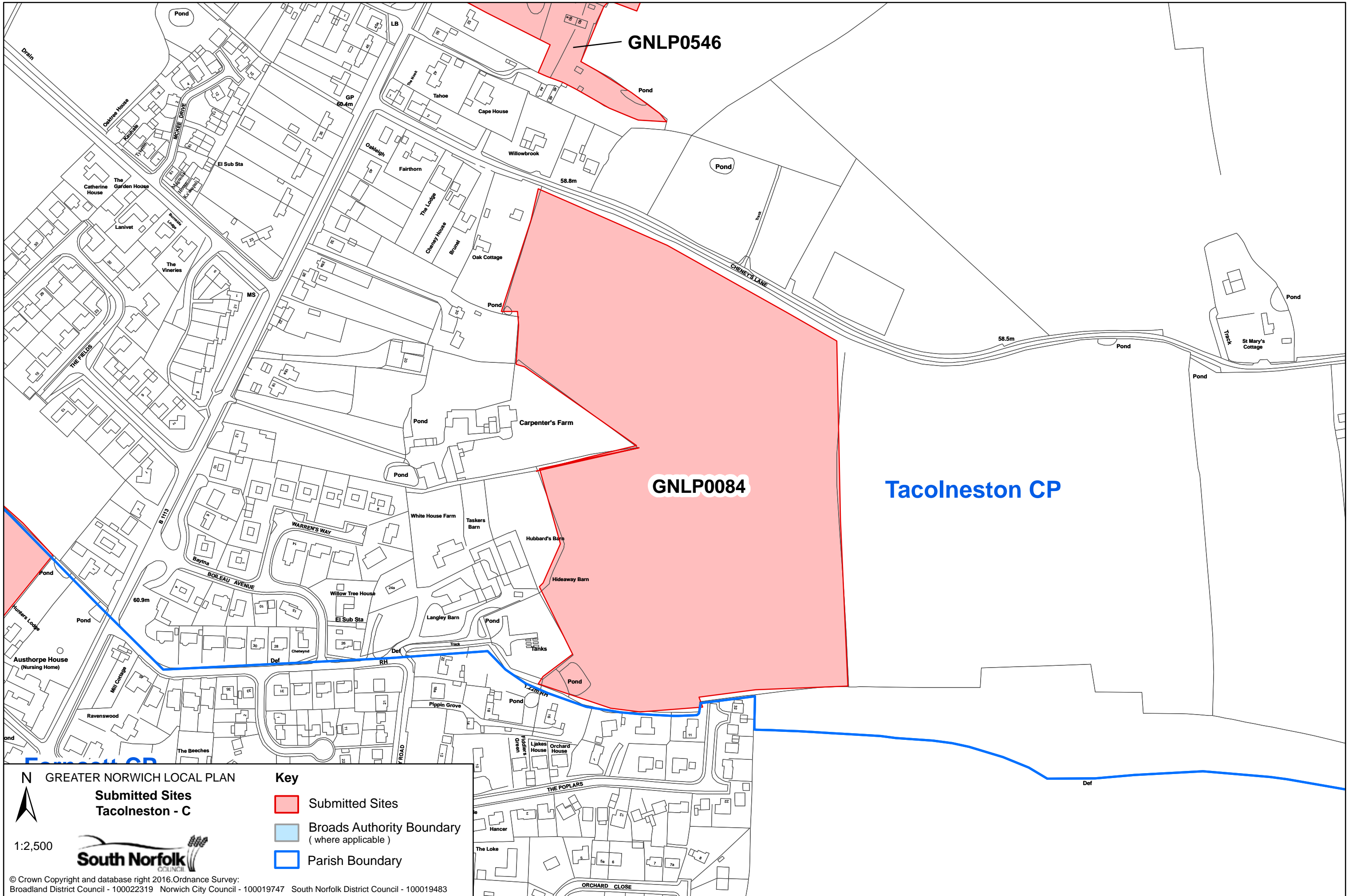


N GREATER NORWICH LOCAL PLAN
 Submitted Sites
 Tacolneston - B

1:2,500

South Norfolk
 COUNCIL

© Crown Copyright and database right 2016. Ordnance Survey:
 Broadland District Council - 100022319 Norwich City Council - 100019747 South Norfolk District Council - 100019483

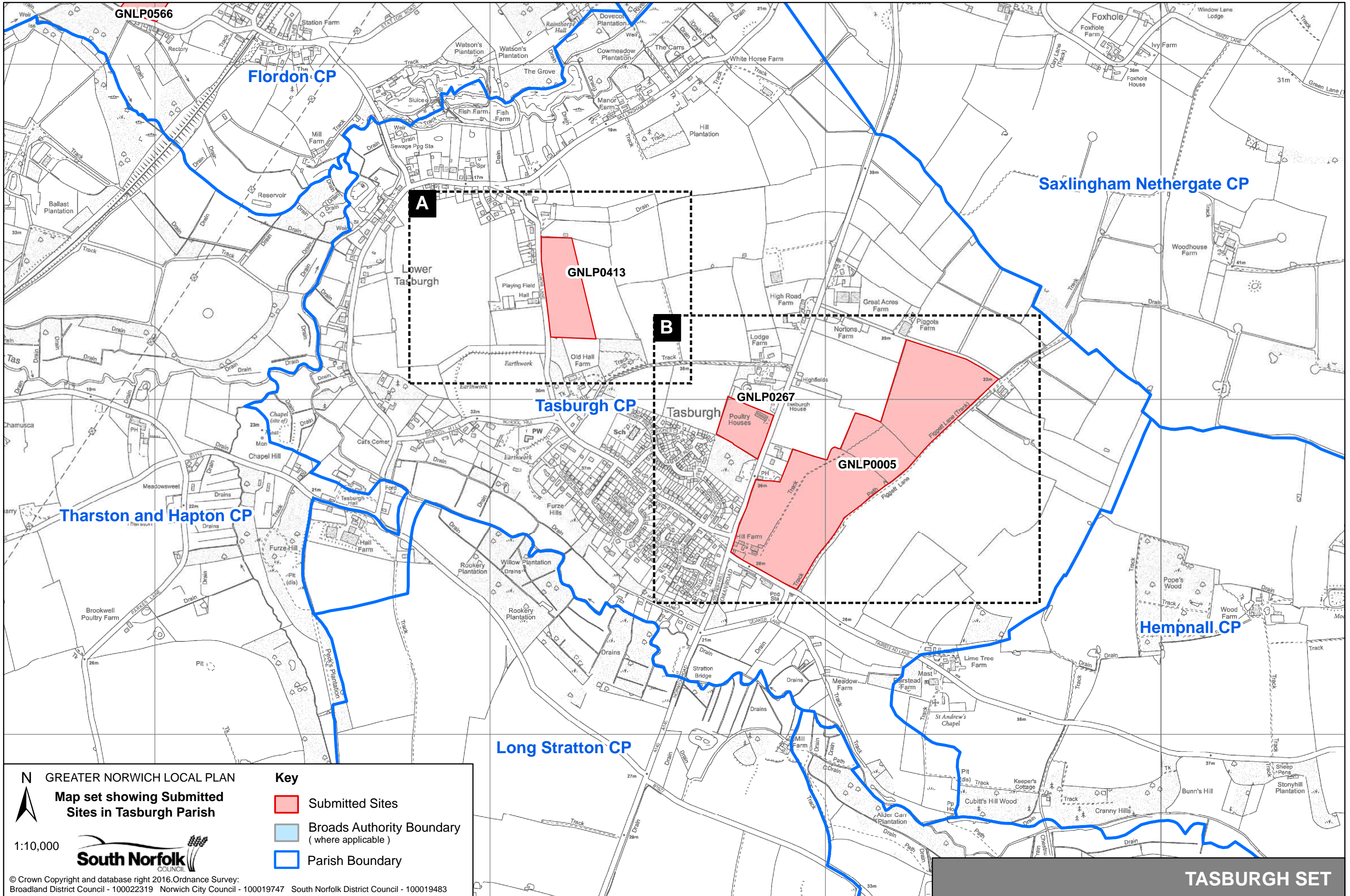


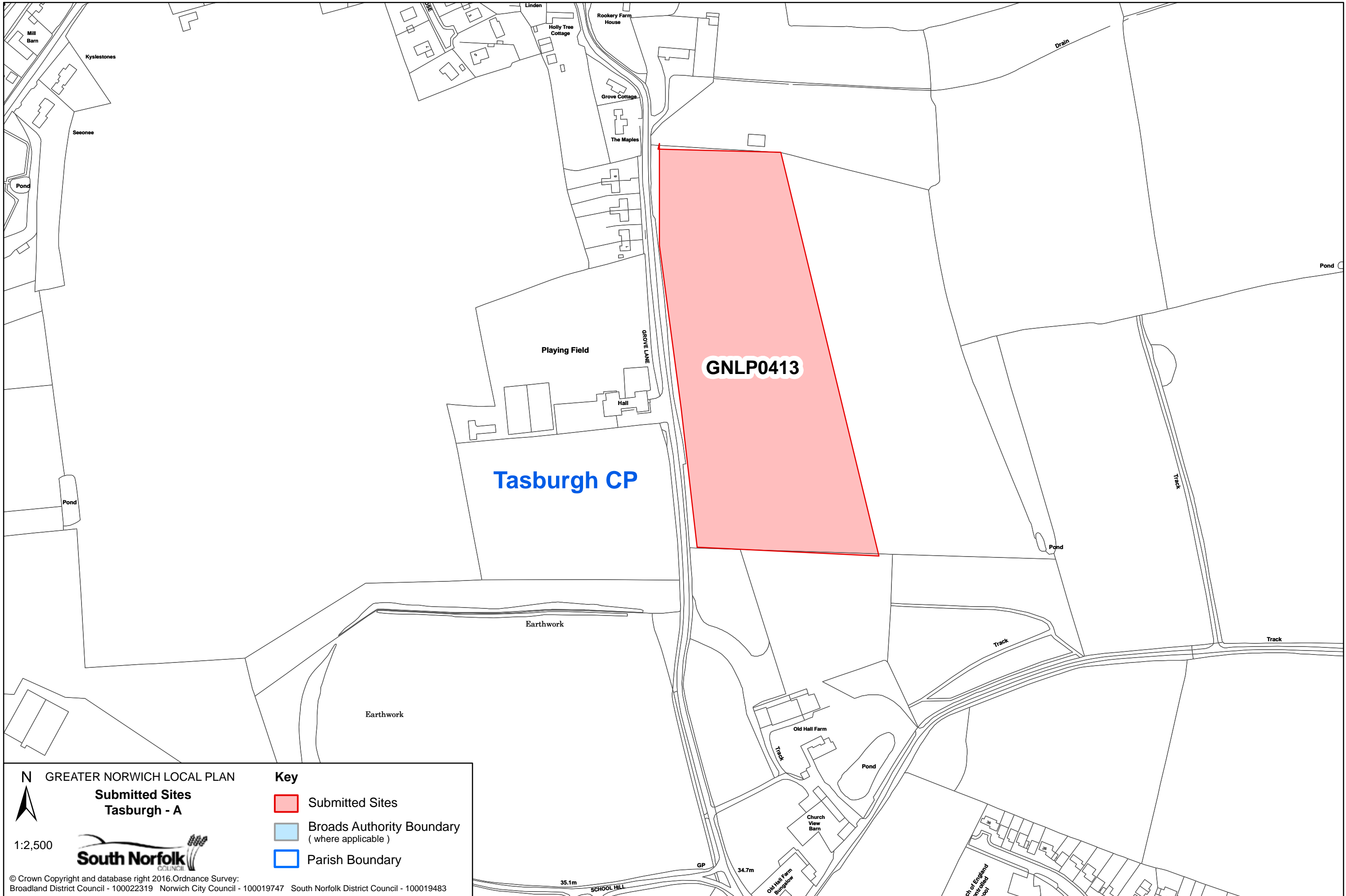
N GREATER NORWICH LOCAL PLAN
 Submitted Sites
 Tacolneston - C



1:2,500

- Key**
- Submitted Sites
 - Broads Authority Boundary (where applicable)
 - Parish Boundary





N GREATER NORWICH LOCAL PLAN

Submitted Sites
Tasburgh - A

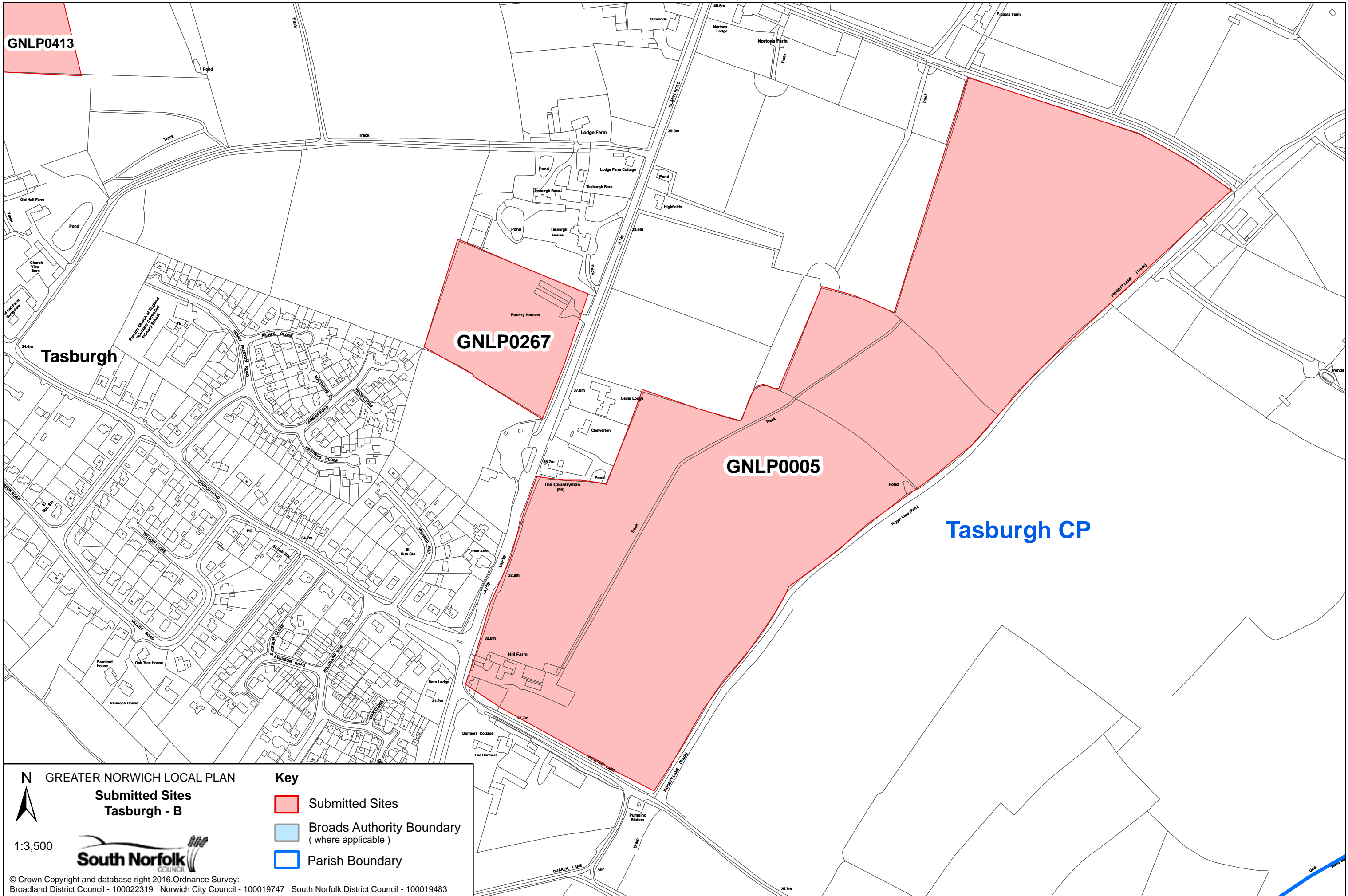
Key

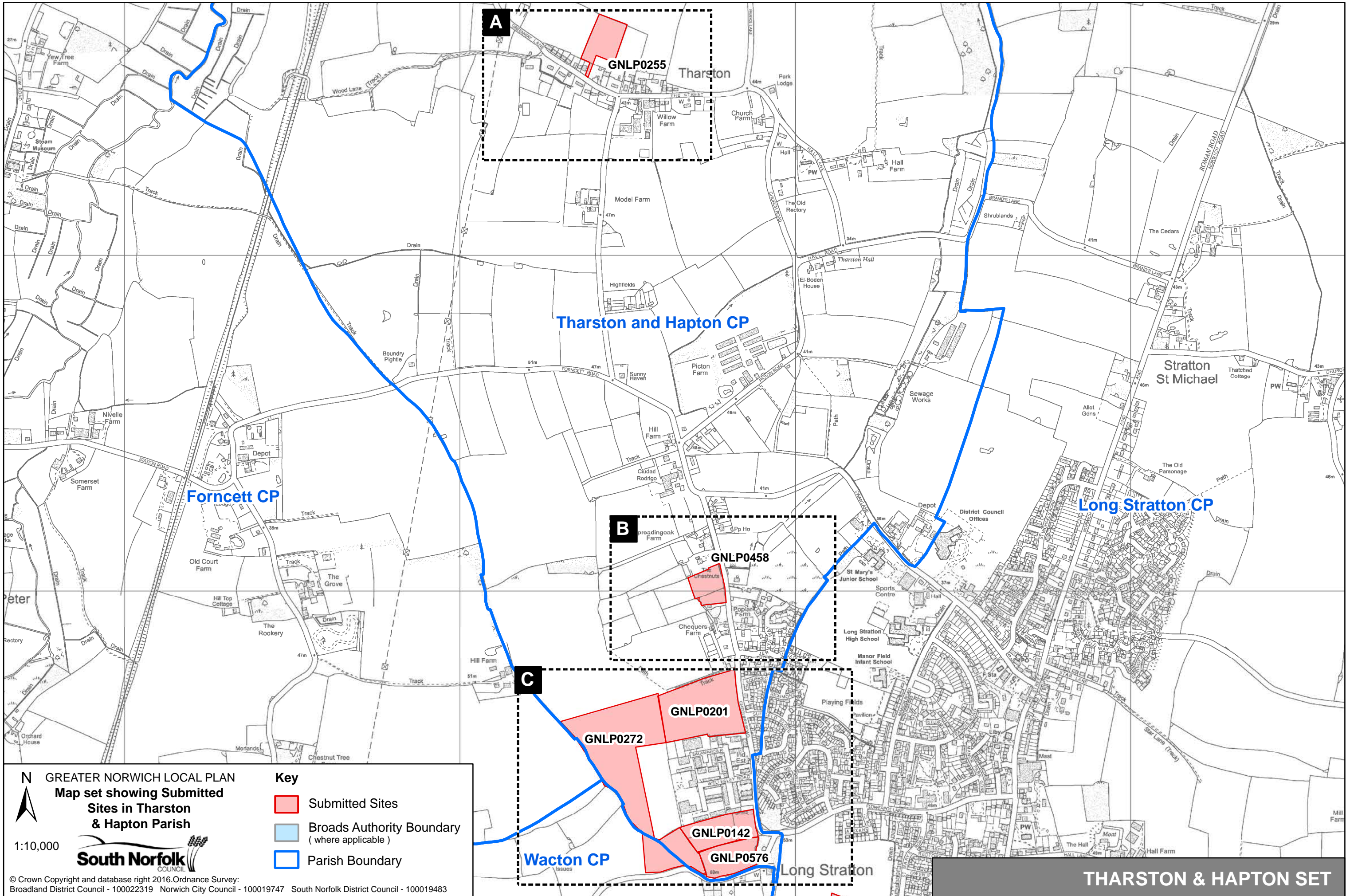
- Submitted Sites
- Broads Authority Boundary
(where applicable)
- Parish Boundary

1:2,500



© Crown Copyright and database right 2016. Ordnance Survey:
Broadland District Council - 100022319 Norwich City Council - 100019747 South Norfolk District Council - 100019483





N GREATER NORWICH LOCAL PLAN
 Map set showing Submitted
 Sites in Tharston
 & Hapton Parish

1:10,000



- Key**
- Submitted Sites
 - Broads Authority Boundary (where applicable)
 - Parish Boundary

Tharston and Hapton CP

GNLP0255

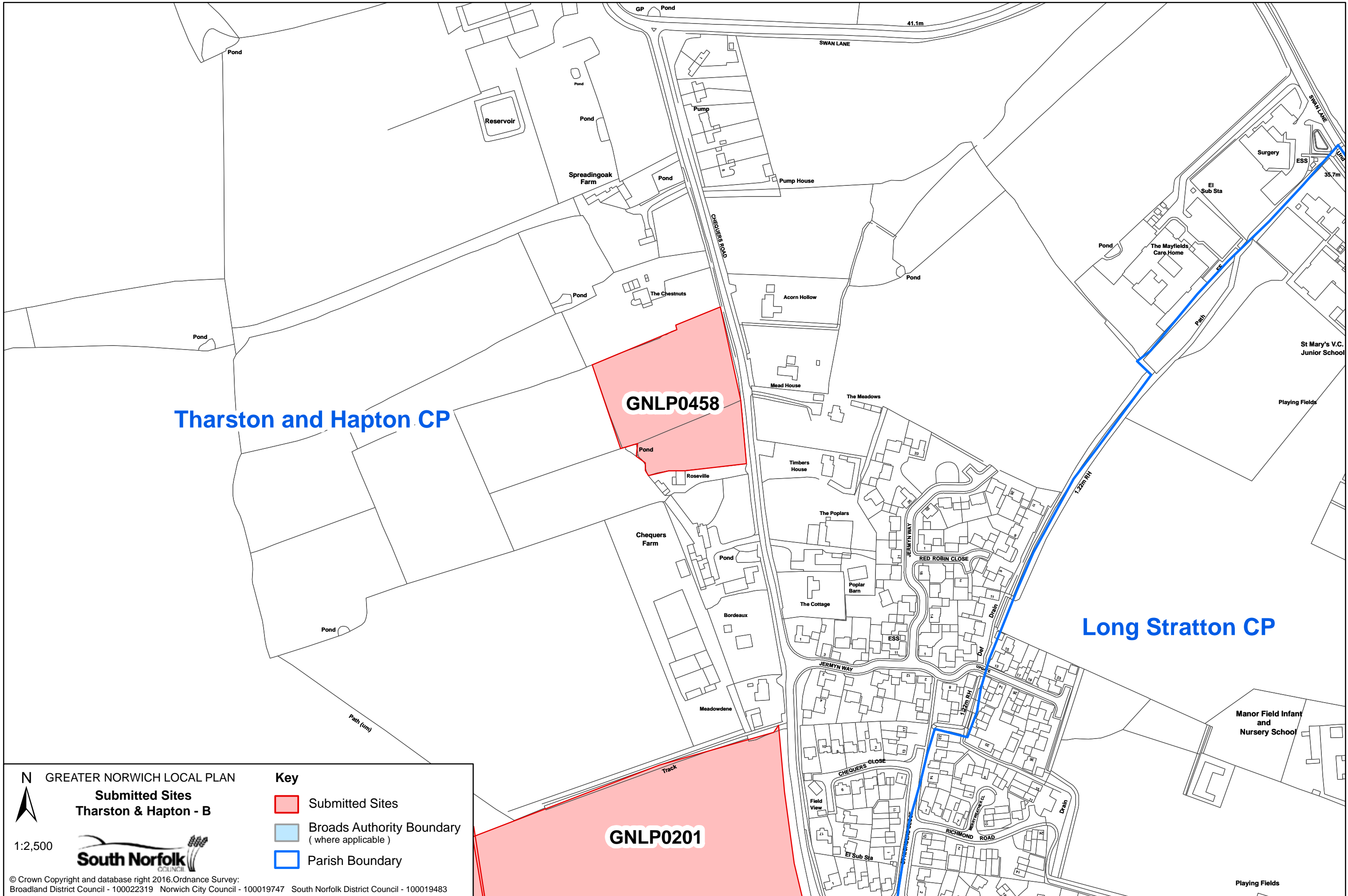
Tharston

N GREATER NORWICH LOCAL PLAN
Submitted Sites
Tharston & Hapton - A

- Key**
- Submitted Sites
 - Broads Authority Boundary (where applicable)
 - Parish Boundary

1:2,500





Tharston and Hapton CP

Long Stratton CP

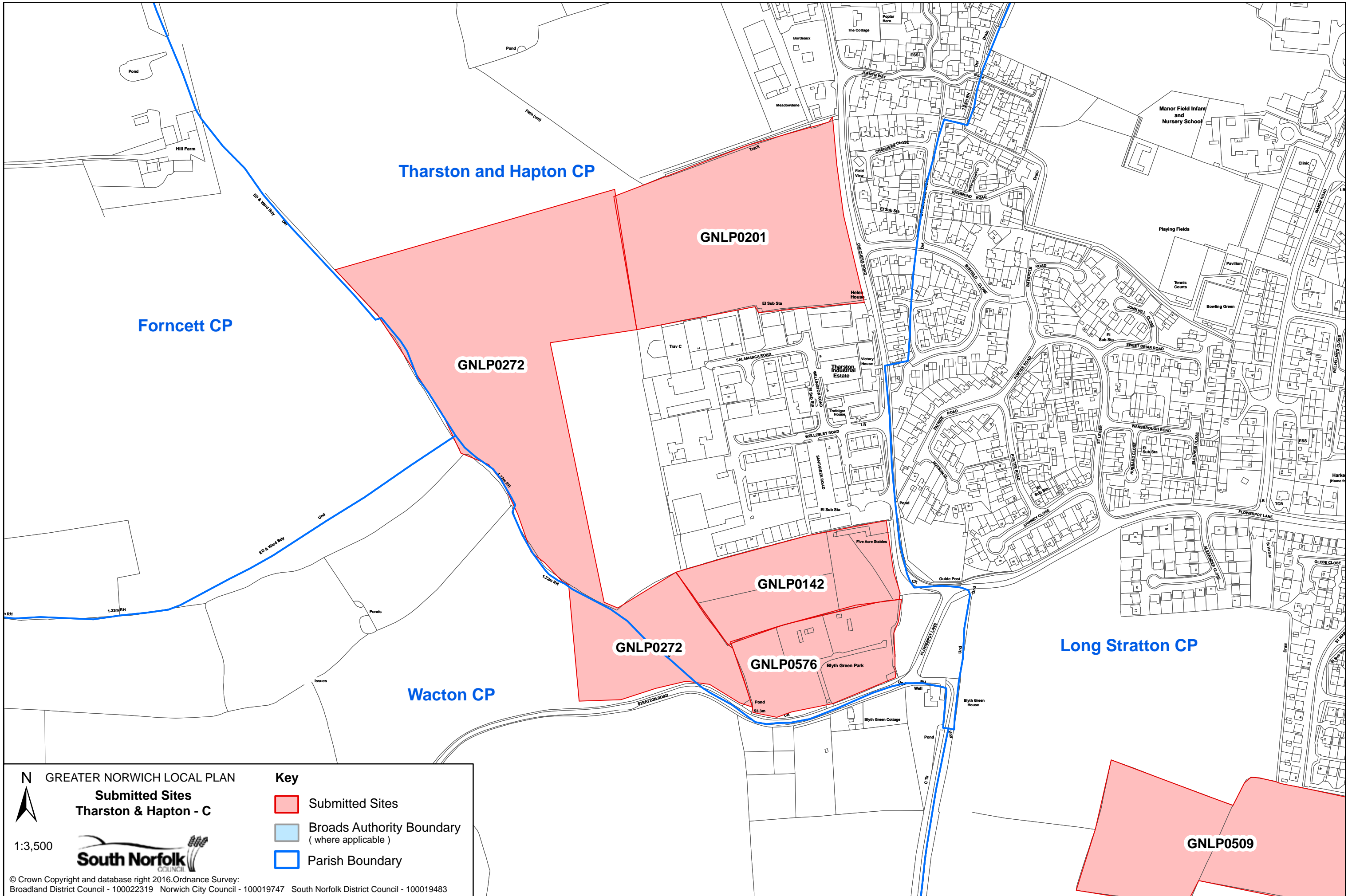
N GREATER NORWICH LOCAL PLAN
Submitted Sites
Tharston & Hapton - B

1:2,500

Key

- Submitted Sites
- Broads Authority Boundary (where applicable)
- Parish Boundary

© Crown Copyright and database right 2016. Ordnance Survey:
 Broadland District Council - 100022319 Norwich City Council - 100019747 South Norfolk District Council - 100019483



N GREATER NORWICH LOCAL PLAN
Submitted Sites
Tharston & Hapton - C

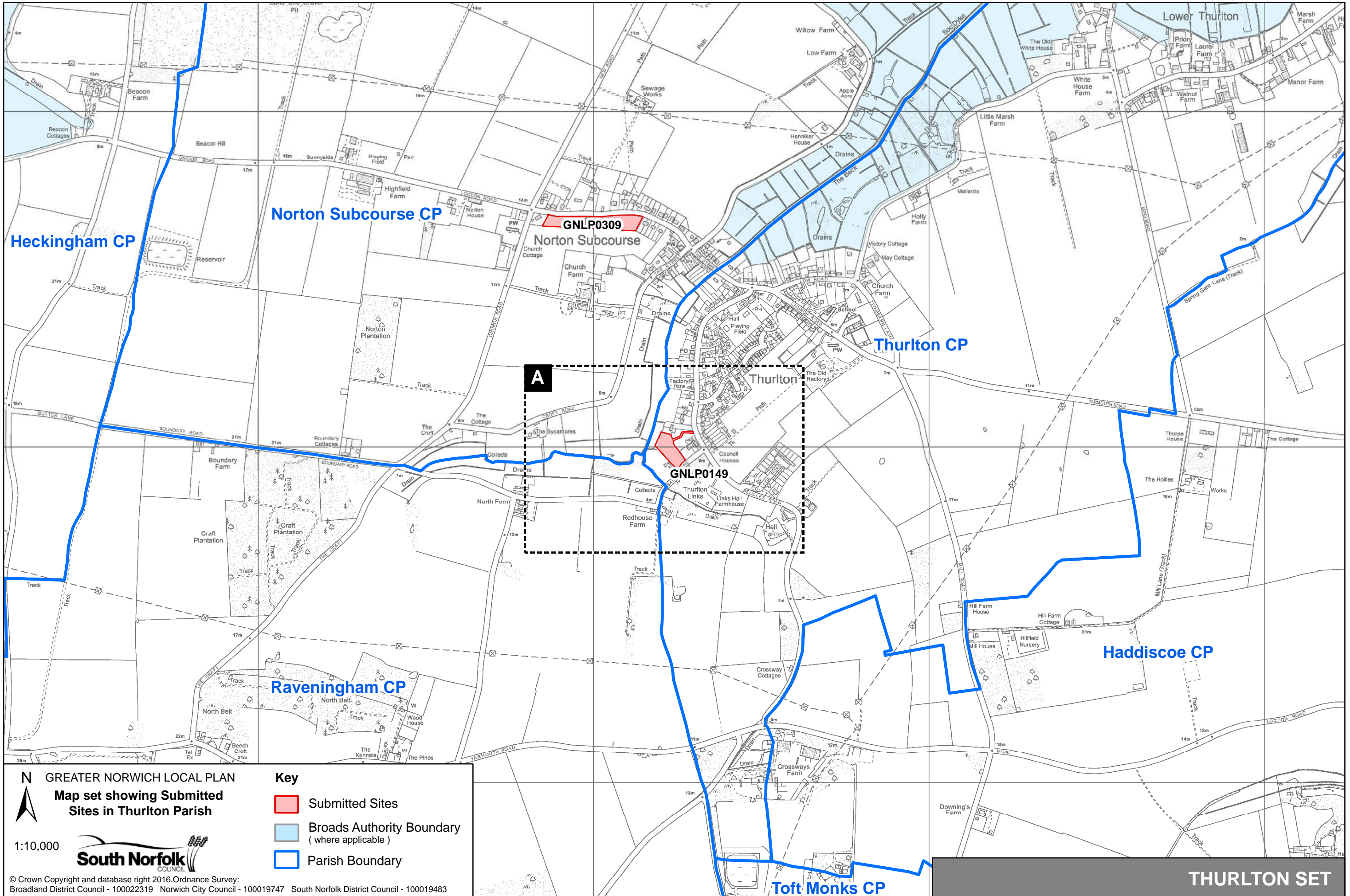
1:3,500

South Norfolk
 COUNCIL

Key

- Submitted Sites
- Broads Authority Boundary (where applicable)
- Parish Boundary

© Crown Copyright and database right 2016. Ordnance Survey:
 Broadland District Council - 100022319 Norwich City Council - 100019747 South Norfolk District Council - 100019483



N GREATER NORWICH LOCAL PLAN
Map set showing Submitted Sites in Thurlton Parish

1:10,000

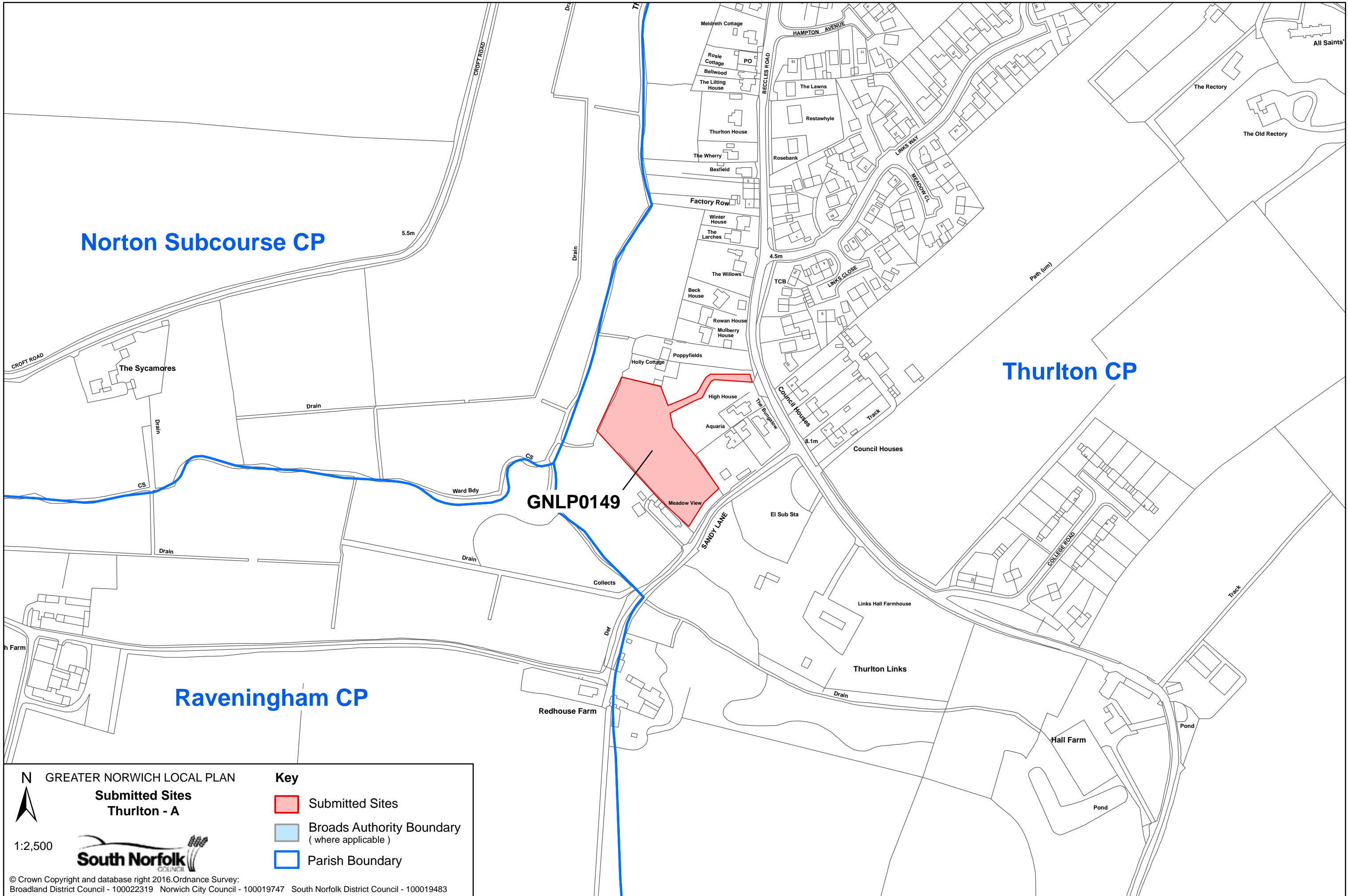
South Norfolk
 COUNCIL

© Crown Copyright and database right 2016. Ordnance Survey:
 Broadland District Council - 100022319 Norwich City Council - 100019747 South Norfolk District Council - 100019483

Key

- Submitted Sites
- Broads Authority Boundary (where applicable)
- Parish Boundary

THURLTON SET



Norton Subcourse CP

Thurlton CP

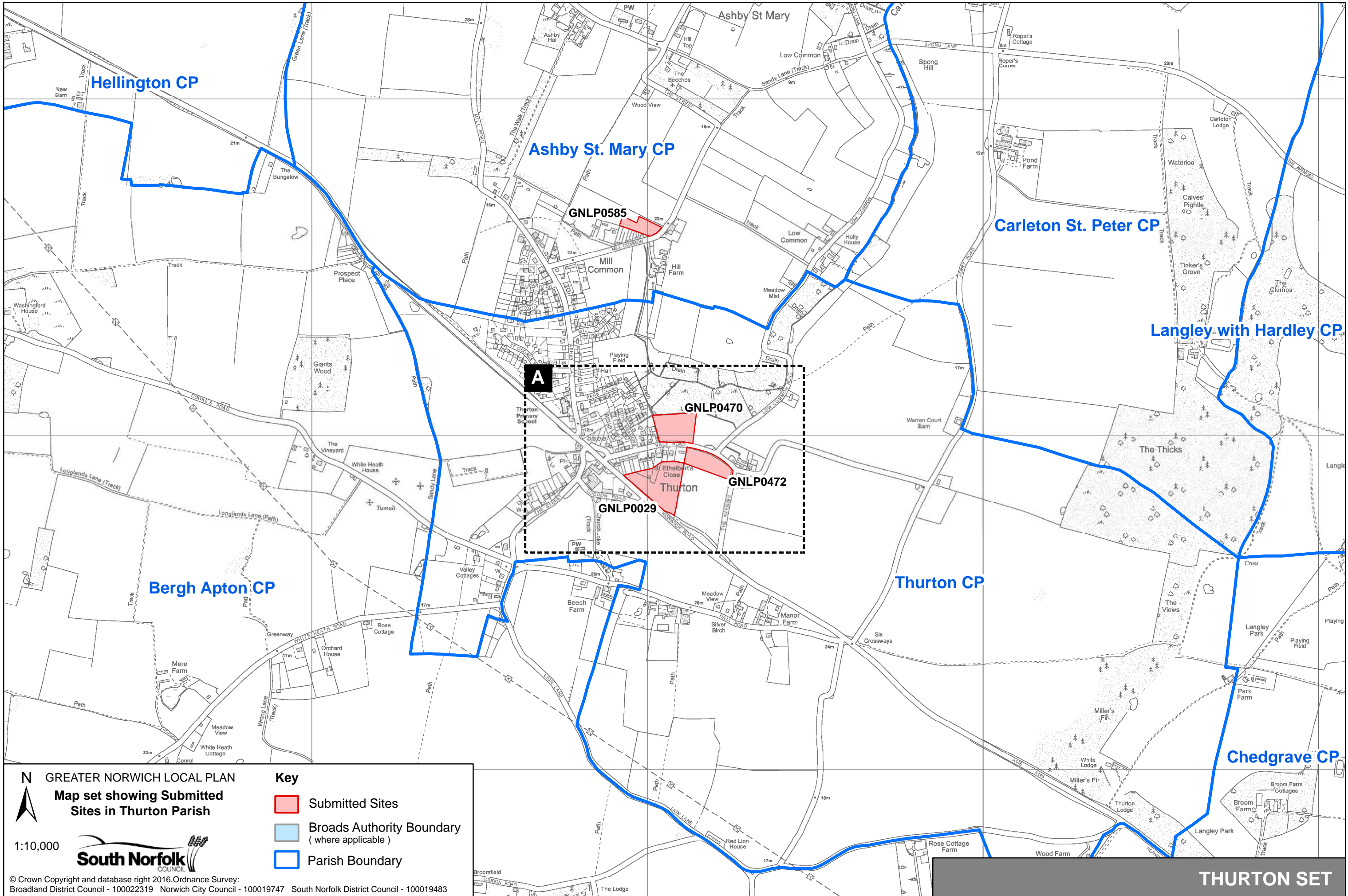
Raveningham CP

GNLP0149

N GREATER NORWICH LOCAL PLAN
 Submitted Sites
 Thurlton - A
 1:2,500

Key
 Submitted Sites
 Broads Authority Boundary (where applicable)
 Parish Boundary

© Crown Copyright and database right 2016. Ordnance Survey:
 Broadland District Council - 100022319 Norwich City Council - 100019747 South Norfolk District Council - 100019483



N GREATER NORWICH LOCAL PLAN
Map set showing Submitted Sites in Thurton Parish

1:10,000

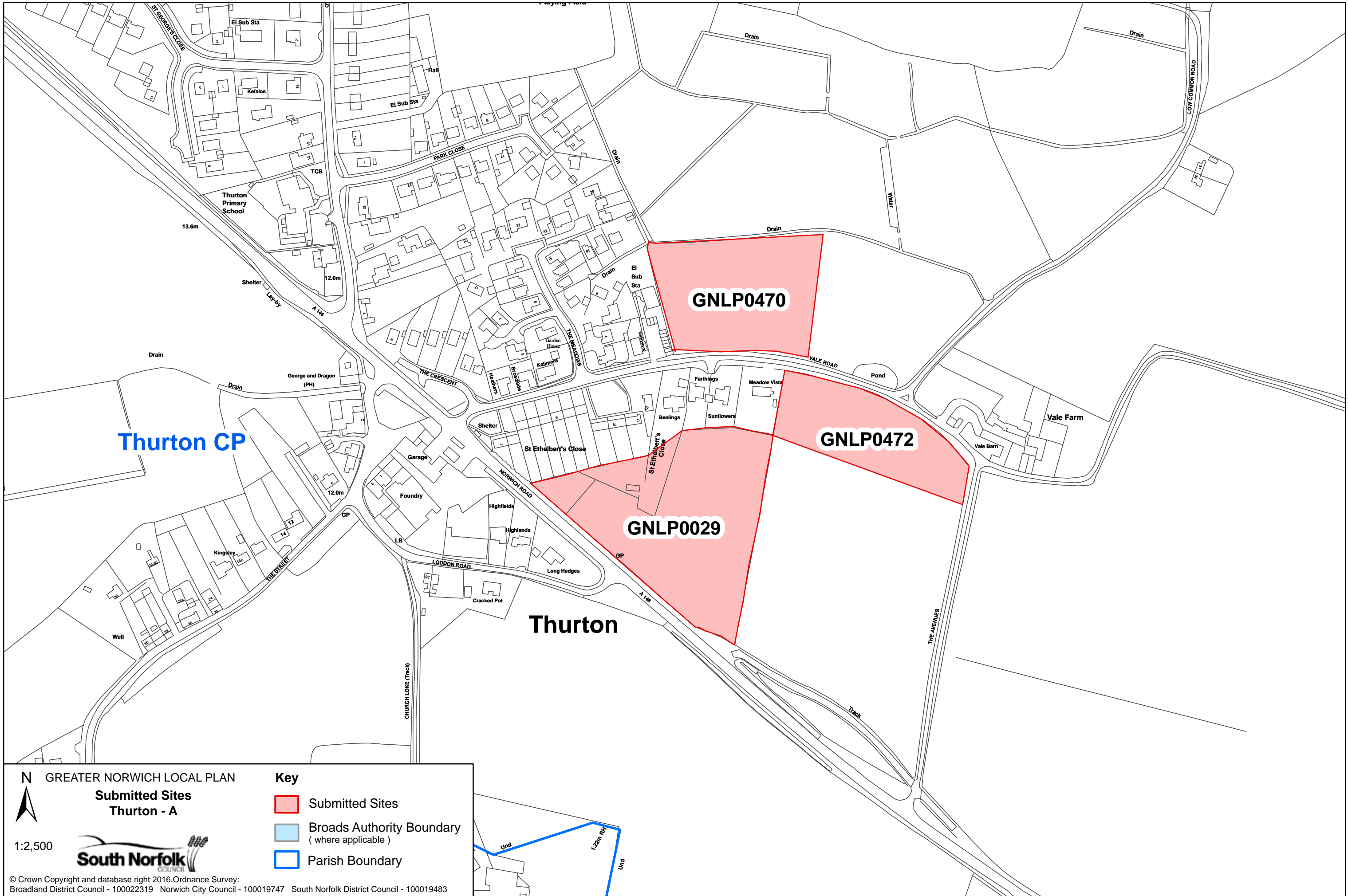
South Norfolk COUNCIL

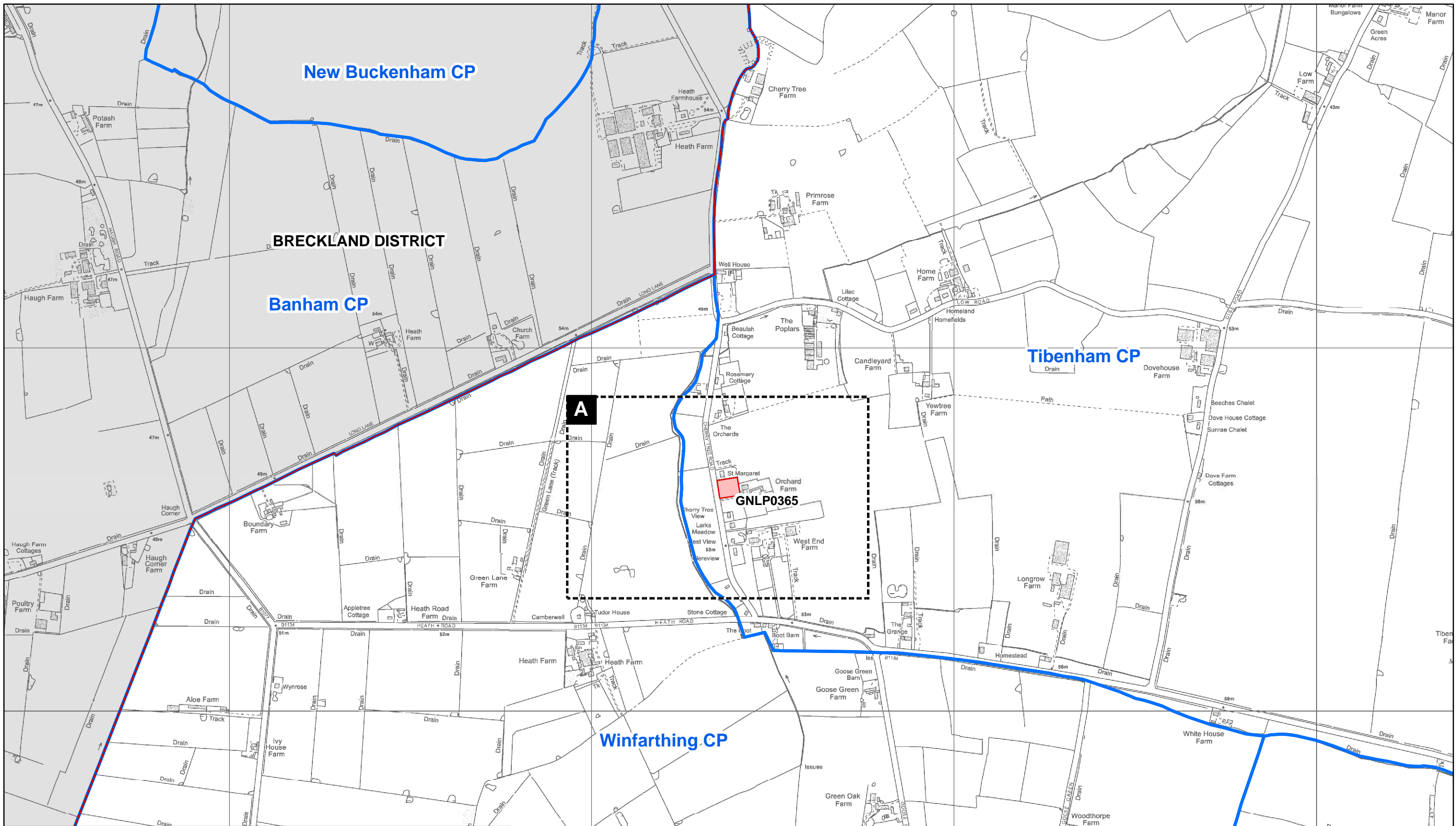
© Crown Copyright and database right 2016. Ordnance Survey:
 Broadland District Council - 100022319 Norwich City Council - 100019747 South Norfolk District Council - 100019483

Key

- Submitted Sites
- Broads Authority Boundary (where applicable)
- Parish Boundary

THURTON SET





N GREATER NORWICH LOCAL PLAN
Map set showing Submitted Sites in Tibenham Parish

1:10,000

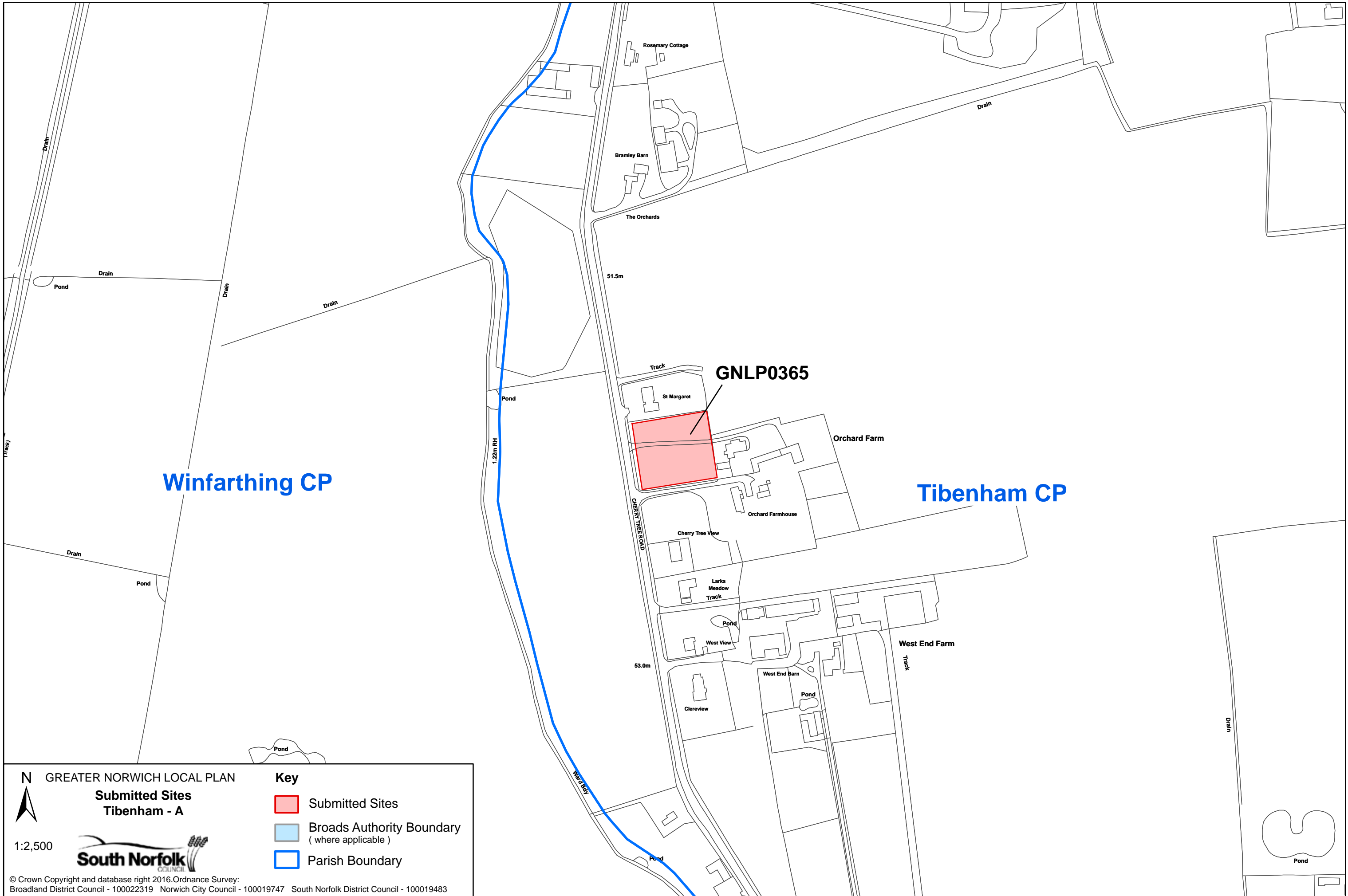
South Norfolk
 COUNCIL

© Crown Copyright and database right 2016. Ordnance Survey:
 Broadland District Council - 100022319 Norwich City Council - 100019747 South Norfolk District Council - 100019483

Key


- Submitted Sites
- Broads Authority Boundary (where applicable)
- Parish Boundary

TIBENHAM SET



N GREATER NORWICH LOCAL PLAN
Submitted Sites
Tibenham - A

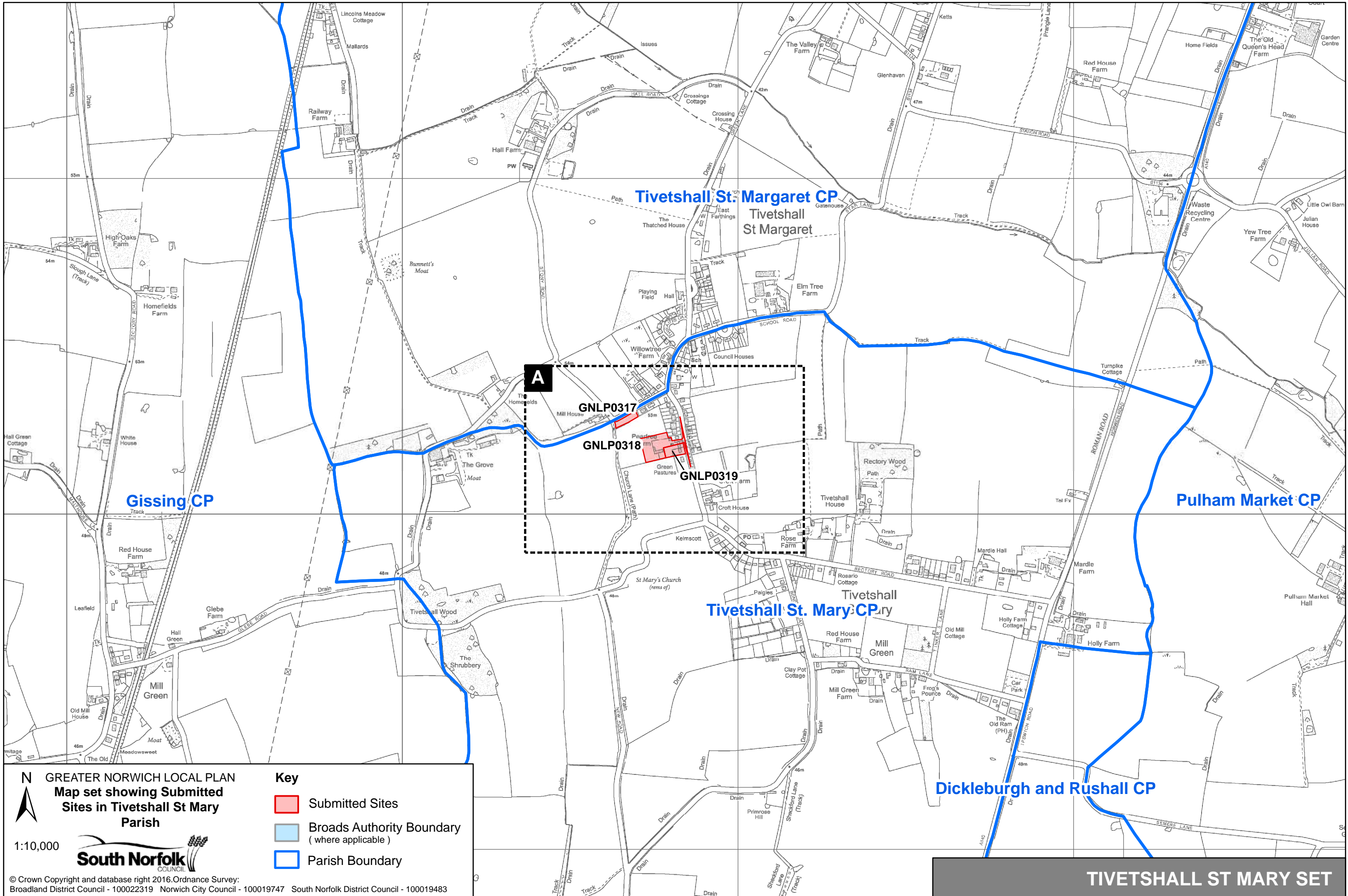
1:2,500



Key

- Submitted Sites
- Broads Authority Boundary (where applicable)
- Parish Boundary

© Crown Copyright and database right 2016. Ordnance Survey:
 Broadland District Council - 100022319 Norwich City Council - 100019747 South Norfolk District Council - 100019483



N GREATER NORWICH LOCAL PLAN
Map set showing Submitted Sites in Tivetshall St Mary Parish

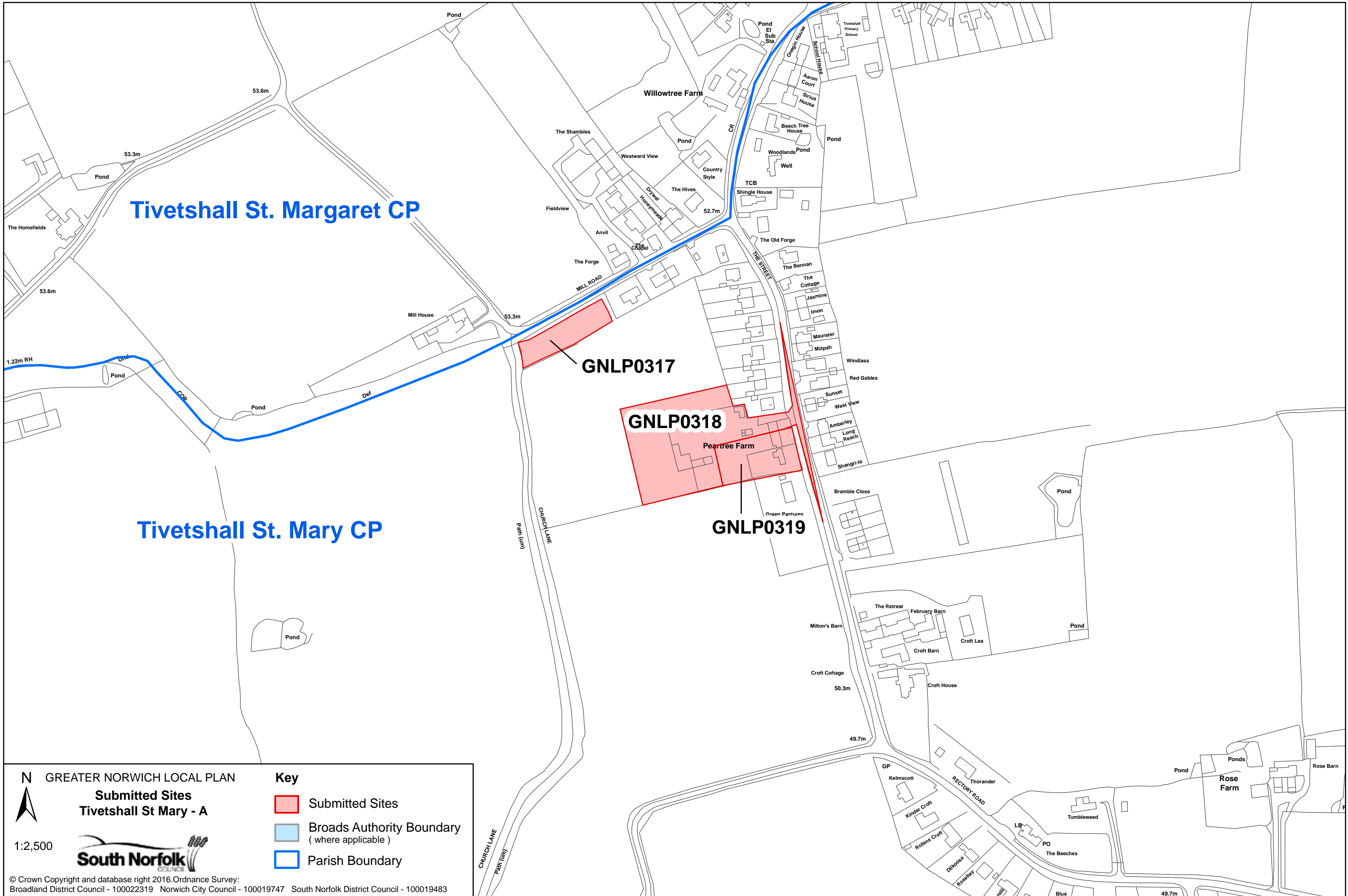


© Crown Copyright and database right 2016. Ordnance Survey:
 Broadland District Council - 100022319 Norwich City Council - 100019747 South Norfolk District Council - 100019483

- Key**
- Submitted Sites
 - Broads Authority Boundary (where applicable)
 - Parish Boundary

1:10,000

TIVETSHALL ST MARY SET



Tivetshall St. Margaret CP

Tivetshall St. Mary CP

GNLP0317

GNLP0318

GNLP0319

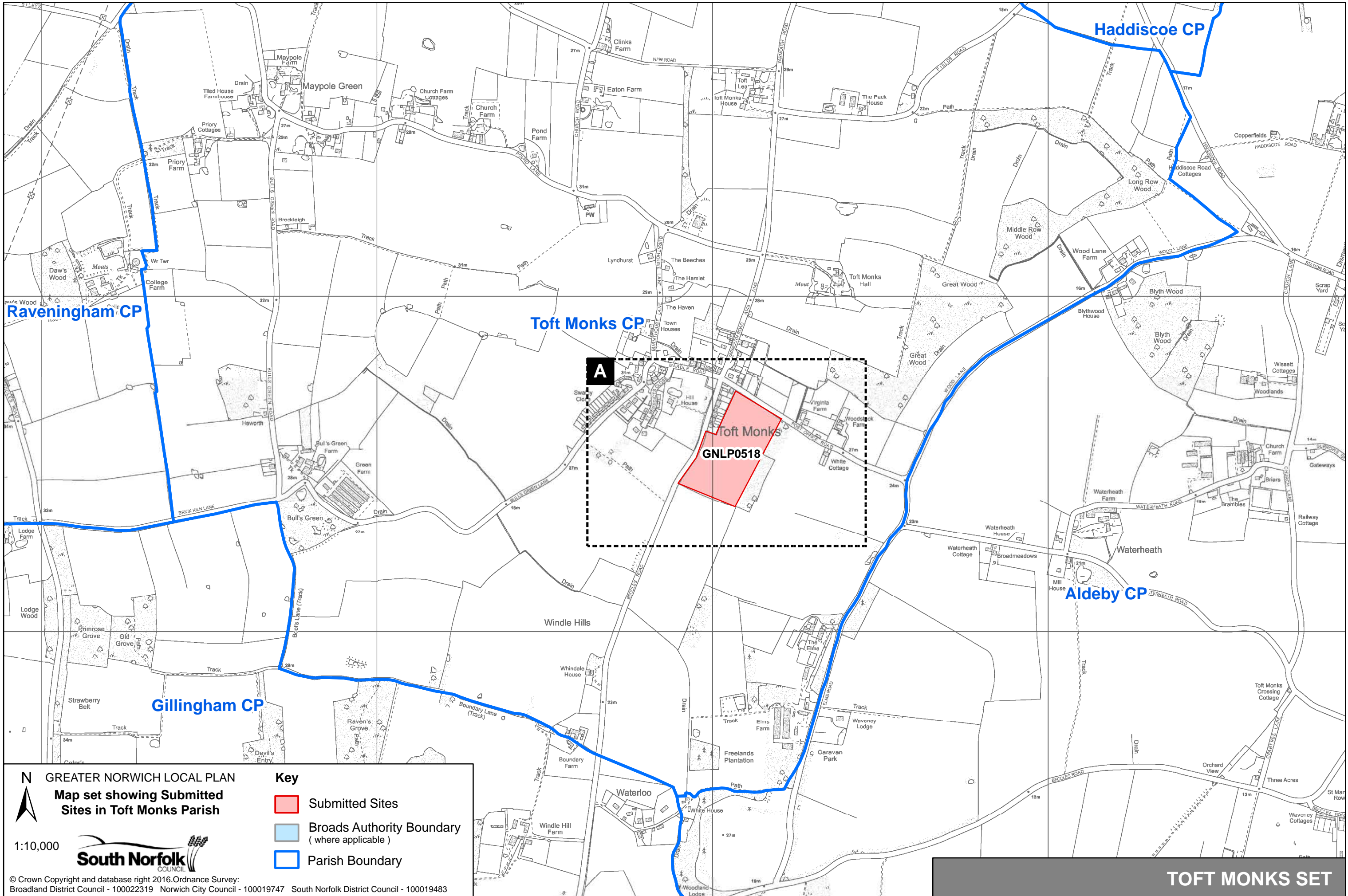
N GREATER NORWICH LOCAL PLAN
Submitted Sites
Tivetshall St Mary - A

1:2,500

Key

- Submitted Sites
- Broads Authority Boundary (where applicable)
- Parish Boundary

© Crown Copyright and database right 2016. Ordnance Survey:
 Broadland District Council - 100022319 Norwich City Council - 100019747 South Norfolk District Council - 100019483



N GREATER NORWICH LOCAL PLAN
Map set showing Submitted Sites in Toft Monks Parish

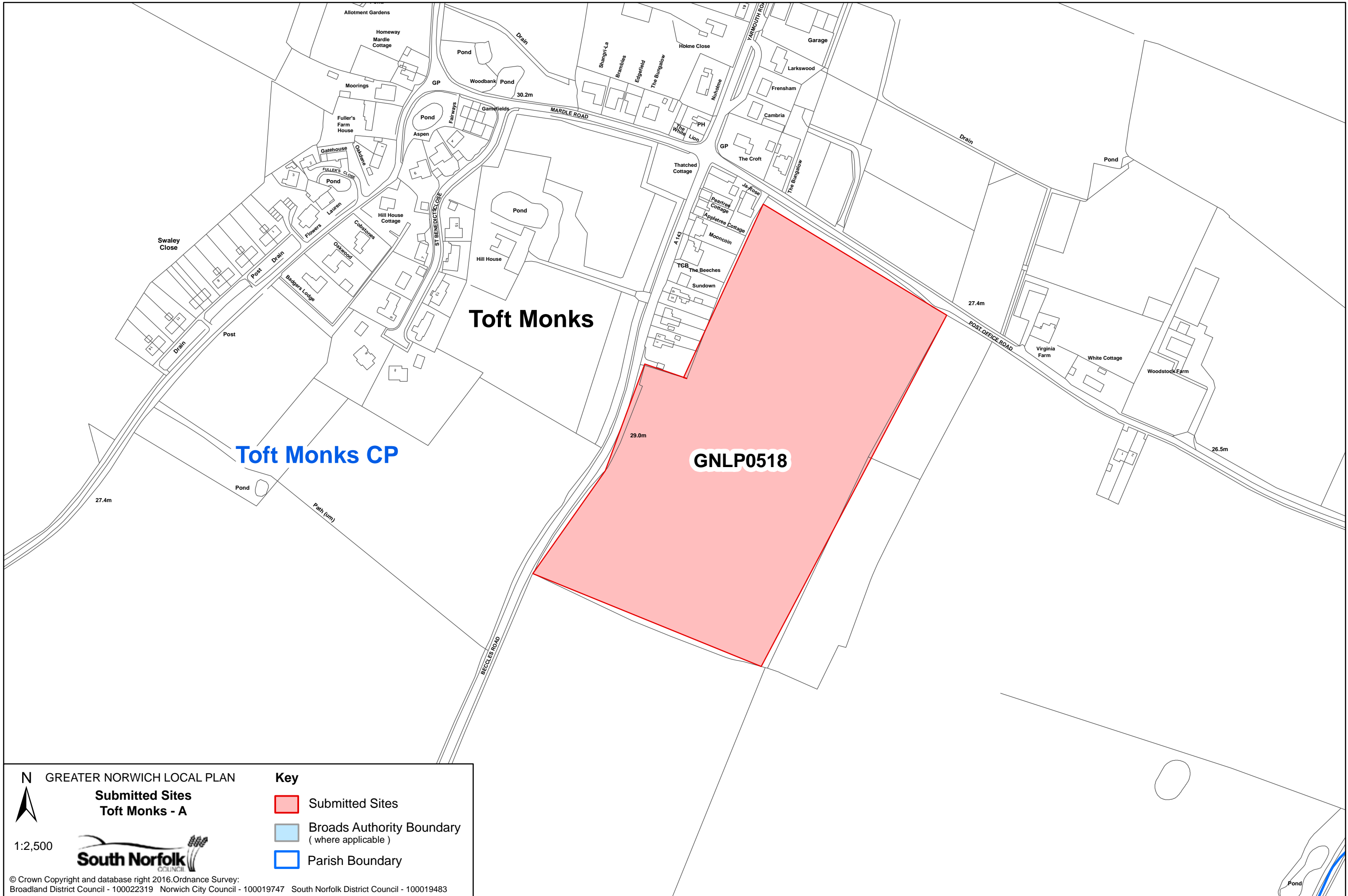


1:10,000

© Crown Copyright and database right 2016. Ordnance Survey:
 Broadland District Council - 100022319 Norwich City Council - 100019747 South Norfolk District Council - 100019483

- Key**
- Submitted Sites
 - Broads Authority Boundary (where applicable)
 - Parish Boundary

TOFT MONKS SET



N GREATER NORWICH LOCAL PLAN

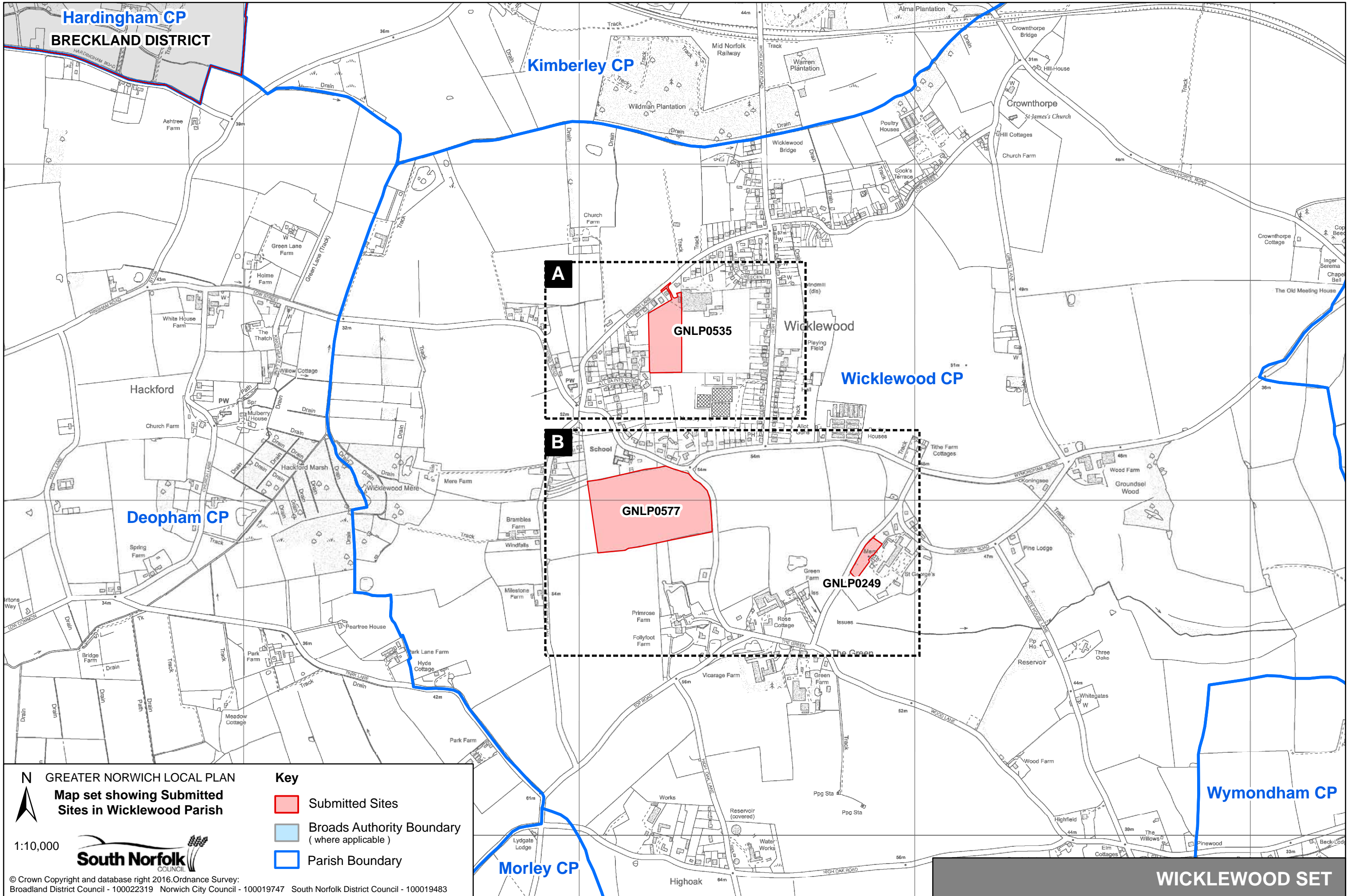
Submitted Sites
Toft Monks - A

Key

- Submitted Sites
- Broads Authority Boundary (where applicable)
- Parish Boundary

1:2,500





N GREATER NORWICH LOCAL PLAN
Map set showing Submitted Sites in Wicklewood Parish

1:10,000

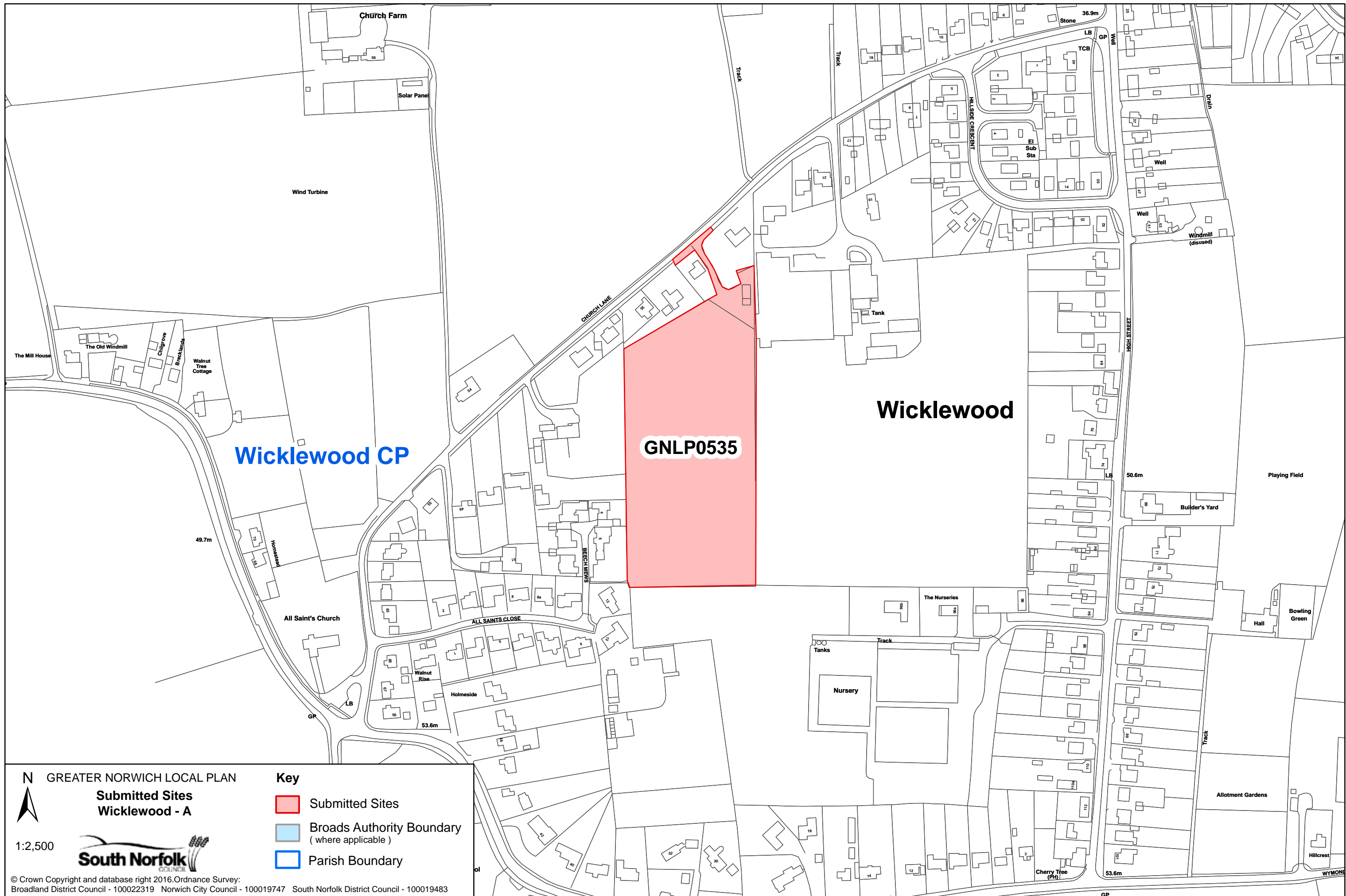
South Norfolk COUNCIL

© Crown Copyright and database right 2016. Ordnance Survey:
 Broadland District Council - 100022319 Norwich City Council - 100019747 South Norfolk District Council - 100019483

Key

- Submitted Sites
- Broads Authority Boundary (where applicable)
- Parish Boundary

WICKLEWOOD SET



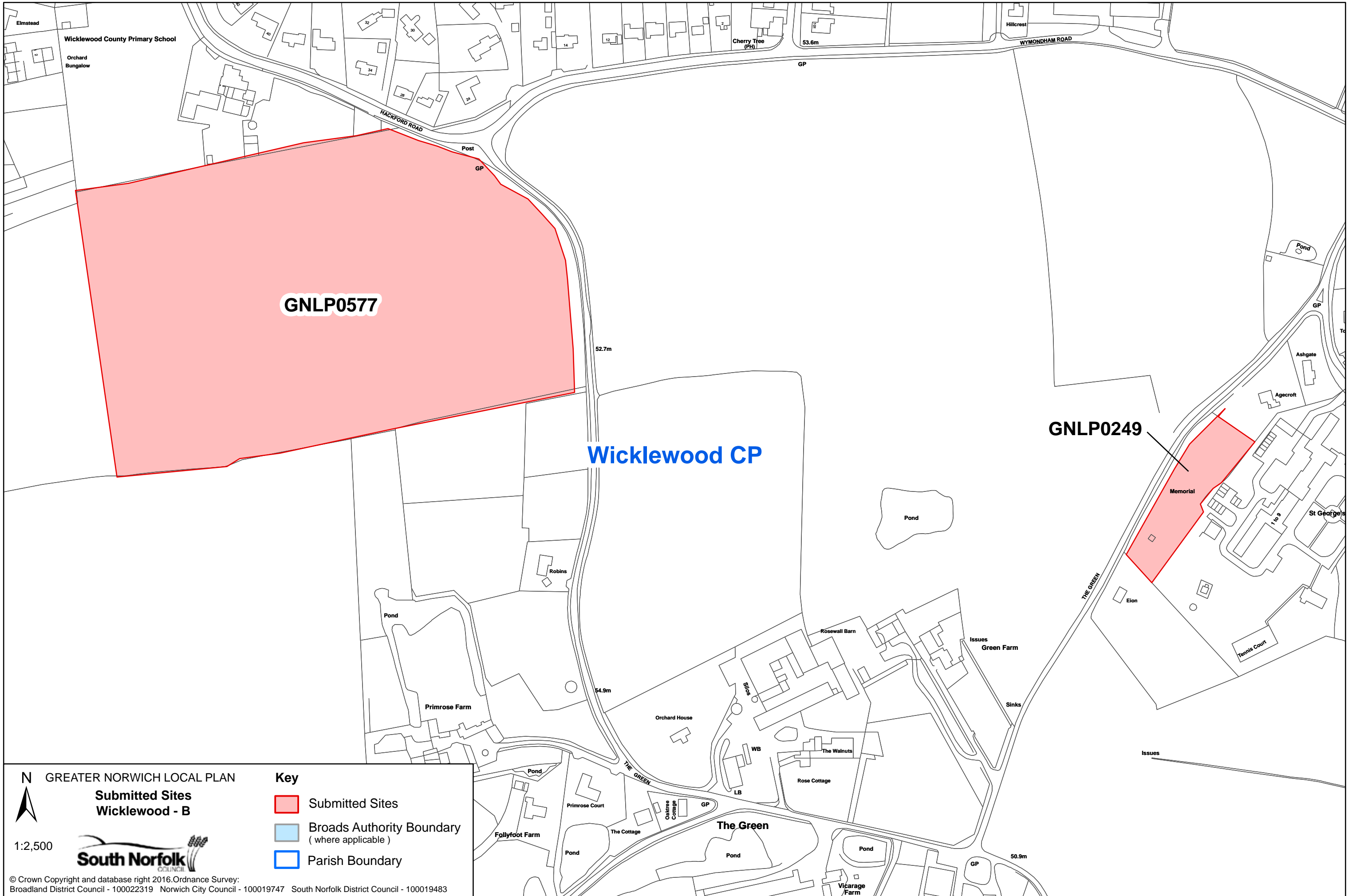
N GREATER NORWICH LOCAL PLAN
Submitted Sites
Wiklewood - A

1:2,500

Key

- Submitted Sites
- Broads Authority Boundary (where applicable)
- Parish Boundary

© Crown Copyright and database right 2016. Ordnance Survey:
 Broadland District Council - 100022319 Norwich City Council - 100019747 South Norfolk District Council - 100019483

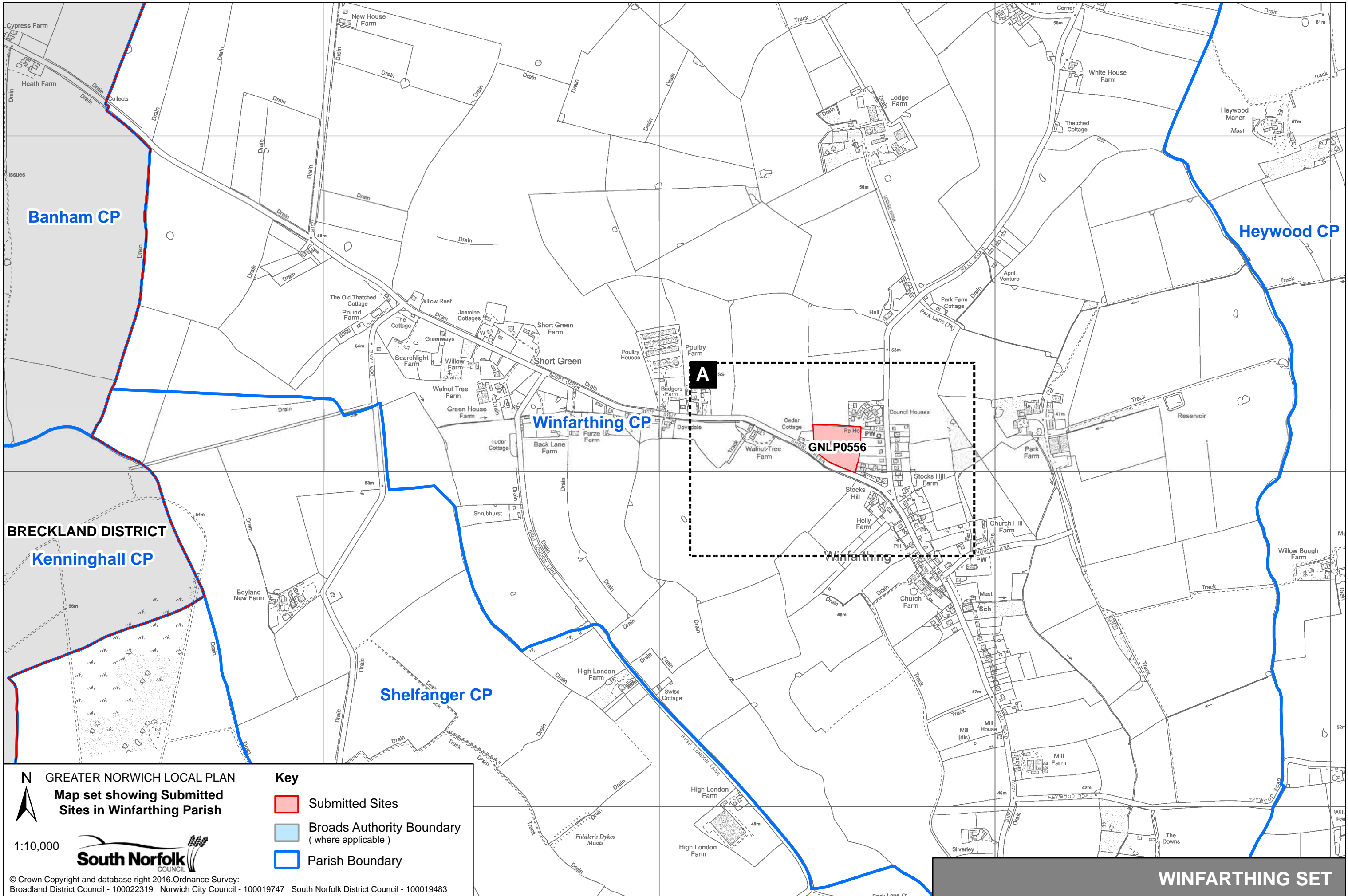


N GREATER NORWICH LOCAL PLAN
 Submitted Sites
 Wicklewood - B

1:2,500

South Norfolk COUNCIL

© Crown Copyright and database right 2016. Ordnance Survey:
 Broadland District Council - 100022319 Norwich City Council - 100019747 South Norfolk District Council - 100019483



N GREATER NORWICH LOCAL PLAN
Map set showing Submitted Sites in Winfarthing Parish

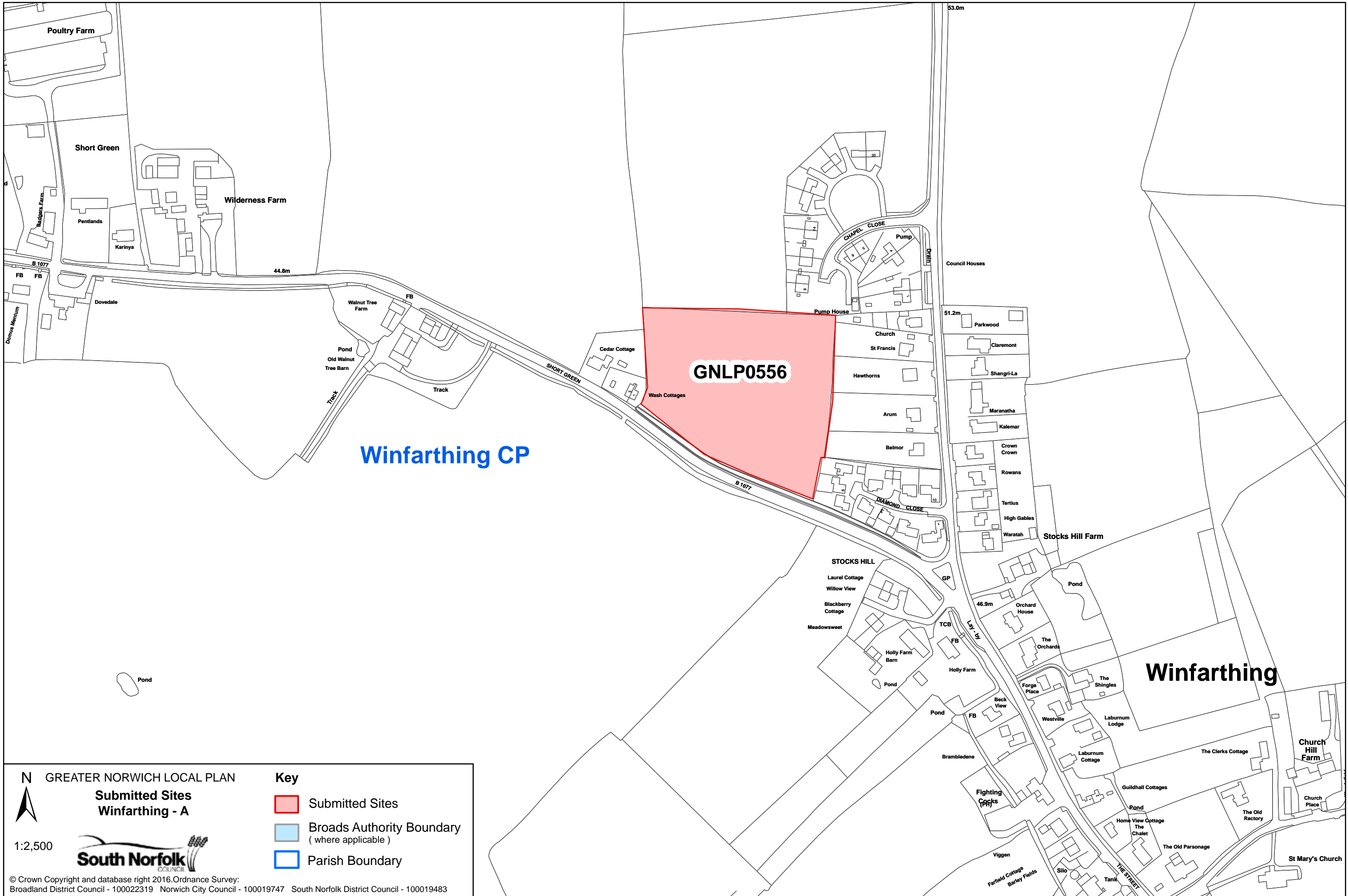
1:10,000



- Key**
- Submitted Sites
 - Broads Authority Boundary (where applicable)
 - Parish Boundary

© Crown Copyright and database right 2016. Ordnance Survey:
 Broadland District Council - 100022319 Norwich City Council - 100019747 South Norfolk District Council - 100019483

WINFARTHING SET



N GREATER NORWICH LOCAL PLAN
Submitted Sites
 Winfarthing - A

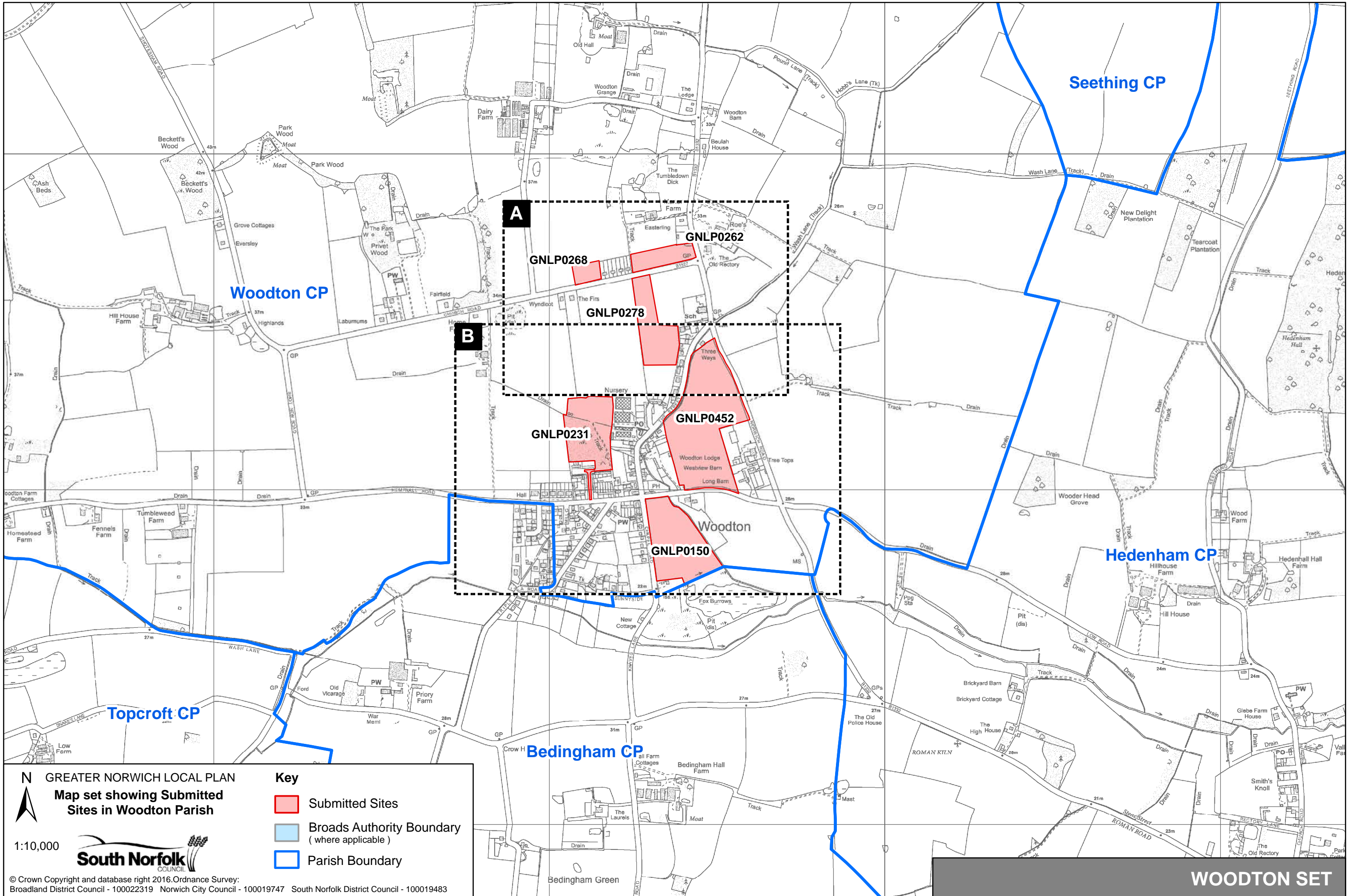
1:2,500

South Norfolk
 COUNCIL

Key

- Submitted Sites
- Broads Authority Boundary (where applicable)
- Parish Boundary

© Crown Copyright and database right 2016. Ordnance Survey:
 Broadland District Council - 100022319 Norwich City Council - 100019747 South Norfolk District Council - 100019483



N GREATER NORWICH LOCAL PLAN
Map set showing Submitted Sites in Woodton Parish

1:10,000

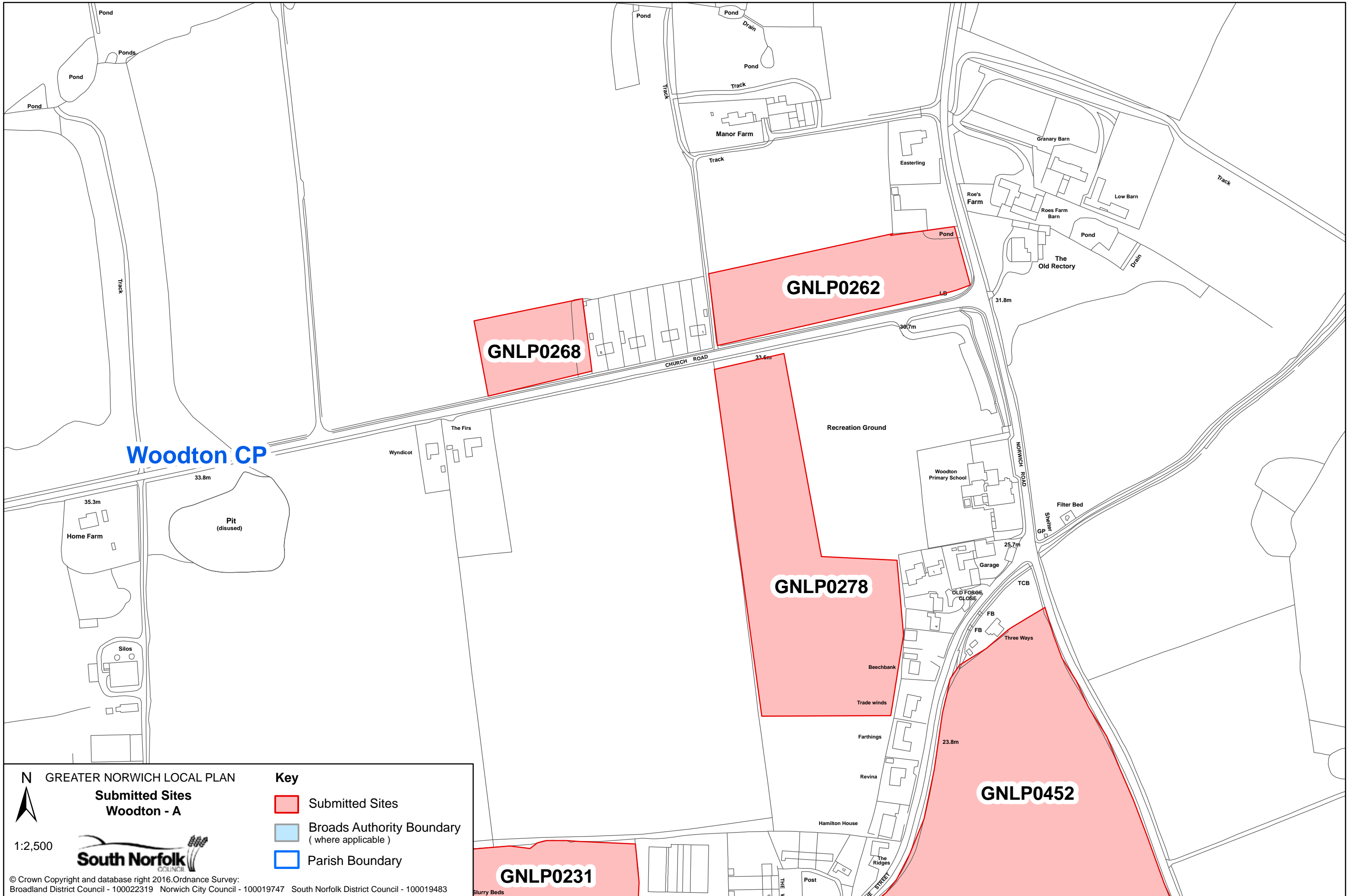
South Norfolk
 COUNCIL

Key

- Submitted Sites
- Broads Authority Boundary (where applicable)
- Parish Boundary

© Crown Copyright and database right 2016. Ordnance Survey:
 Broadland District Council - 100022319 Norwich City Council - 100019747 South Norfolk District Council - 100019483

WOODTON SET

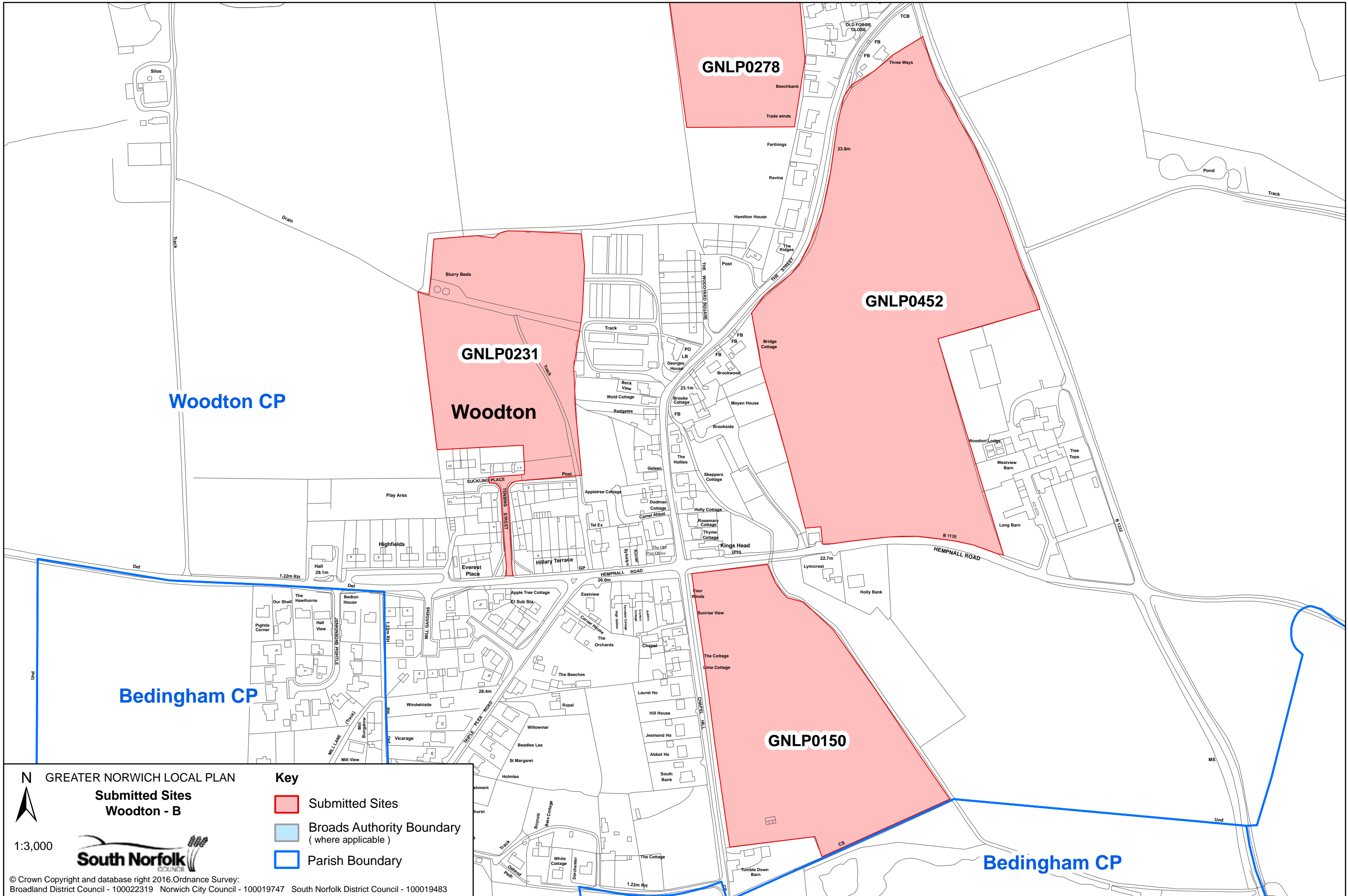


N GREATER NORWICH LOCAL PLAN
 Submitted Sites
 Woodton - A

1:2,500

© Crown Copyright and database right 2016. Ordnance Survey:
 Broadland District Council - 100022319 Norwich City Council - 100019747 South Norfolk District Council - 100019483





N GREATER NORWICH LOCAL PLAN
Submitted Sites
Woodton - B

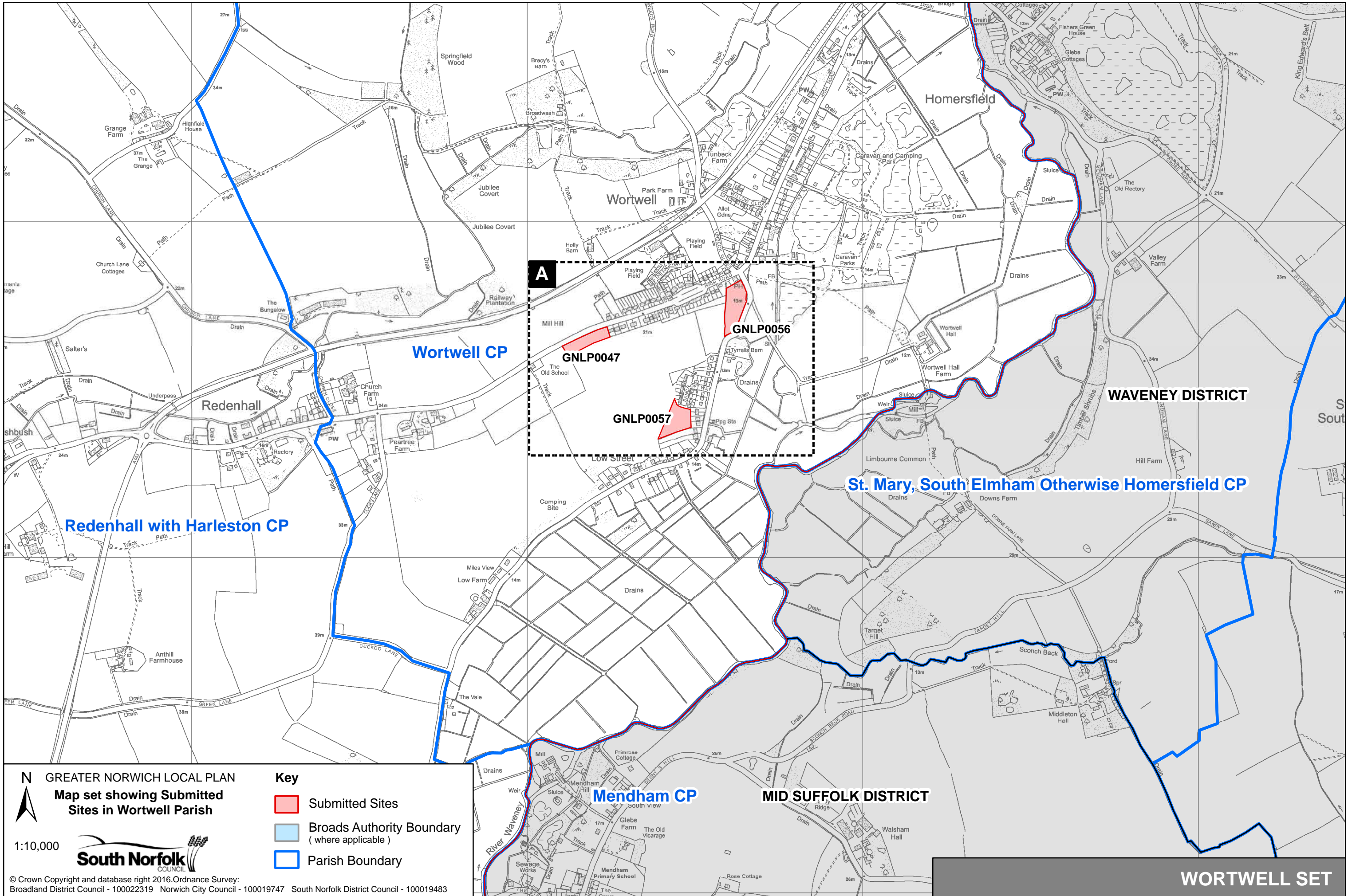
1:3,000

South Norfolk COUNCIL

© Crown Copyright and database right 2016. Ordnance Survey:
 Broadland District Council - 100022319 Norwich City Council - 100019747 South Norfolk District Council - 100019483

Key

- Submitted Sites
- Broads Authority Boundary (where applicable)
- Parish Boundary



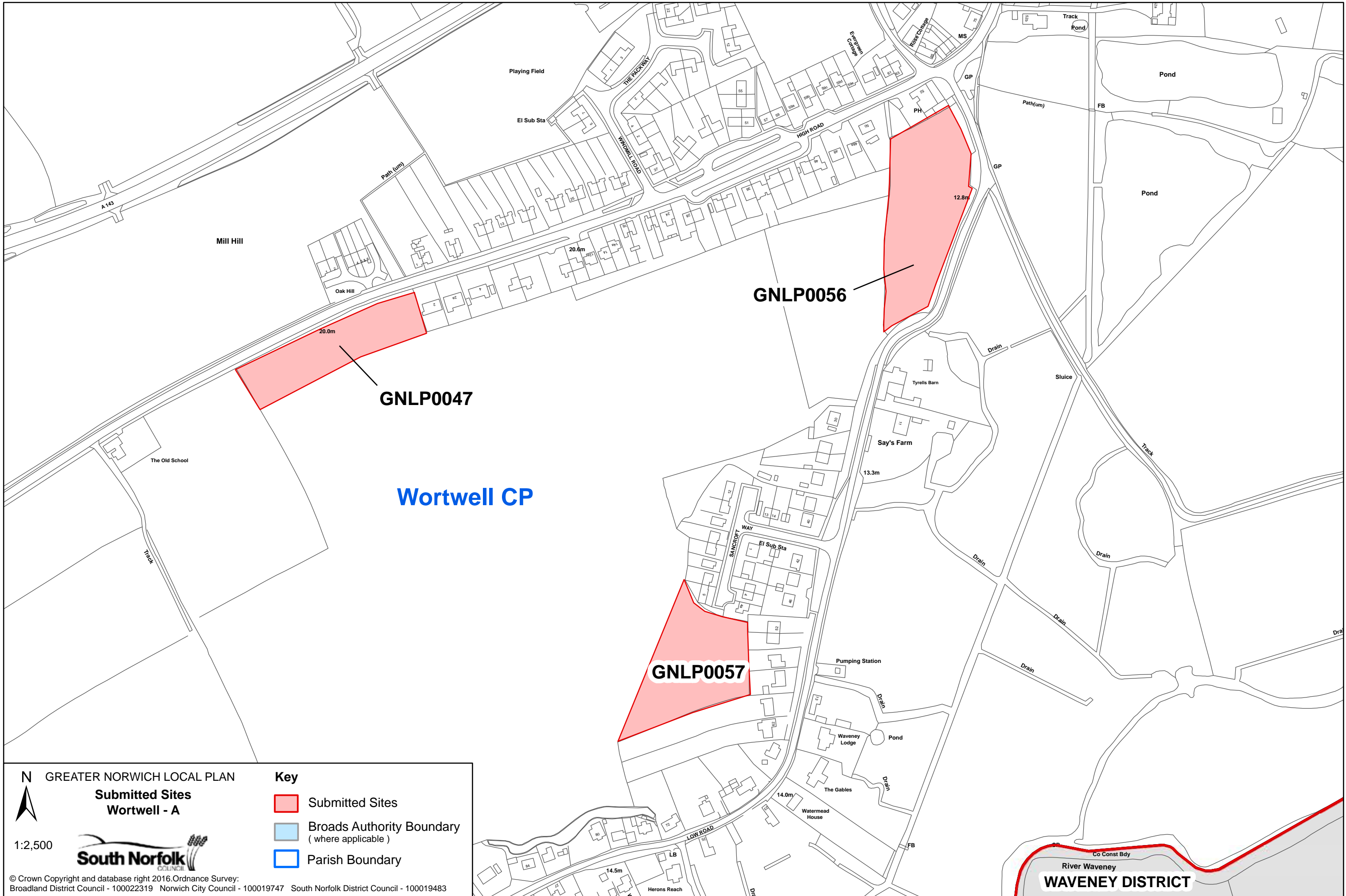
N GREATER NORWICH LOCAL PLAN
Map set showing Submitted Sites in Wortwell Parish



© Crown Copyright and database right 2016. Ordnance Survey:
 Broadland District Council - 100022319 Norwich City Council - 100019747 South Norfolk District Council - 100019483

- Key**
- Submitted Sites
 - Broads Authority Boundary (where applicable)
 - Parish Boundary

WORTWELL SET

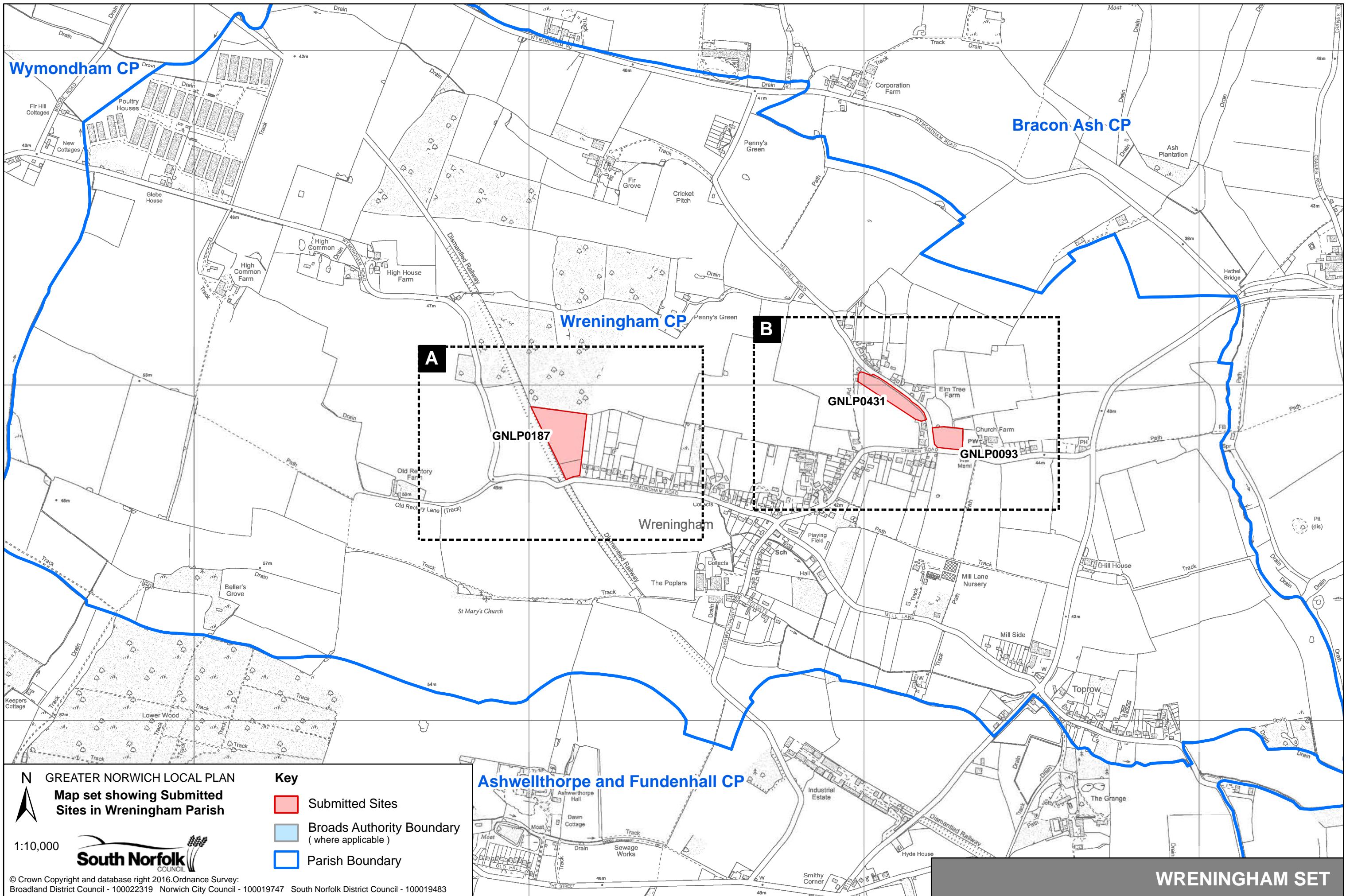


N
 GREATER NORWICH LOCAL PLAN
 Submitted Sites
 Wortwell - A

1:2,500

South Norfolk
 COUNCIL

© Crown Copyright and database right 2016. Ordnance Survey:
 Broadland District Council - 100022319 Norwich City Council - 100019747 South Norfolk District Council - 100019483



N GREATER NORWICH LOCAL PLAN
 Map set showing Submitted Sites in Wreningham Parish

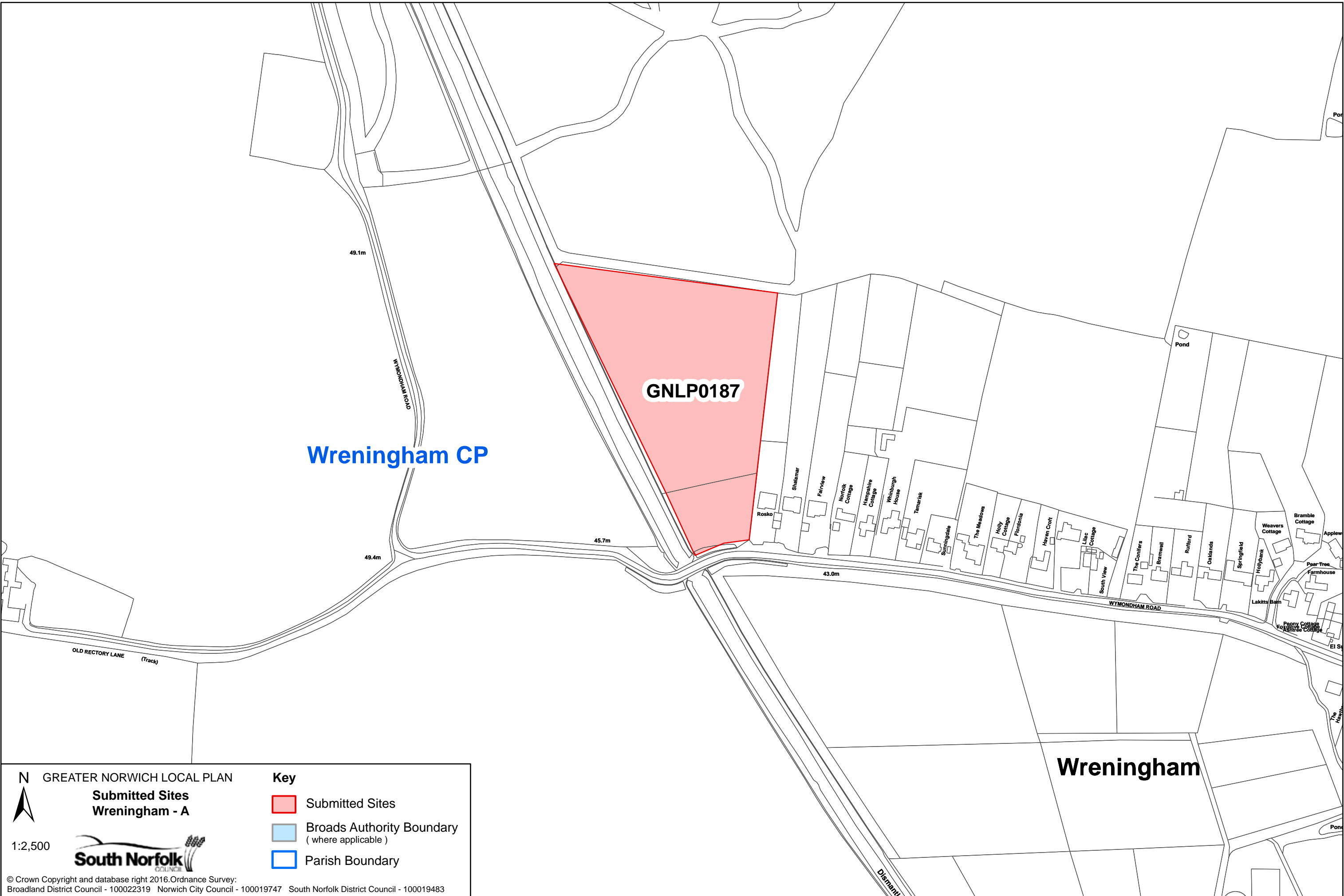


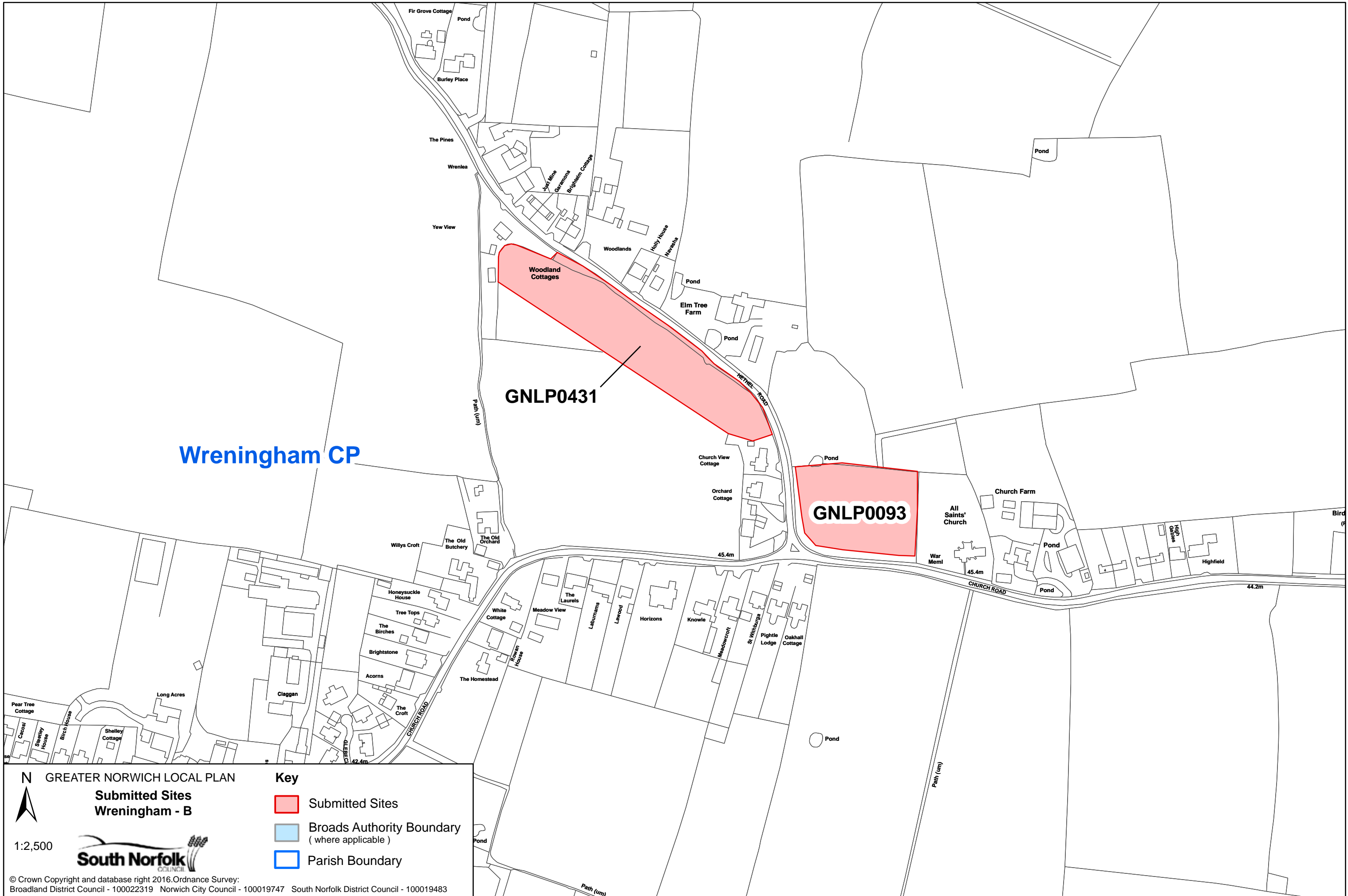
© Crown Copyright and database right 2016. Ordnance Survey:
 Broadland District Council - 100022319 Norwich City Council - 100019747 South Norfolk District Council - 100019483

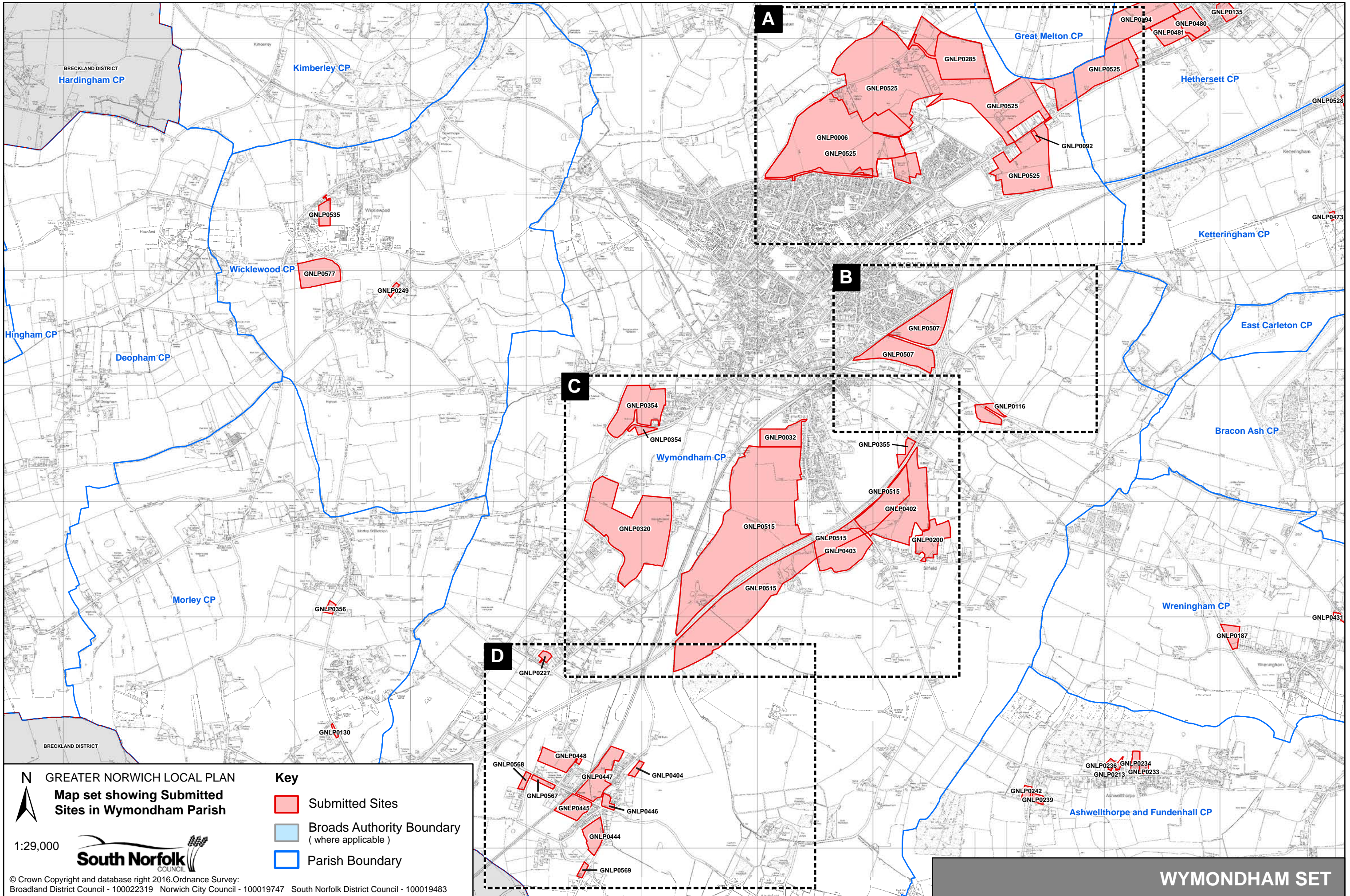
- Key**
- Submitted Sites
 - Broads Authority Boundary (where applicable)
 - Parish Boundary

Ashwellthorpe and Fundenhall CP

WRENINGHAM SET







N GREATER NORWICH LOCAL PLAN
Map set showing Submitted Sites in Wymondham Parish

1:29,000

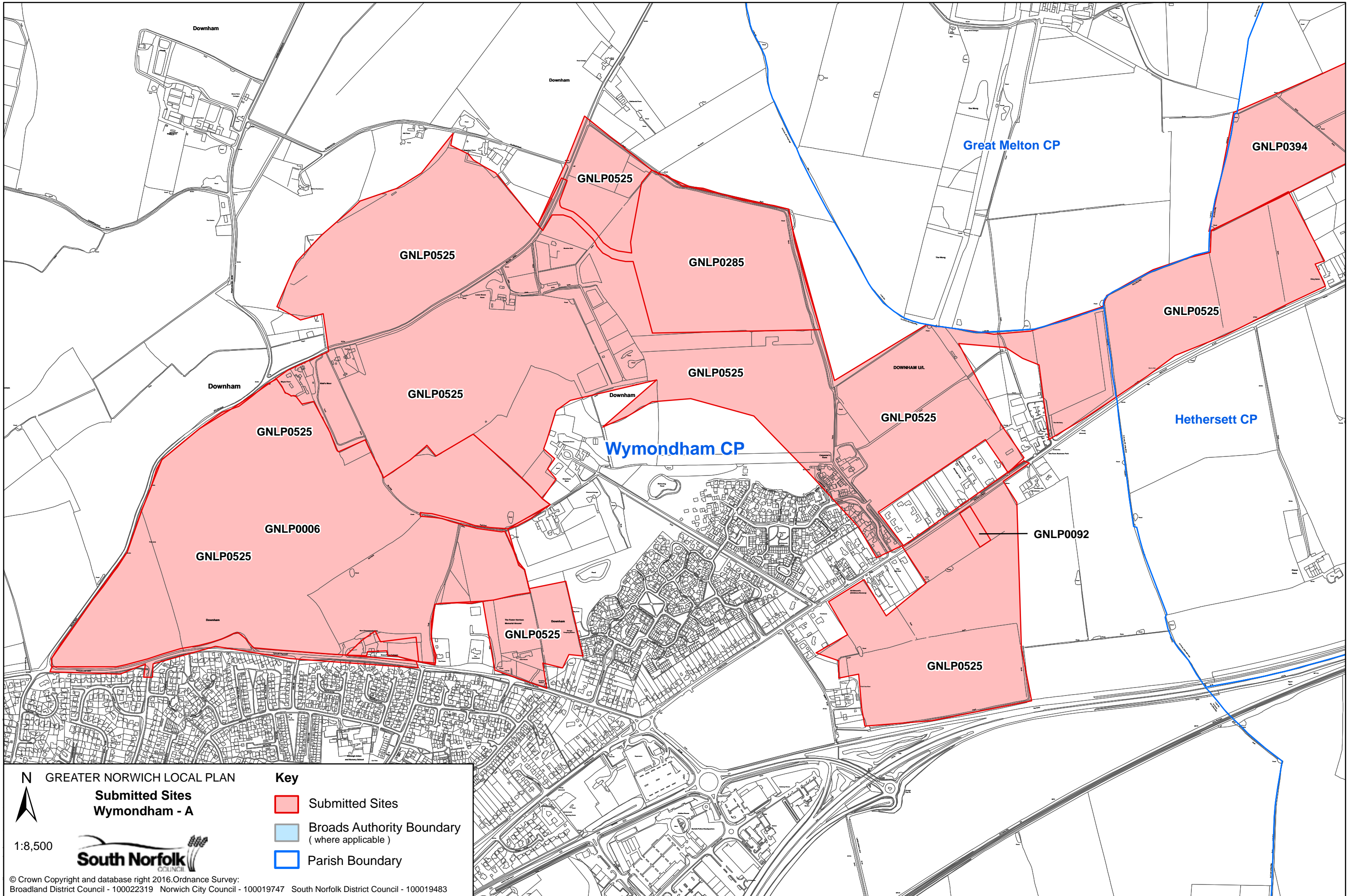
South Norfolk
 COUNCIL

© Crown Copyright and database right 2016. Ordnance Survey:
 Broadland District Council - 100022319 Norwich City Council - 100019747 South Norfolk District Council - 100019483

Key

- Submitted Sites
- Broads Authority Boundary (where applicable)
- Parish Boundary

WYMONDHAM SET



N GREATER NORWICH LOCAL PLAN
Submitted Sites
Wymondham - A

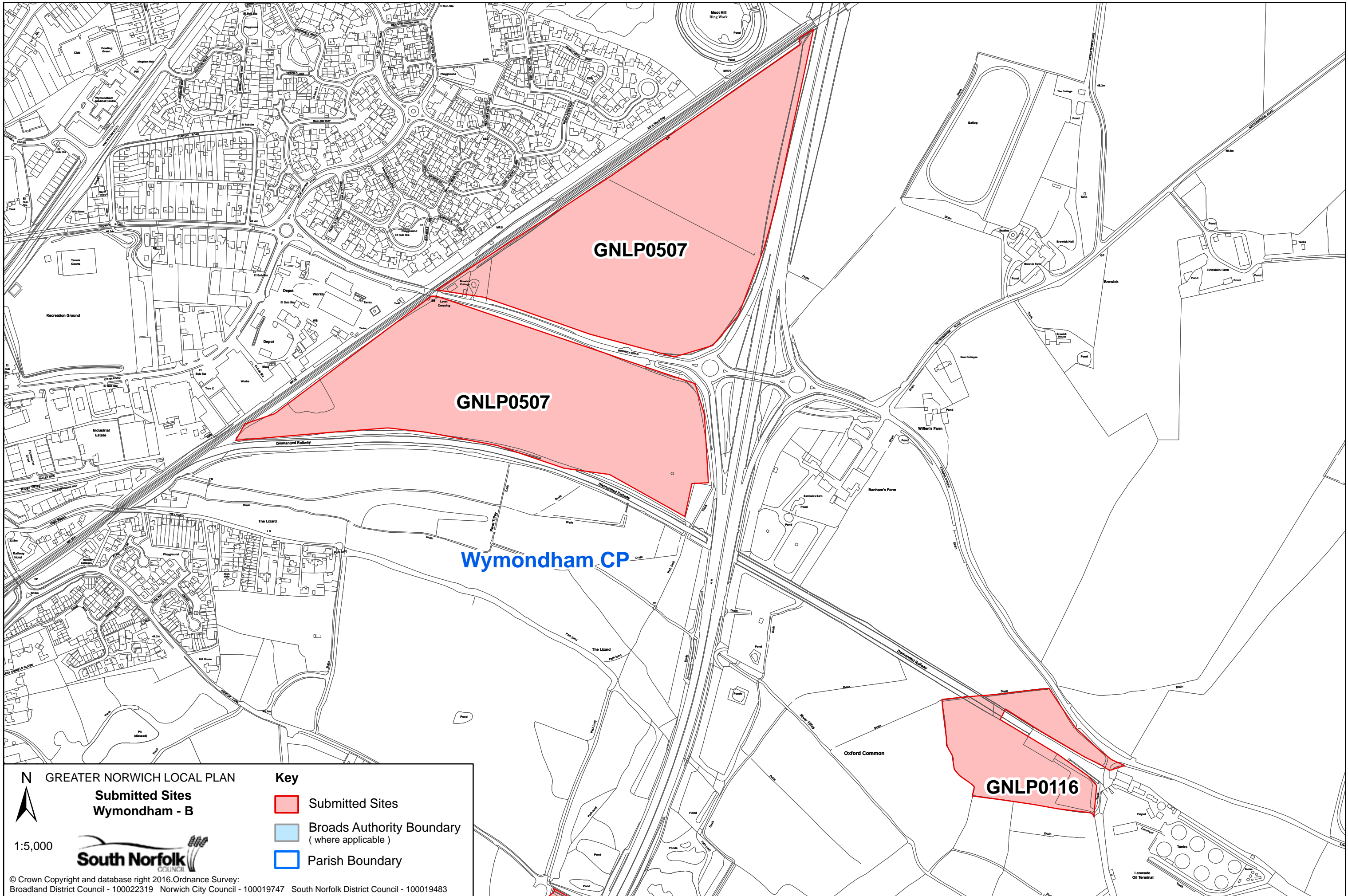
1:8,500

South Norfolk
 COUNCIL

© Crown Copyright and database right 2016. Ordnance Survey:
 Broadland District Council - 100022319 Norwich City Council - 100019747 South Norfolk District Council - 100019483

Key

- Submitted Sites
- Broads Authority Boundary (where applicable)
- Parish Boundary



N GREATER NORWICH LOCAL PLAN
Submitted Sites
Wymondham - B

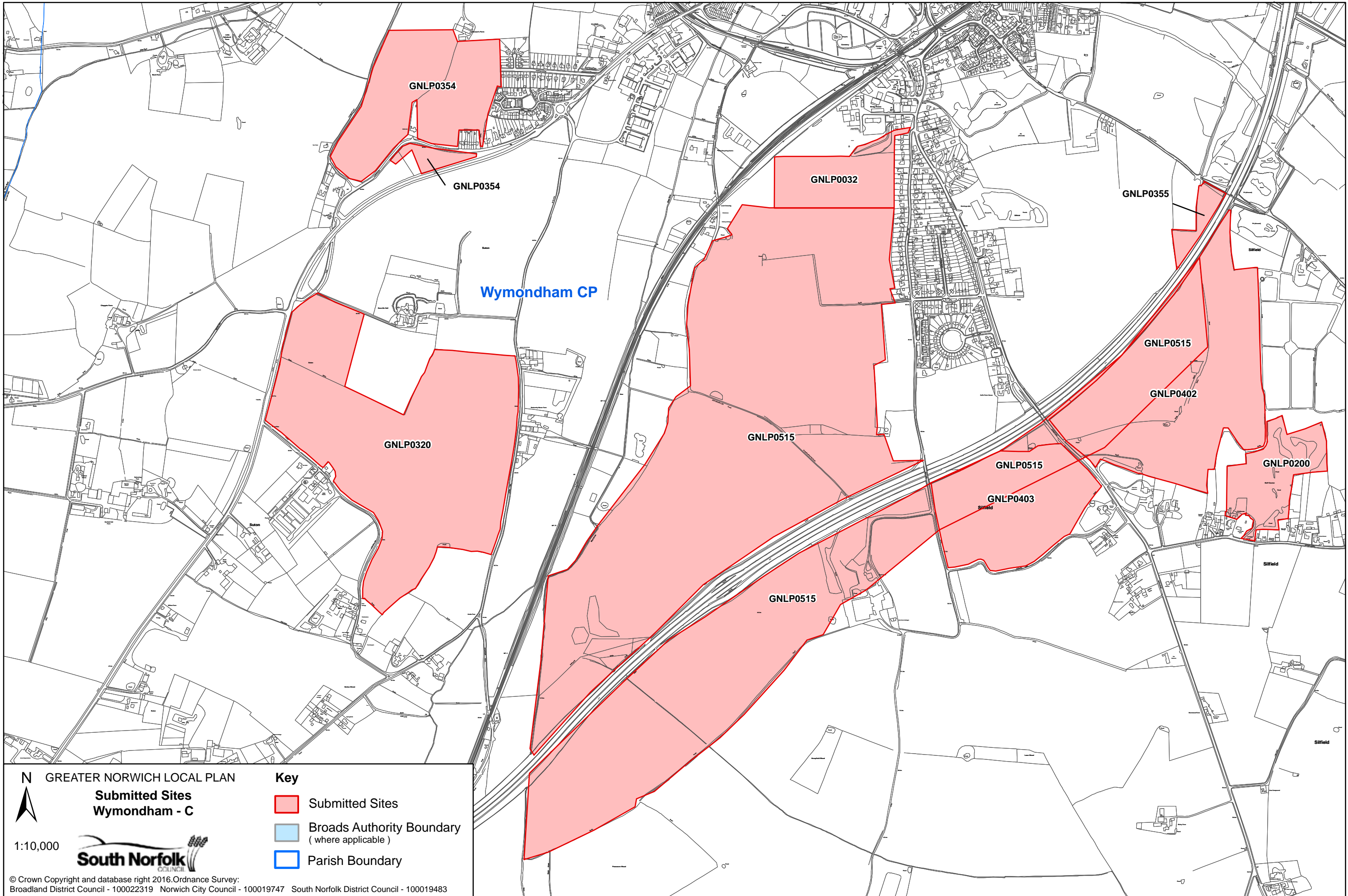
1:5,000

South Norfolk
 COUNCIL

Key

- Submitted Sites
- Broads Authority Boundary (where applicable)
- Parish Boundary

© Crown Copyright and database right 2016. Ordnance Survey:
 Broadland District Council - 100022319 Norwich City Council - 100019747 South Norfolk District Council - 100019483



N GREATER NORWICH LOCAL PLAN
Submitted Sites
Wymondham - C

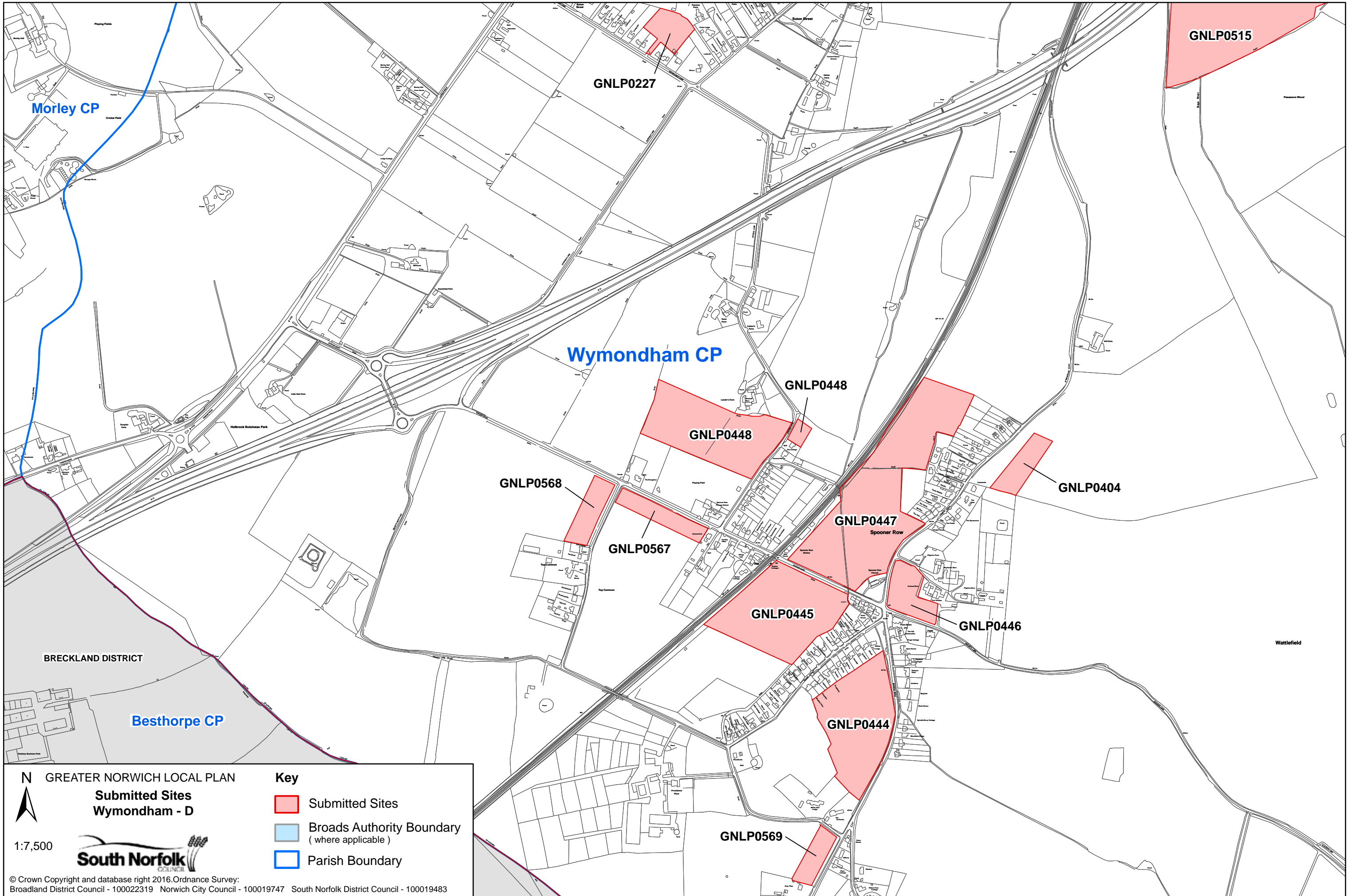
1:10,000

South Norfolk
 COUNCIL

© Crown Copyright and database right 2016. Ordnance Survey:
 Broadland District Council - 100022319 Norwich City Council - 100019747 South Norfolk District Council - 100019483

Key

- Submitted Sites
- Broads Authority Boundary (where applicable)
- Parish Boundary



N GREATER NORWICH LOCAL PLAN
Submitted Sites
Wymondham - D

1:7,500

South Norfolk
 COUNCIL

© Crown Copyright and database right 2016. Ordnance Survey:
 Broadland District Council - 100022319 Norwich City Council - 100019747 South Norfolk District Council - 100019483

Key

- Submitted Sites
- Broads Authority Boundary (where applicable)
- Parish Boundary