

N GREATER NORWICH LOCAL PLAN  
 Map set showing Submitted Sites in Roydon Parish

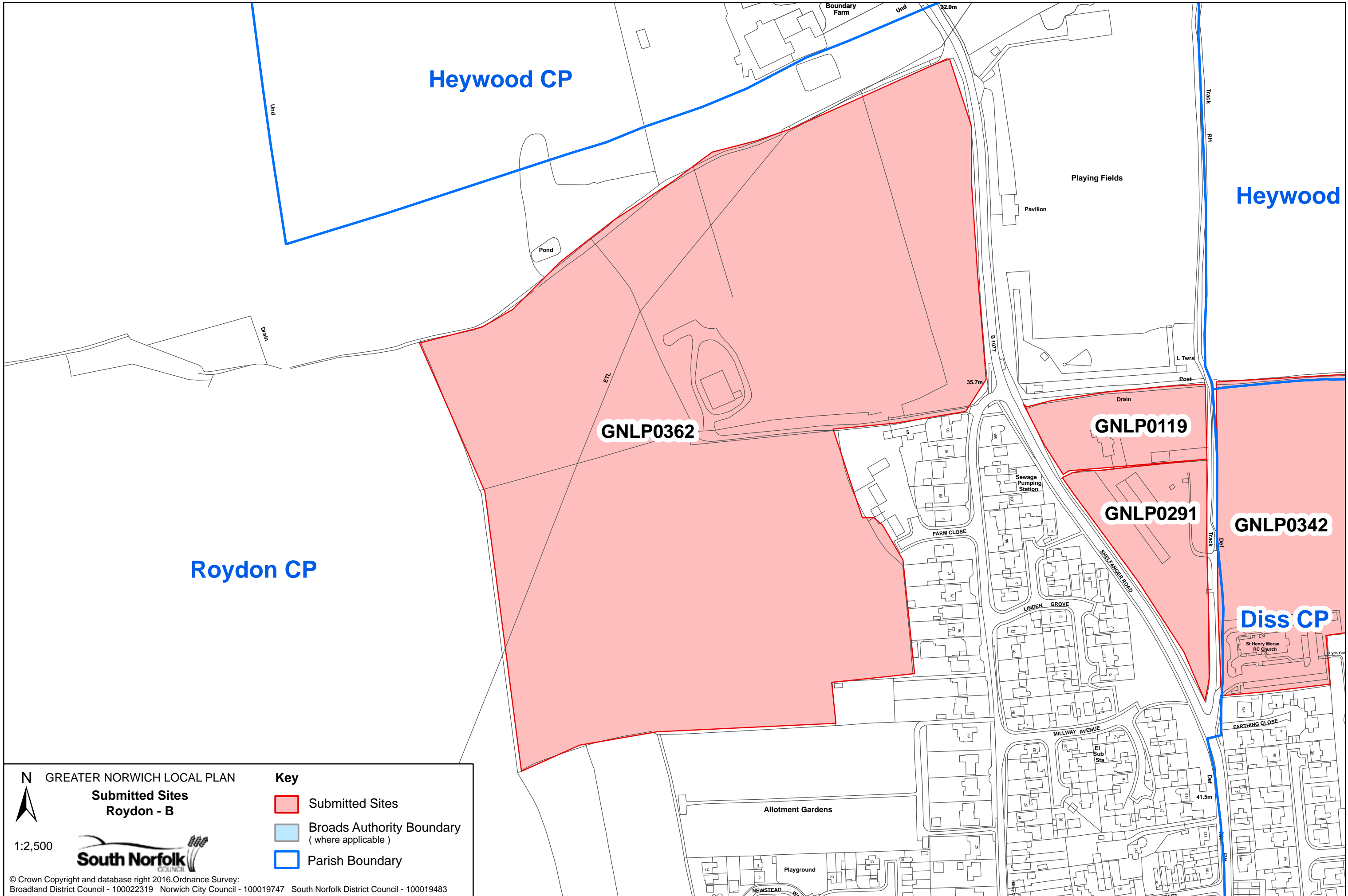


© Crown Copyright and database right 2016. Ordnance Survey:  
 Broadland District Council - 100022319 Norwich City Council - 100019747 South Norfolk District Council - 100019483

MID SUFFOLK DISTRICT

ROYDON MAP SET





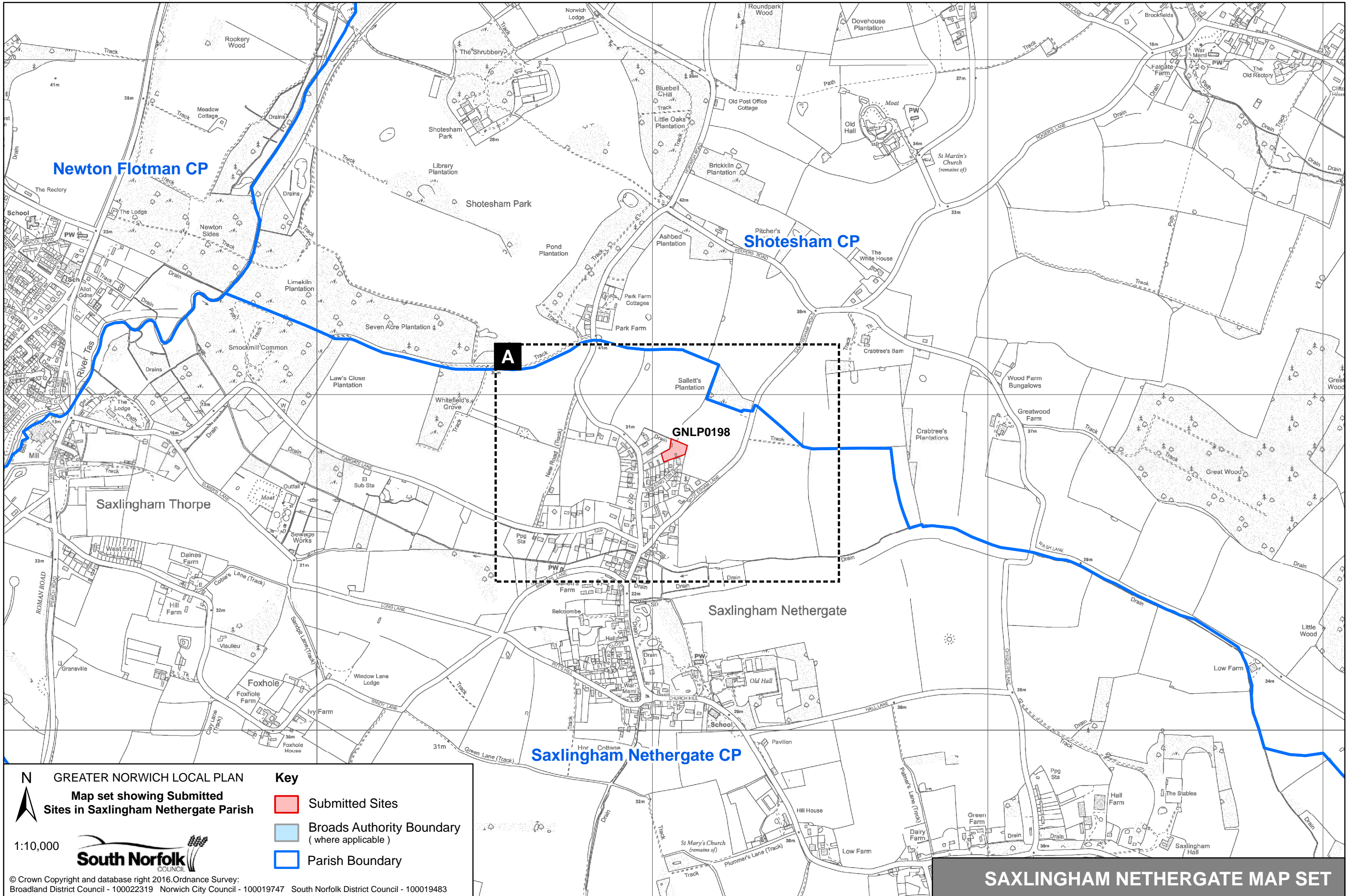
**N** GREATER NORWICH LOCAL PLAN  
**Submitted Sites**  
 Roydon - B

1:2,500

**Key**

- Submitted Sites
- Broads Authority Boundary (where applicable)
- Parish Boundary

© Crown Copyright and database right 2016. Ordnance Survey:  
 Broadland District Council - 100022319 Norwich City Council - 100019747 South Norfolk District Council - 100019483



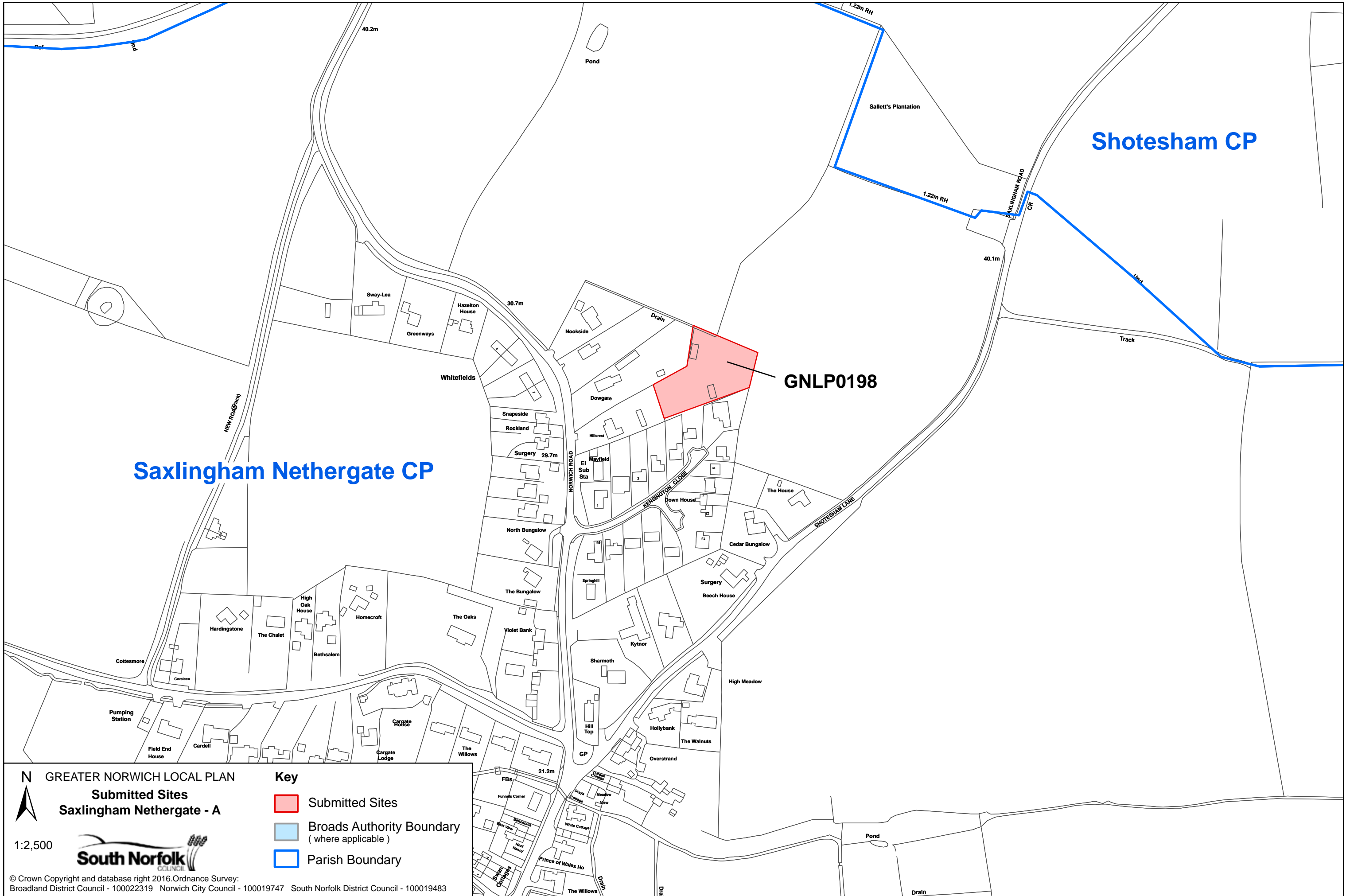
N GREATER NORWICH LOCAL PLAN  
 Map set showing Submitted Sites in Saxlingham Nethergate Parish



1:10,000  
 © Crown Copyright and database right 2016. Ordnance Survey:  
 Broadland District Council - 100022319 Norwich City Council - 100019747 South Norfolk District Council - 100019483

- Key**
- Submitted Sites
  - Broads Authority Boundary (where applicable)
  - Parish Boundary

**SAXLINGHAM NETHERGATE MAP SET**



**Saxlingham Nethergate CP**

**Shotesham CP**


**GNLP0198**

**N** GREATER NORWICH LOCAL PLAN  
**Submitted Sites**  
**Saxlingham Nethergate - A**

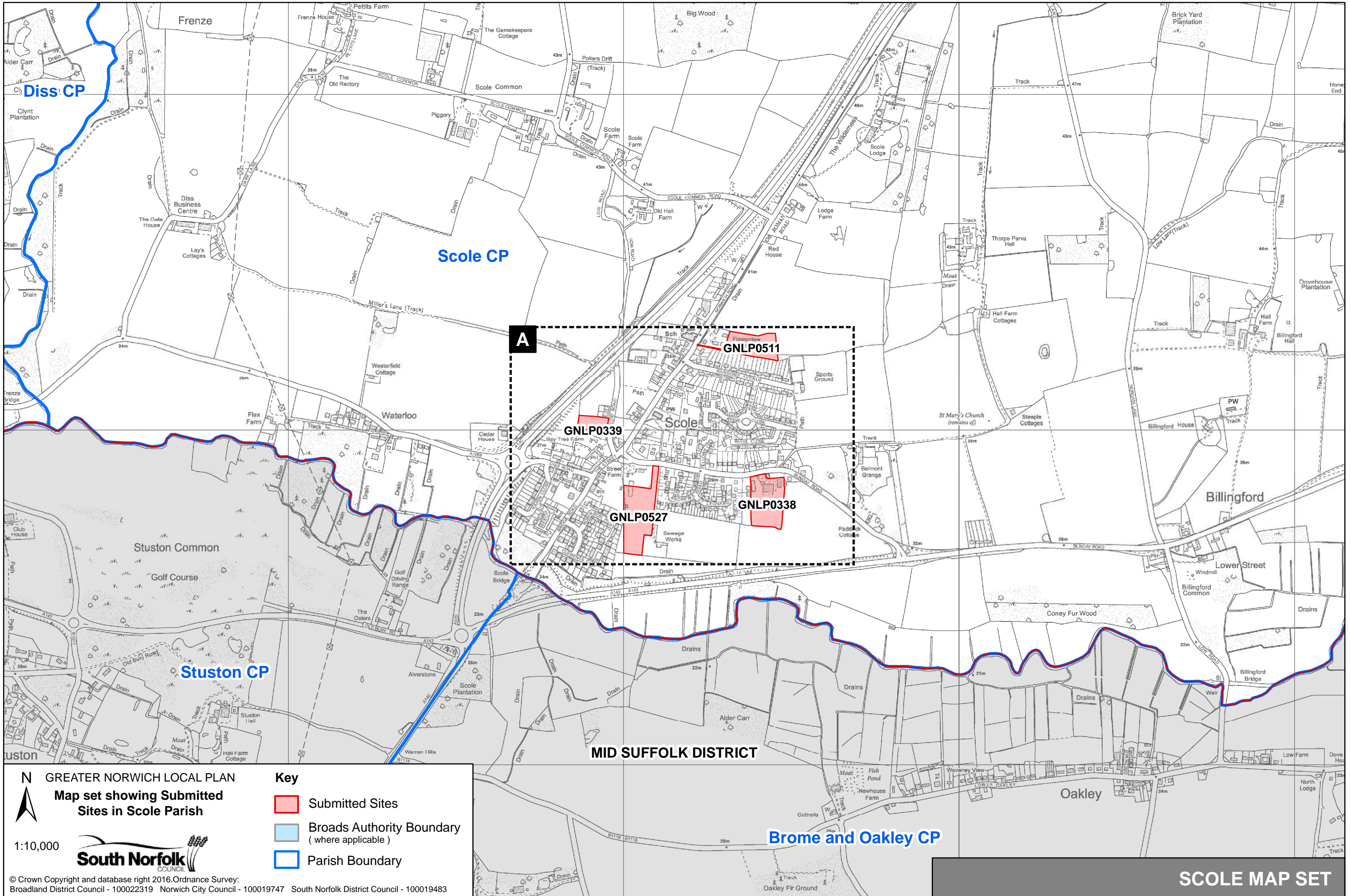
**Key**

- Submitted Sites
- Broads Authority Boundary (where applicable)
- Parish Boundary

1:2,500



© Crown Copyright and database right 2016. Ordnance Survey:  
 Broadland District Council - 100022319 Norwich City Council - 100019747 South Norfolk District Council - 100019483



N  
**GREATER NORWICH LOCAL PLAN**  
 Map set showing Submitted Sites in Scole Parish



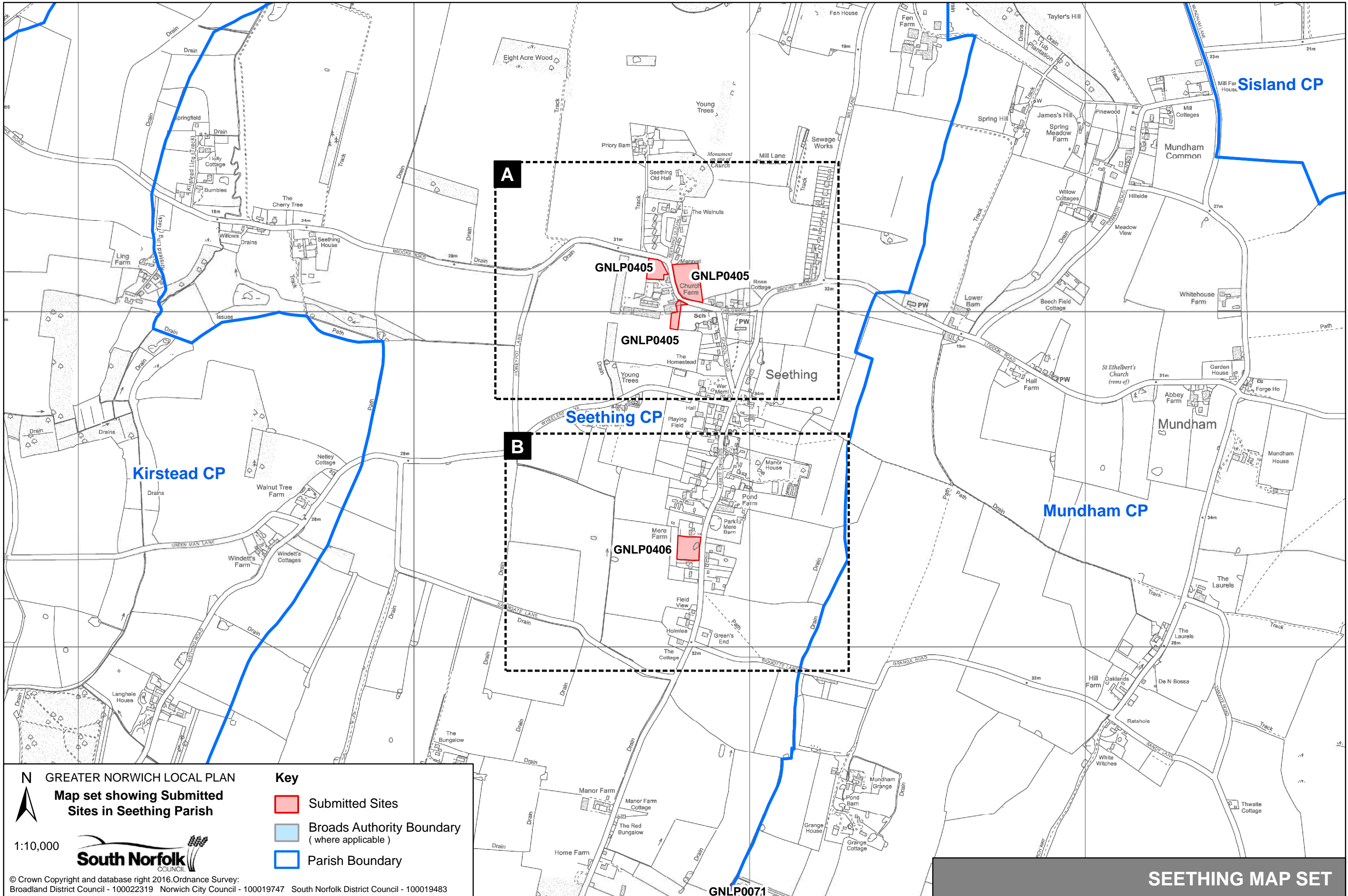
1:10,000

© Crown Copyright and database right 2016. Ordnance Survey:  
 Broadland District Council - 100022319 Norwich City Council - 100019747 South Norfolk District Council - 100019483

- Key**
- Submitted Sites
  - Broads Authority Boundary (where applicable)
  - Parish Boundary

**SCOLE MAP SET**





N GREATER NORWICH LOCAL PLAN  
 Map set showing Submitted Sites in Seething Parish

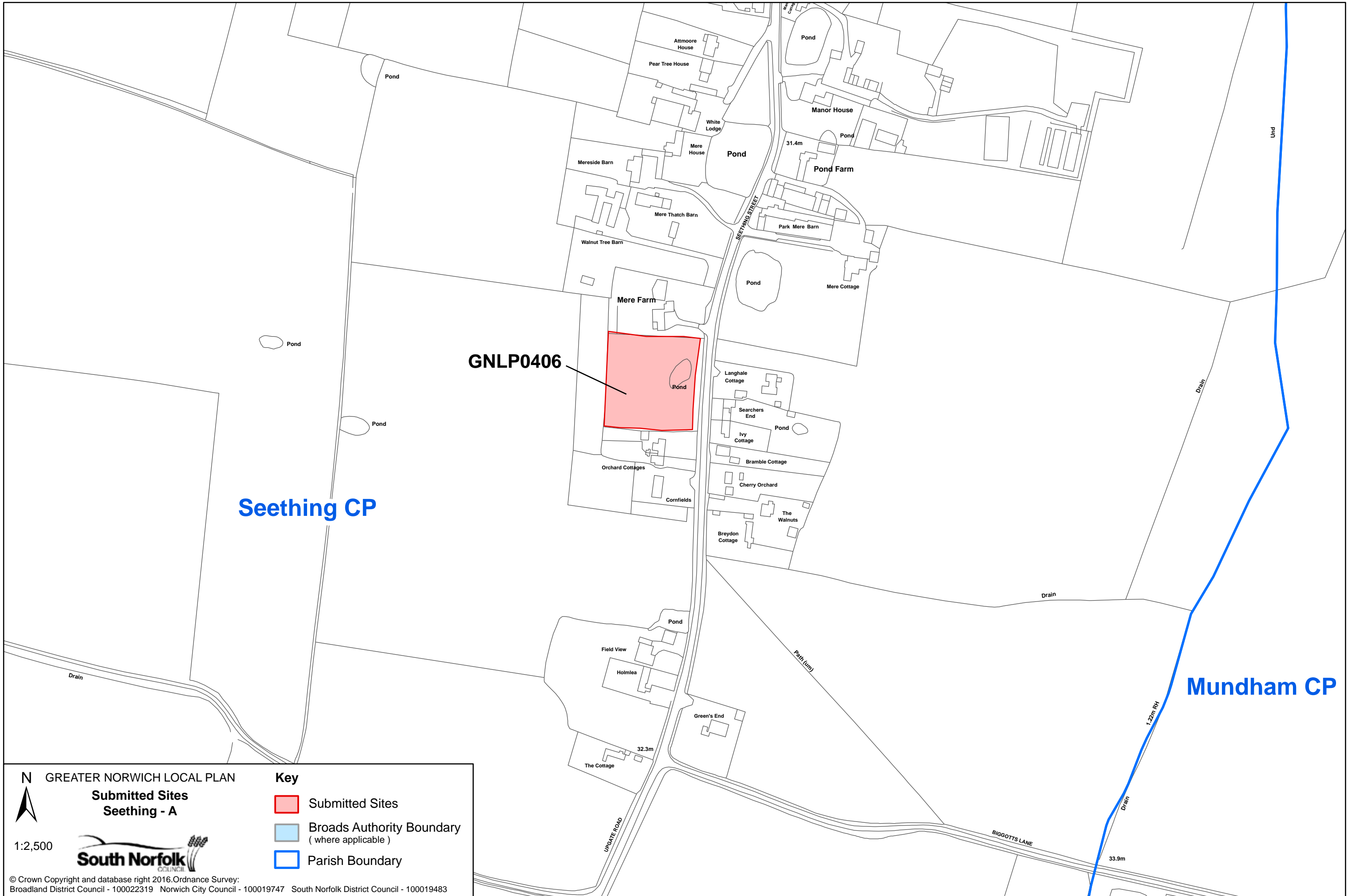


© Crown Copyright and database right 2016. Ordnance Survey:  
 Broadland District Council - 100022319 Norwich City Council - 100019747 South Norfolk District Council - 100019483

- Key**
- Submitted Sites
  - Broads Authority Boundary (where applicable)
  - Parish Boundary

**SEETHING MAP SET**





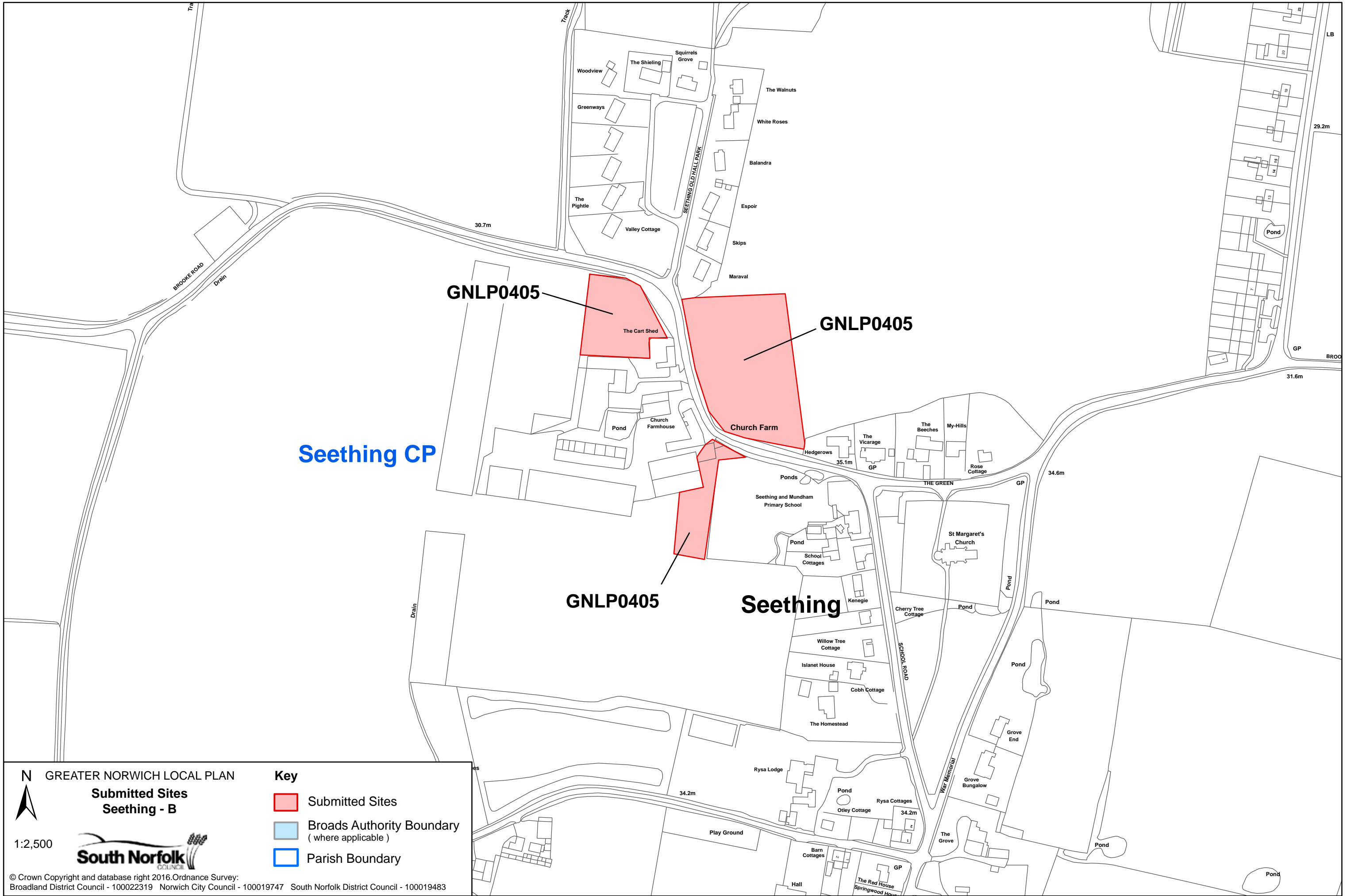
**N** GREATER NORWICH LOCAL PLAN  
**Submitted Sites**  
**Seething - A**

1:2,500

**Key**

- Submitted Sites
- Broads Authority Boundary (where applicable)
- Parish Boundary

© Crown Copyright and database right 2016. Ordnance Survey:  
 Broadland District Council - 100022319 Norwich City Council - 100019747 South Norfolk District Council - 100019483



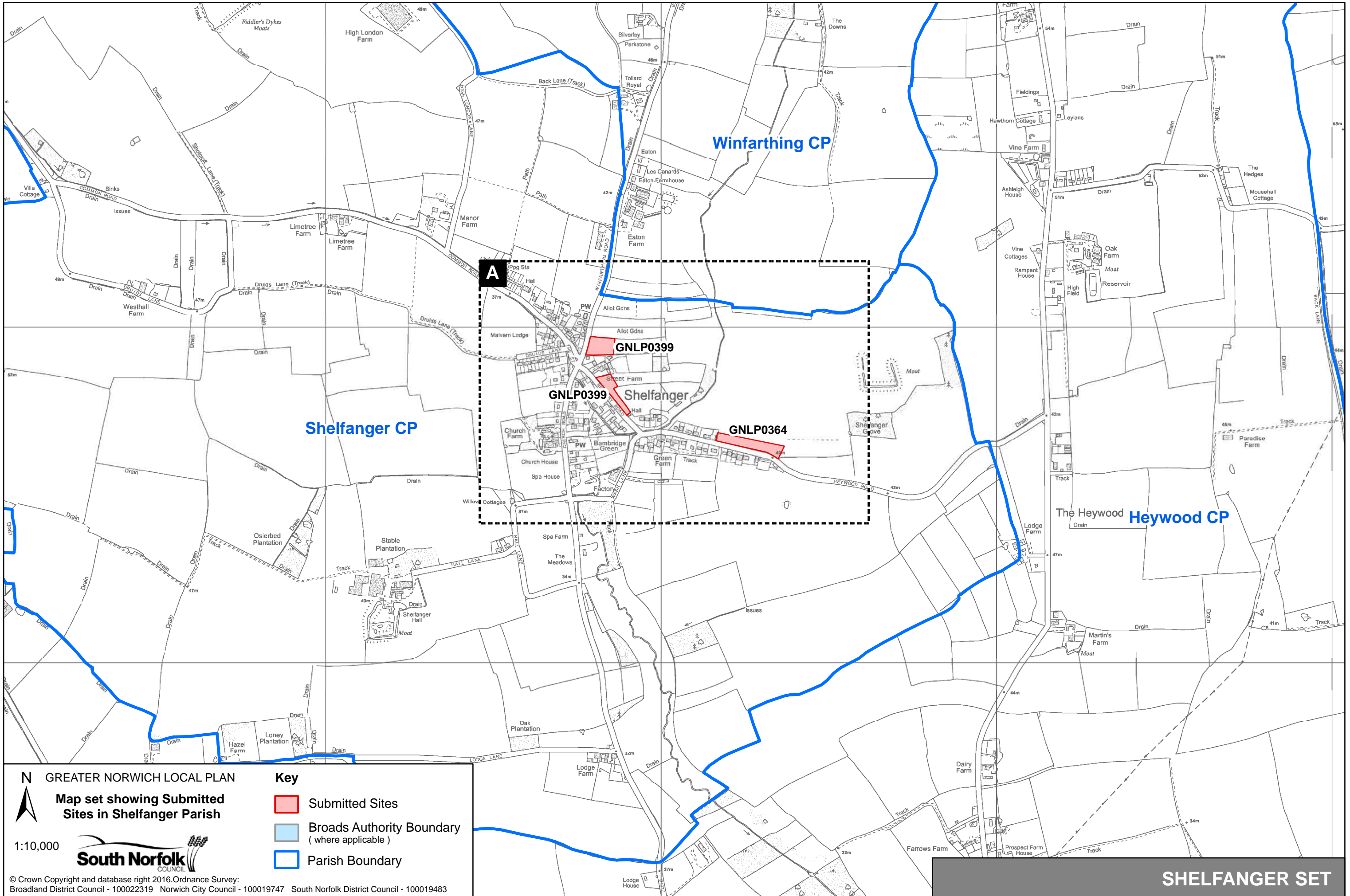
**N** GREATER NORWICH LOCAL PLAN  
**Submitted Sites**  
**Seething - B**

1:2,500

**Key**

- Submitted Sites
- Broads Authority Boundary (where applicable)
- Parish Boundary

© Crown Copyright and database right 2016. Ordnance Survey:  
 Broadland District Council - 100022319 Norwich City Council - 100019747 South Norfolk District Council - 100019483



**N** GREATER NORWICH LOCAL PLAN

**Map set showing Submitted Sites in Shelfanger Parish**

1:10,000

**South Norfolk COUNCIL**

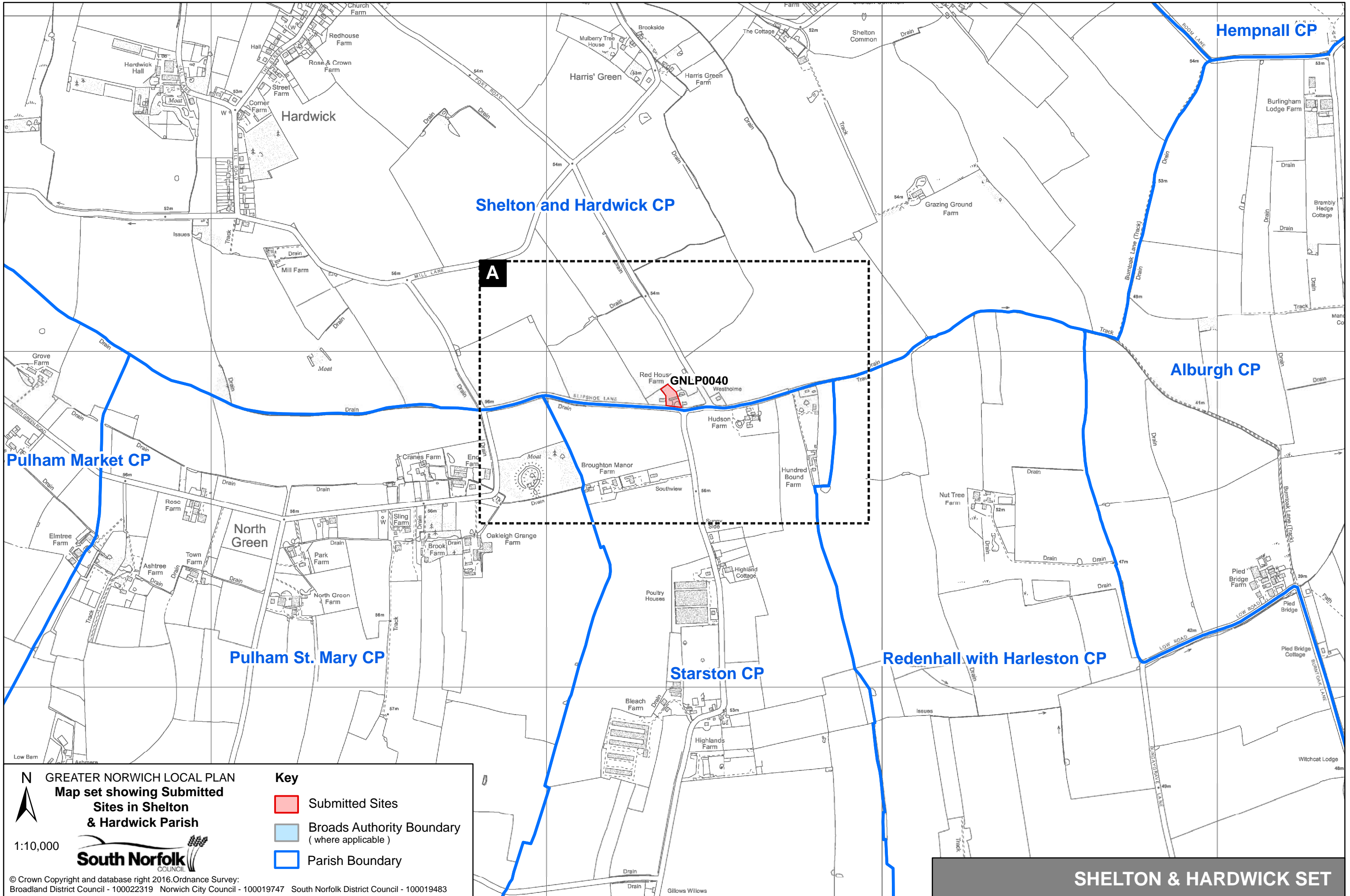
© Crown Copyright and database right 2016. Ordnance Survey:  
Broadland District Council - 100022319 Norwich City Council - 100019747 South Norfolk District Council - 100019483

**Key**

- Submitted Sites
- Broads Authority Boundary (where applicable)
- Parish Boundary

**SHELFANGER SET**





**N** GREATER NORWICH LOCAL PLAN  
**Map set showing Submitted Sites in Shelton & Hardwick Parish**

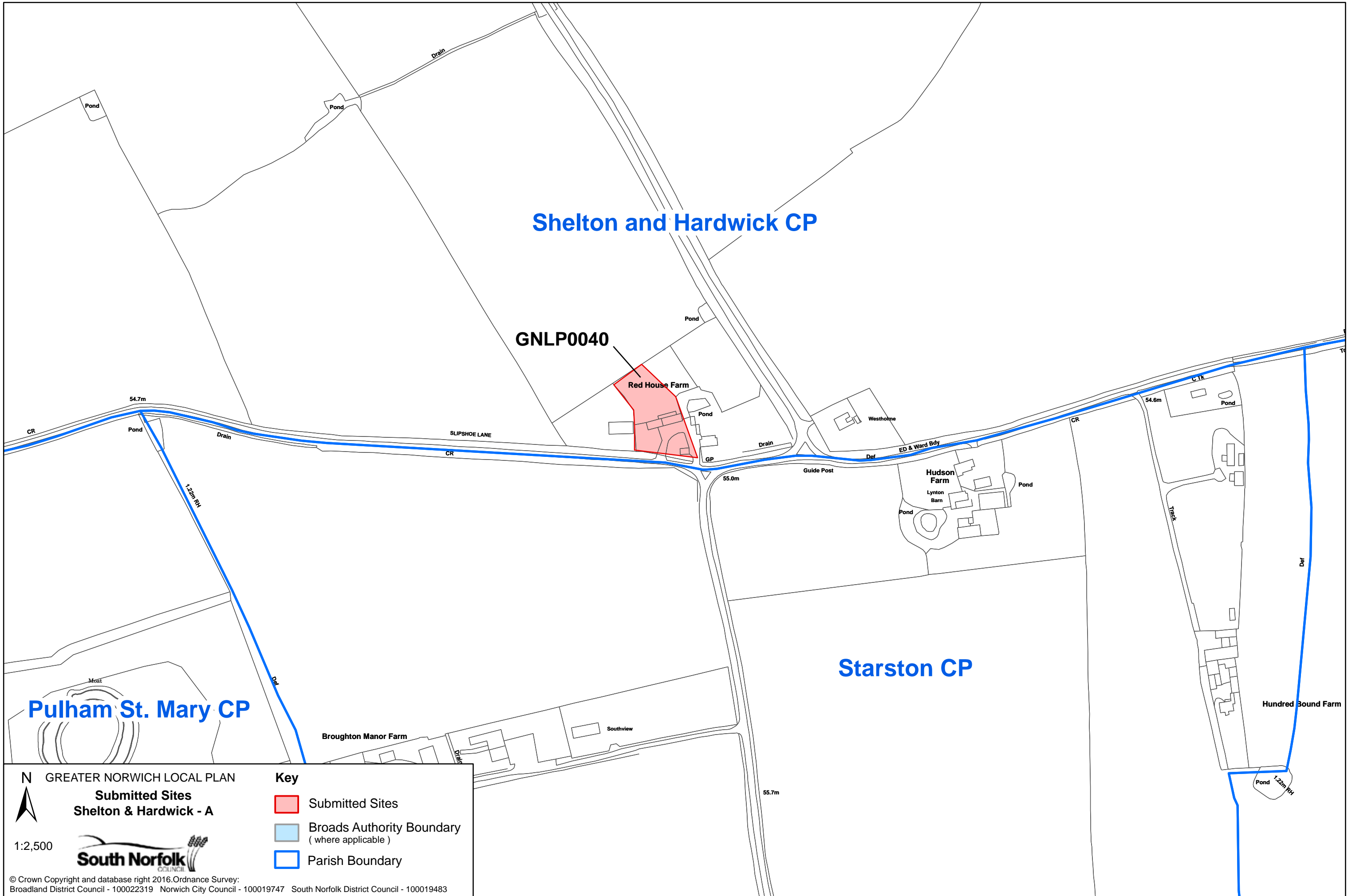


© Crown Copyright and database right 2016. Ordnance Survey:  
 Broadland District Council - 100022319 Norwich City Council - 100019747 South Norfolk District Council - 100019483

- Key**
- Submitted Sites
  - Broads Authority Boundary (where applicable)
  - Parish Boundary

1:10,000

**SHELTON & HARDWICK SET**



**N** GREATER NORWICH LOCAL PLAN  
**Submitted Sites**  
**Shelton & Hardwick - A**

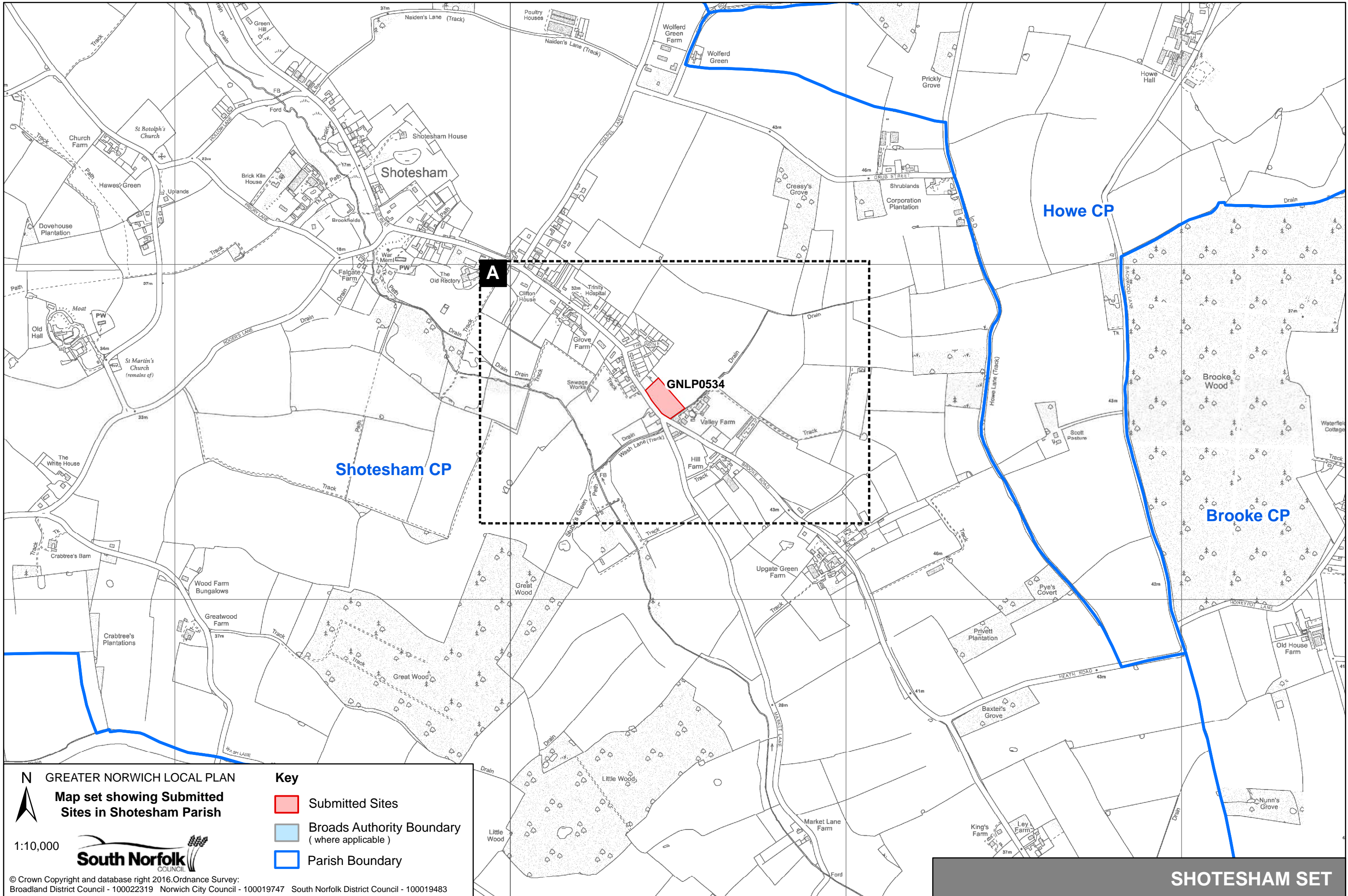
1:2,500

**South Norfolk**  
 COUNCIL

**Key**

- Submitted Sites
- Broads Authority Boundary (where applicable)
- Parish Boundary

© Crown Copyright and database right 2016. Ordnance Survey:  
 Broadland District Council - 100022319 Norwich City Council - 100019747 South Norfolk District Council - 100019483



**N** GREATER NORWICH LOCAL PLAN  
**Map set showing Submitted Sites in Shotesham Parish**

1:10,000

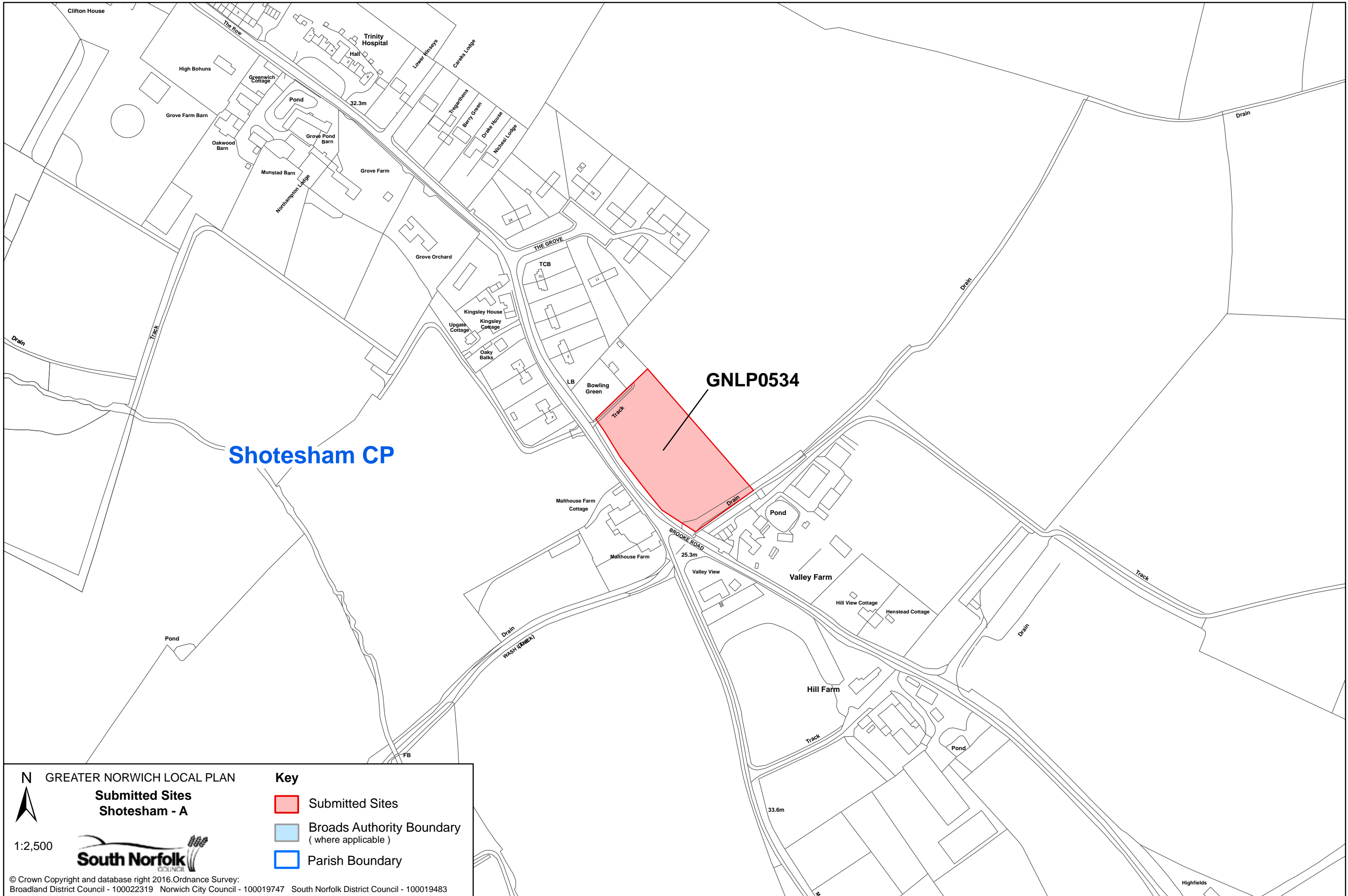
**South Norfolk**  
COUNCIL

© Crown Copyright and database right 2016. Ordnance Survey:  
 Broadland District Council - 100022319 Norwich City Council - 100019747 South Norfolk District Council - 100019483

**Key**

- Submitted Sites
- Broads Authority Boundary (where applicable)
- Parish Boundary

**SHOTESHAM SET**



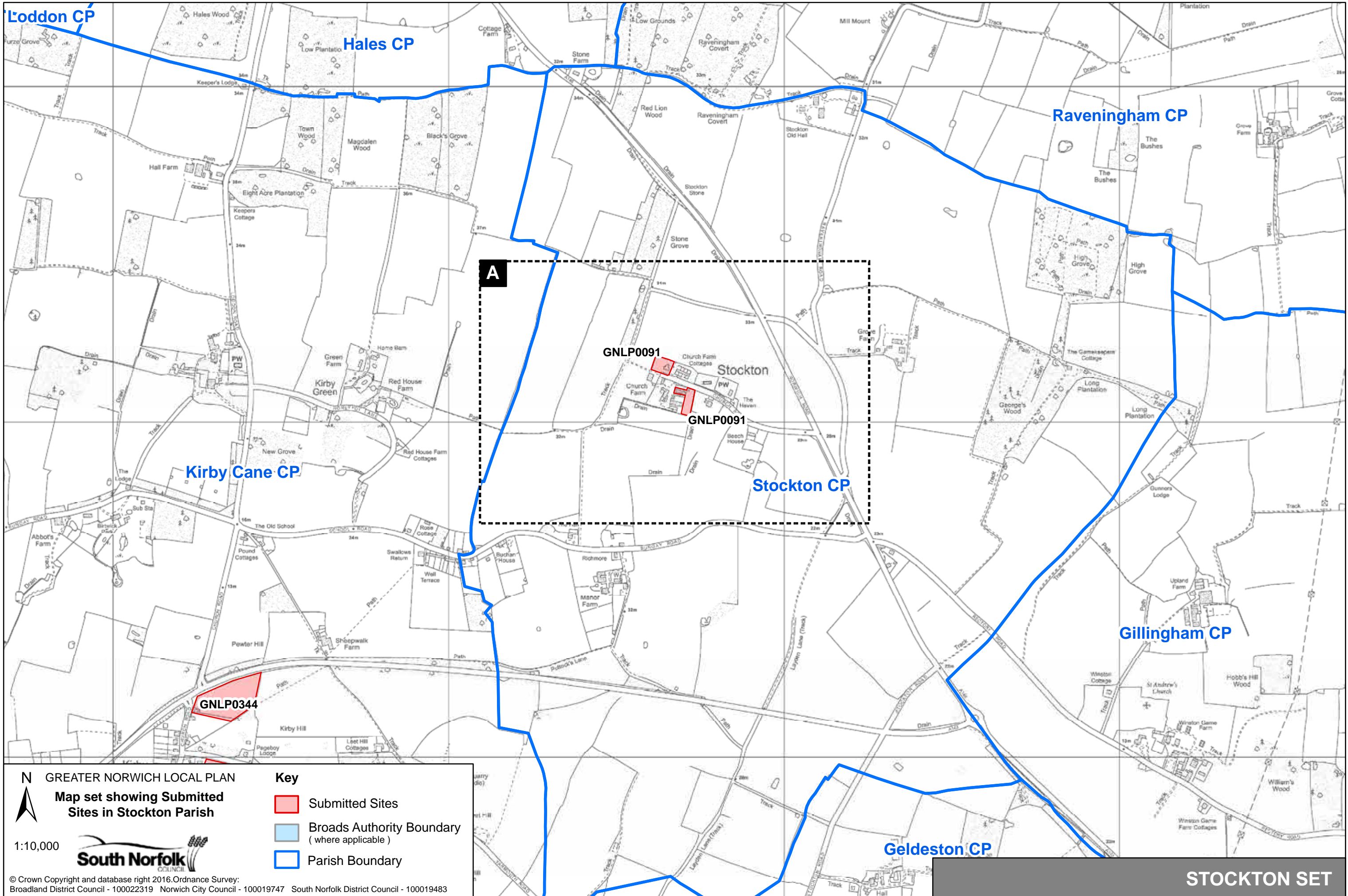
**N** GREATER NORWICH LOCAL PLAN

**Submitted Sites**  
Shotesham - A

1:2,500

© Crown Copyright and database right 2016. Ordnance Survey:  
Broadland District Council - 100022319 Norwich City Council - 100019747 South Norfolk District Council - 100019483





N GREATER NORWICH LOCAL PLAN  
 Map set showing Submitted Sites in Stockton Parish



1:10,000

- Key**
- Submitted Sites
  - Broads Authority Boundary (where applicable)
  - Parish Boundary


© Crown Copyright and database right 2016. Ordnance Survey:  
 Broadland District Council - 100022319 Norwich City Council - 100019747 South Norfolk District Council - 100019483

**STOCKTON SET**



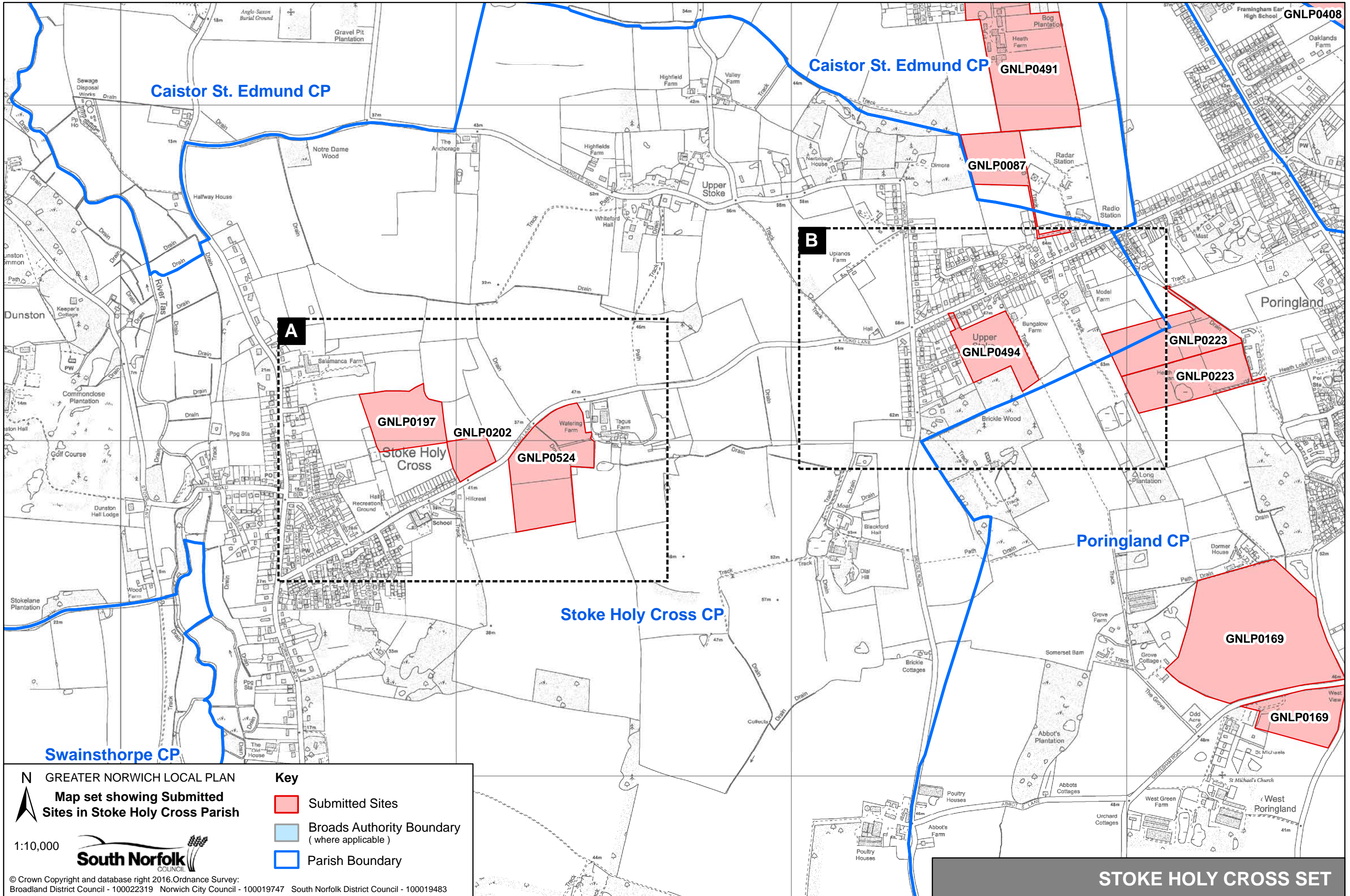
**N** GREATER NORWICH LOCAL PLAN  
**Submitted Sites**  
**Stockton - A**

1:2,500



**Key**  
 Submitted Sites  
 Broads Authority Boundary (where applicable)  
 Parish Boundary

© Crown Copyright and database right 2016. Ordnance Survey:  
 Broadland District Council - 100022319 Norwich City Council - 100019747 South Norfolk District Council - 100019483

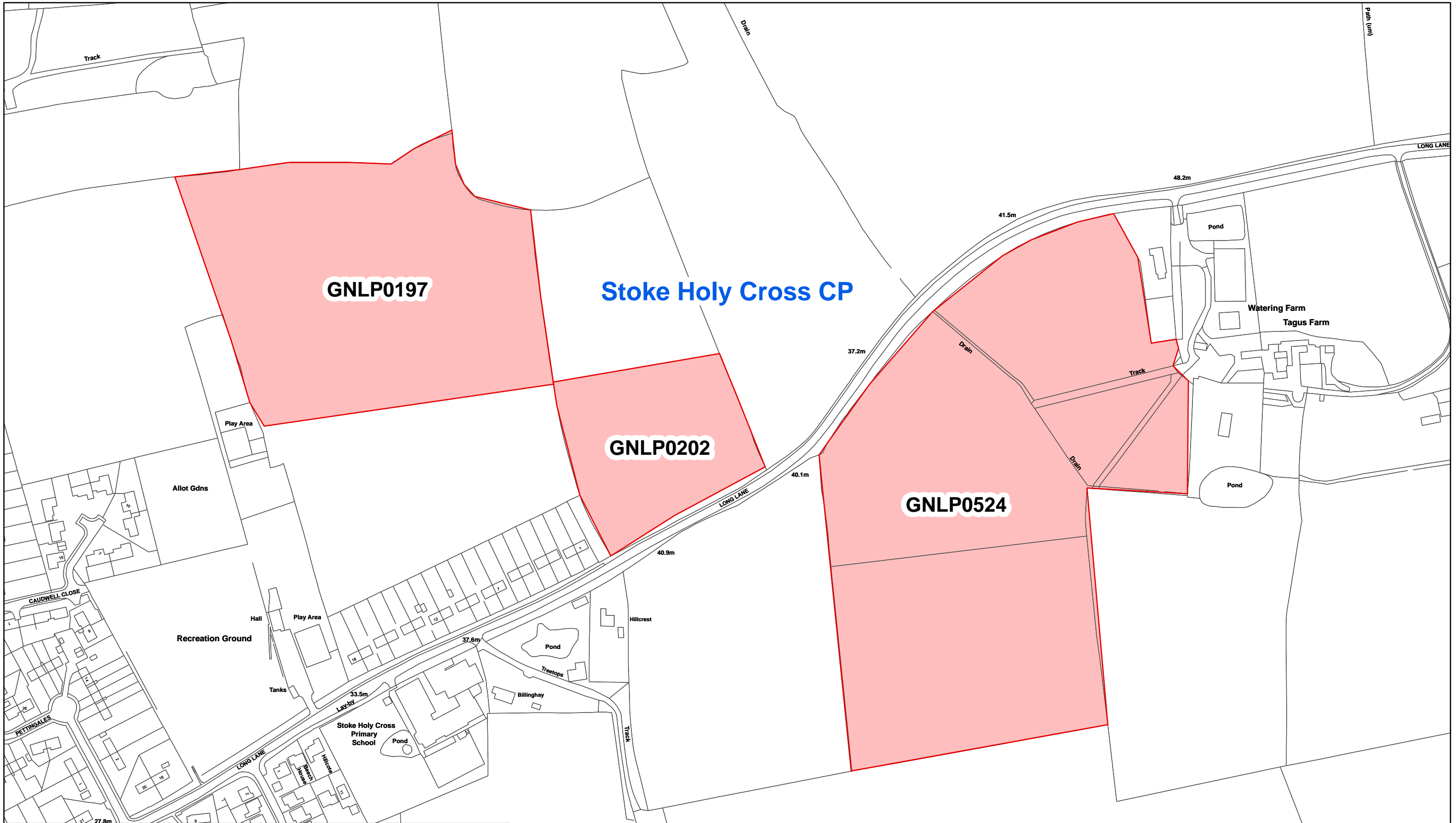


N GREATER NORWICH LOCAL PLAN  
 Map set showing Submitted Sites in Stoke Holy Cross Parish

**Key**


- Submitted Sites
- Broads Authority Boundary (where applicable)
- Parish Boundary





**N** GREATER NORWICH LOCAL PLAN  
**Submitted Sites**  
**Stoke Holy Cross - A**

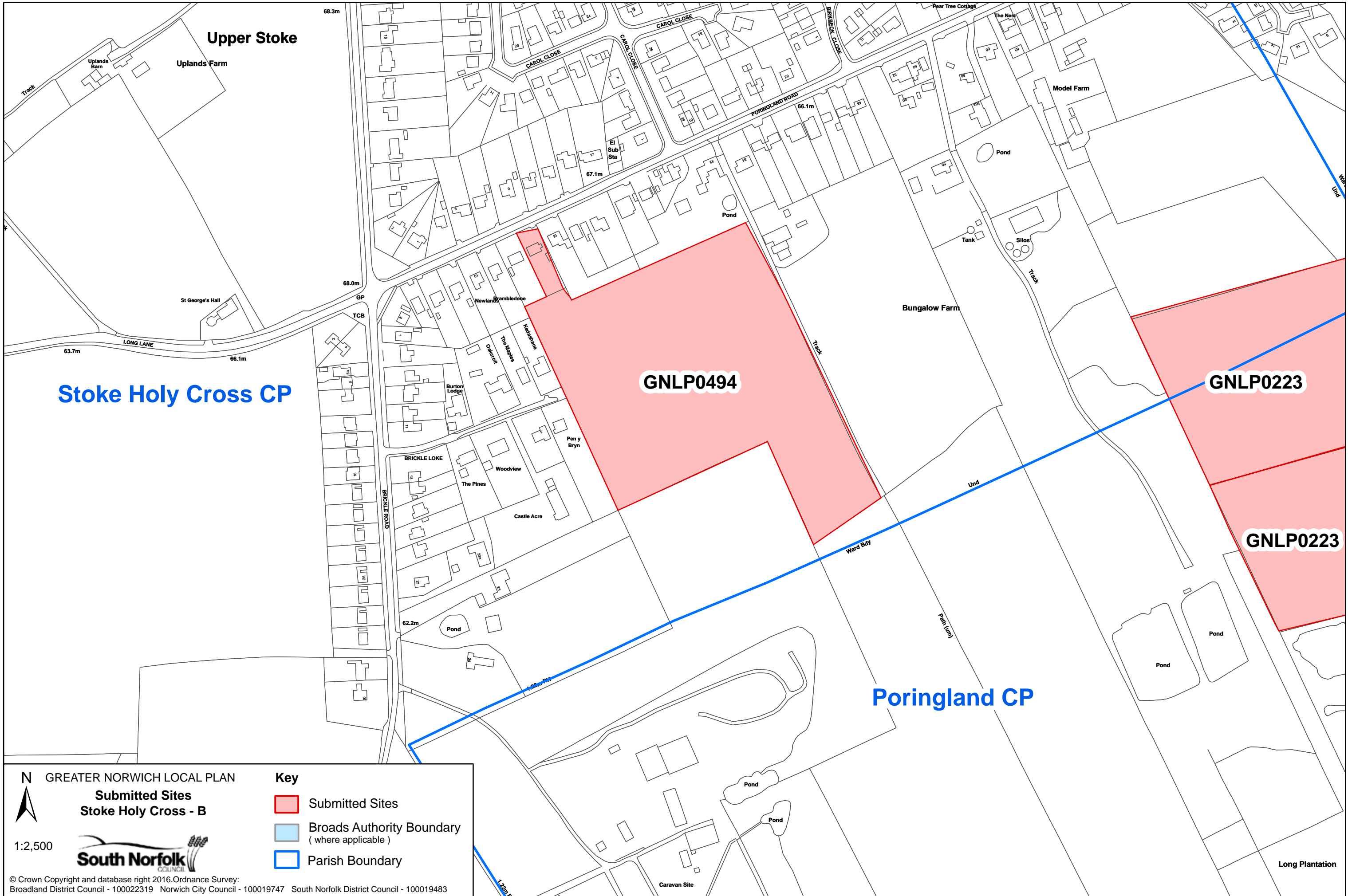
1:2,500



**Key**

- Submitted Sites
- Broads Authority Boundary (where applicable)
- Parish Boundary

© Crown Copyright and database right 2016. Ordnance Survey:  
 Broadland District Council - 100022319 Norwich City Council - 100019747 South Norfolk District Council - 100019483



Stoke Holy Cross CP

Poringland CP

GNLP0494

GNLP0223

GNLP0223

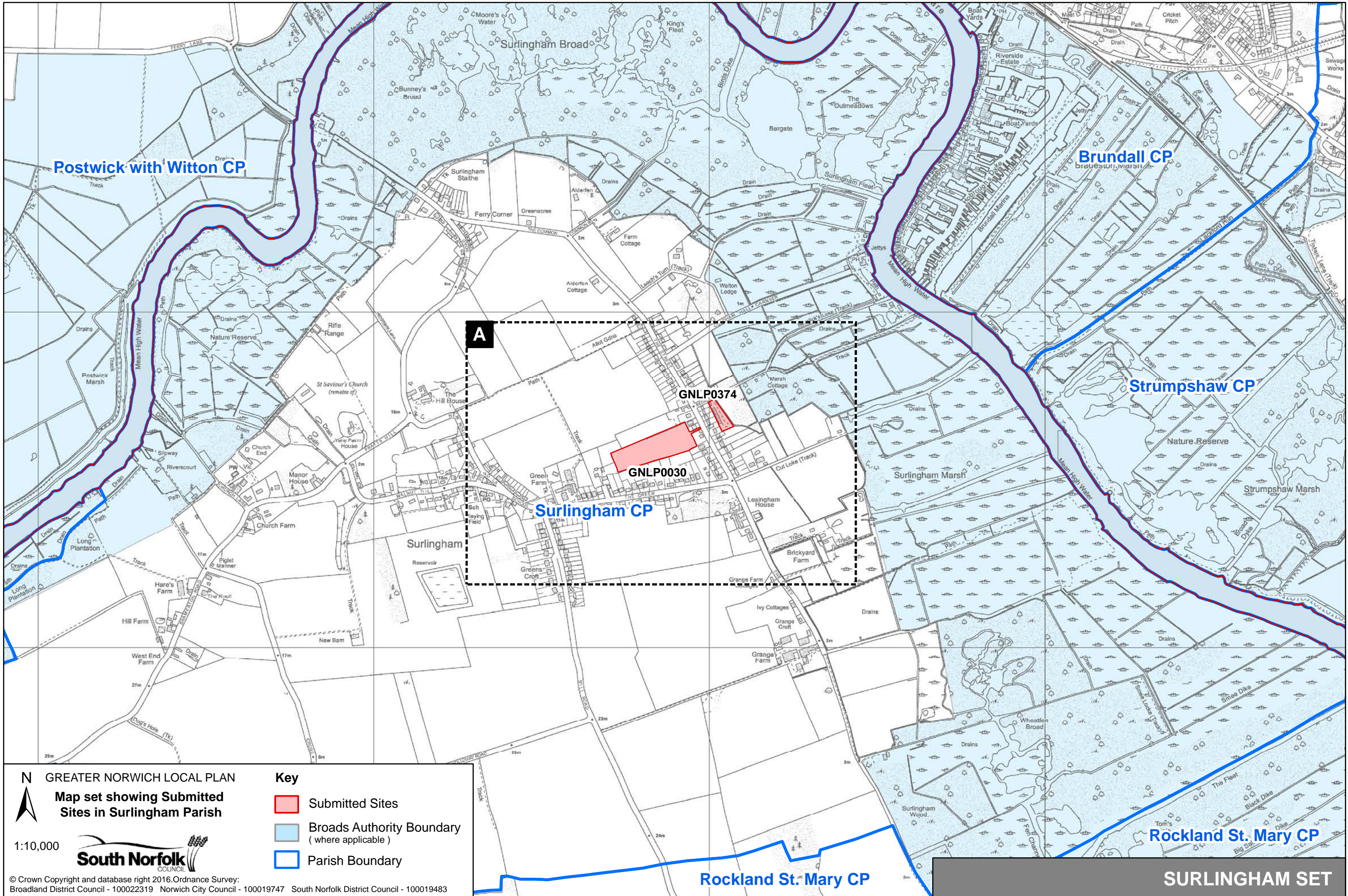
**N** GREATER NORWICH LOCAL PLAN  
**Submitted Sites**  
**Stoke Holy Cross - B**

1:2,500

**Key**

- Submitted Sites
- Broads Authority Boundary (where applicable)
- Parish Boundary

© Crown Copyright and database right 2016. Ordnance Survey:  
 Broadland District Council - 100022319 Norwich City Council - 100019747 South Norfolk District Council - 100019483



**N** GREATER NORWICH LOCAL PLAN  
**Map set showing Submitted Sites in Surlingham Parish**

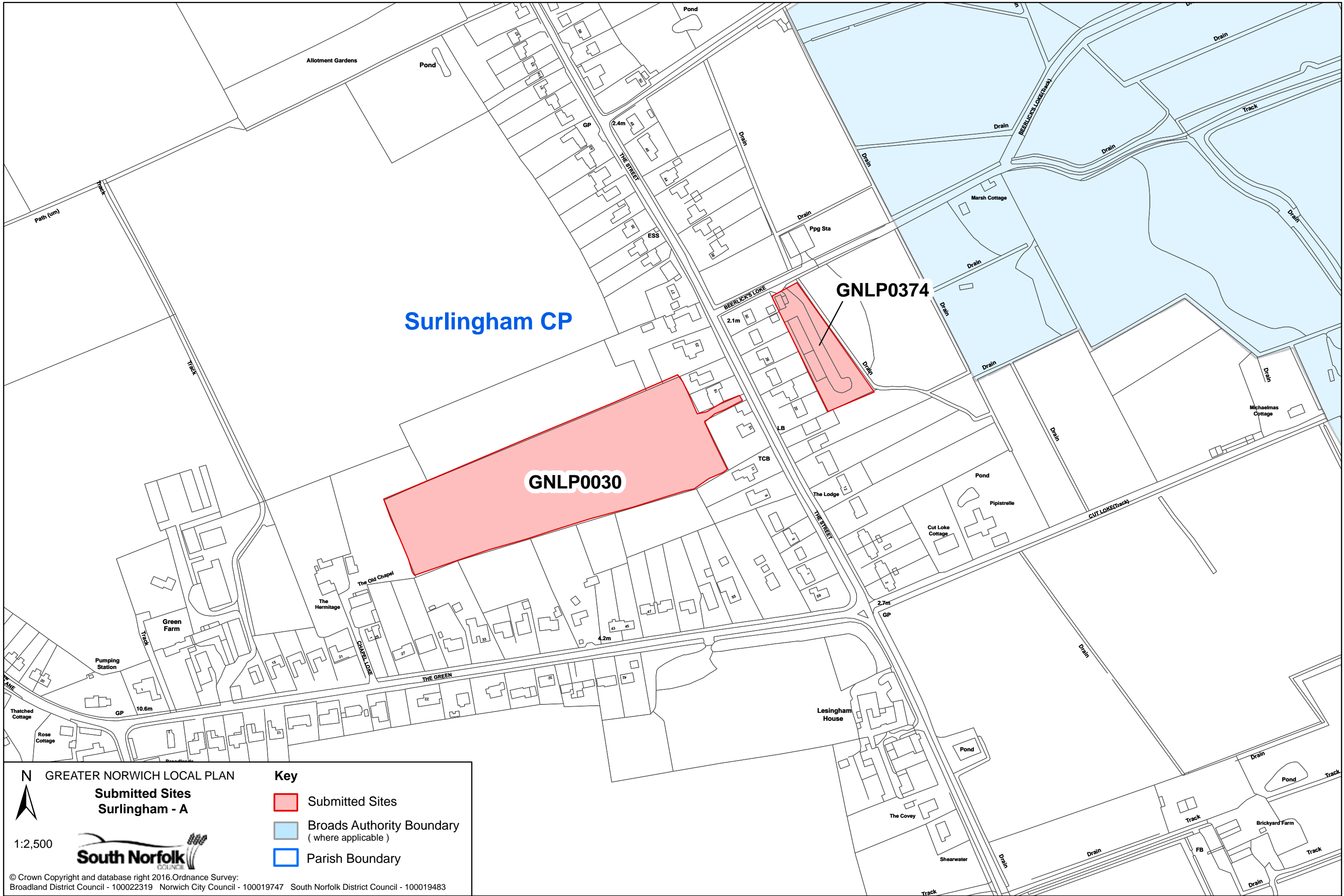


1:10,000

- Key**
- Submitted Sites
  - Broads Authority Boundary (where applicable)
  - Parish Boundary

© Crown Copyright and database right 2016. Ordnance Survey:  
 Broadland District Council - 100022319 Norwich City Council - 100019747 South Norfolk District Council - 100019483

**SURLINGHAM SET**



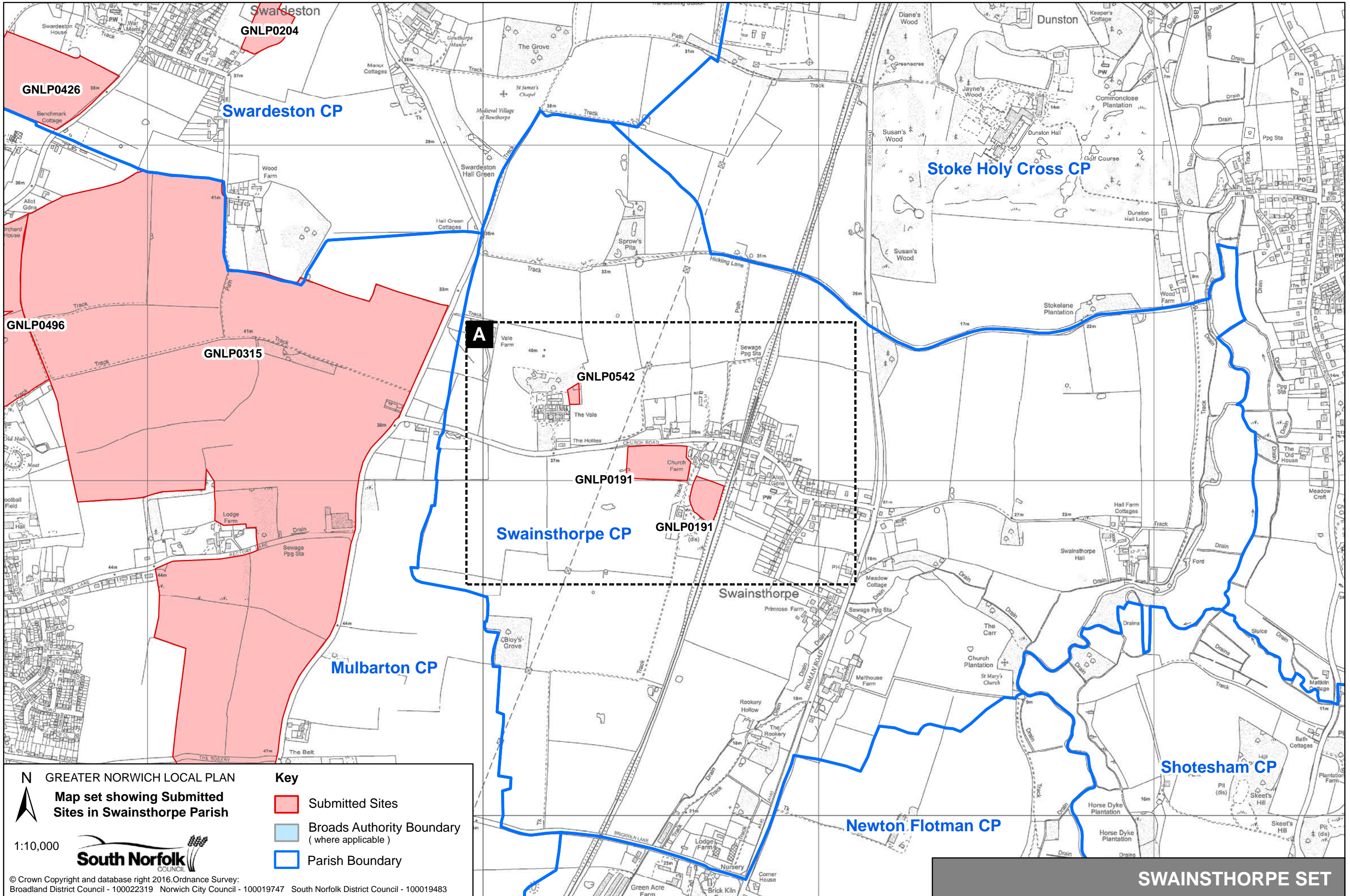
**N** GREATER NORWICH LOCAL PLAN

**Submitted Sites**  
Surlingham - A

1:2,500

**South Norfolk**  
COUNCIL

© Crown Copyright and database right 2016. Ordnance Survey:  
Broadland District Council - 100022319 Norwich City Council - 100019747 South Norfolk District Council - 100019483



**N** GREATER NORWICH LOCAL PLAN

**Map set showing Submitted Sites in Swainsthorpe Parish**

1:10,000

**South Norfolk COUNCIL**

© Crown Copyright and database right 2016. Ordnance Survey:  
Broadland District Council - 100022319 Norwich City Council - 100019747 South Norfolk District Council - 100019483

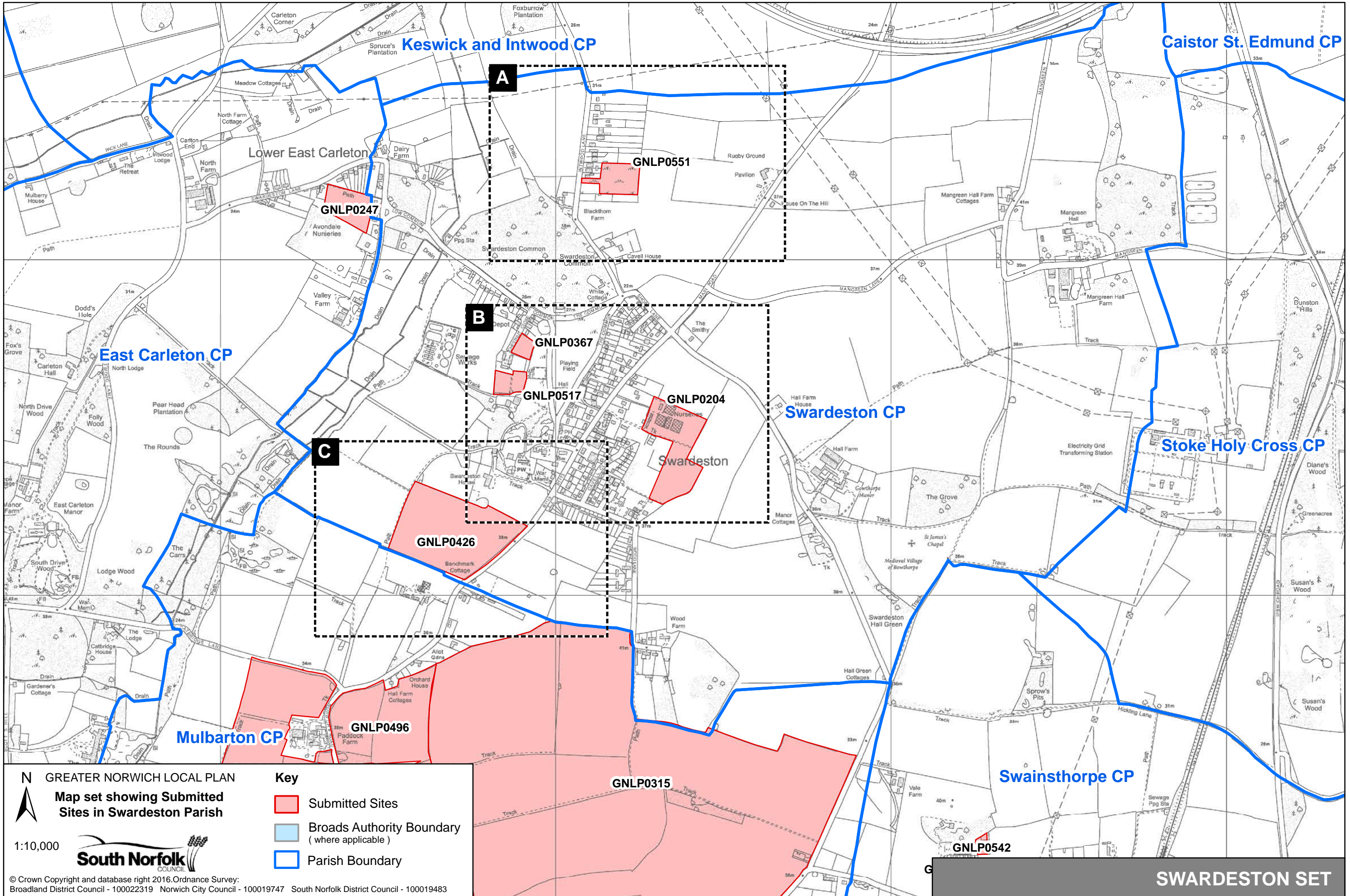
**Key**

- Submitted Sites
- Broads Authority Boundary (where applicable)
- Parish Boundary

**SWAINSTHORPE SET**







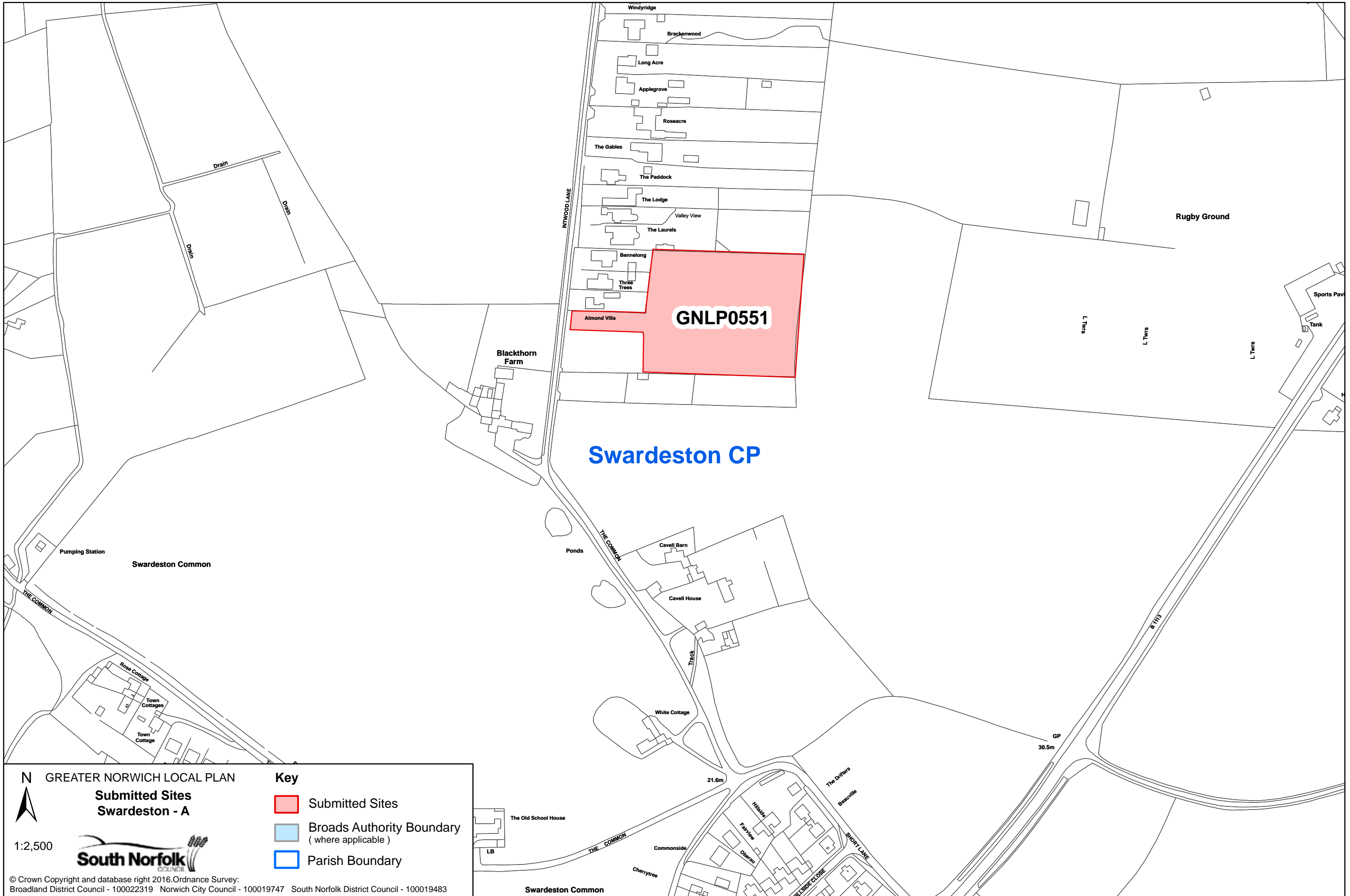
N GREATER NORWICH LOCAL PLAN  
 Map set showing Submitted Sites in Swardeston Parish



1:10,000  
 © Crown Copyright and database right 2016. Ordnance Survey:  
 Broadland District Council - 100022319 Norwich City Council - 100019747 South Norfolk District Council - 100019483

- Key**
- Submitted Sites
  - Broads Authority Boundary (where applicable)
  - Parish Boundary

**SWARDESTON SET**

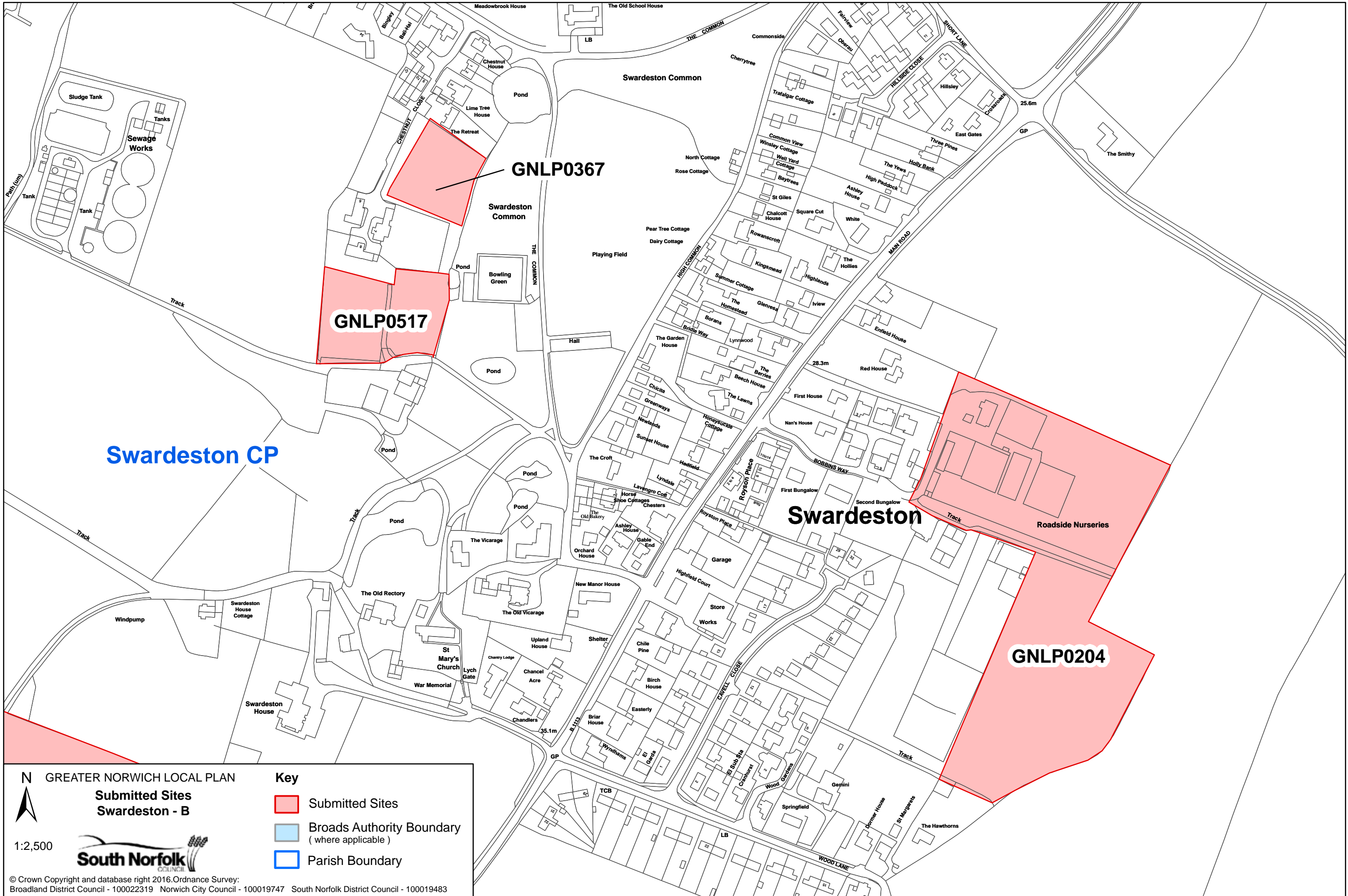


N  
 GREATER NORWICH LOCAL PLAN  
 Submitted Sites  
 Swardeston - A

1:2,500

South Norfolk  
 COUNCIL

© Crown Copyright and database right 2016. Ordnance Survey:  
 Broadland District Council - 100022319 Norwich City Council - 100019747 South Norfolk District Council - 100019483




**N** GREATER NORWICH LOCAL PLAN  
**Submitted Sites**  
**Swardeston - B**

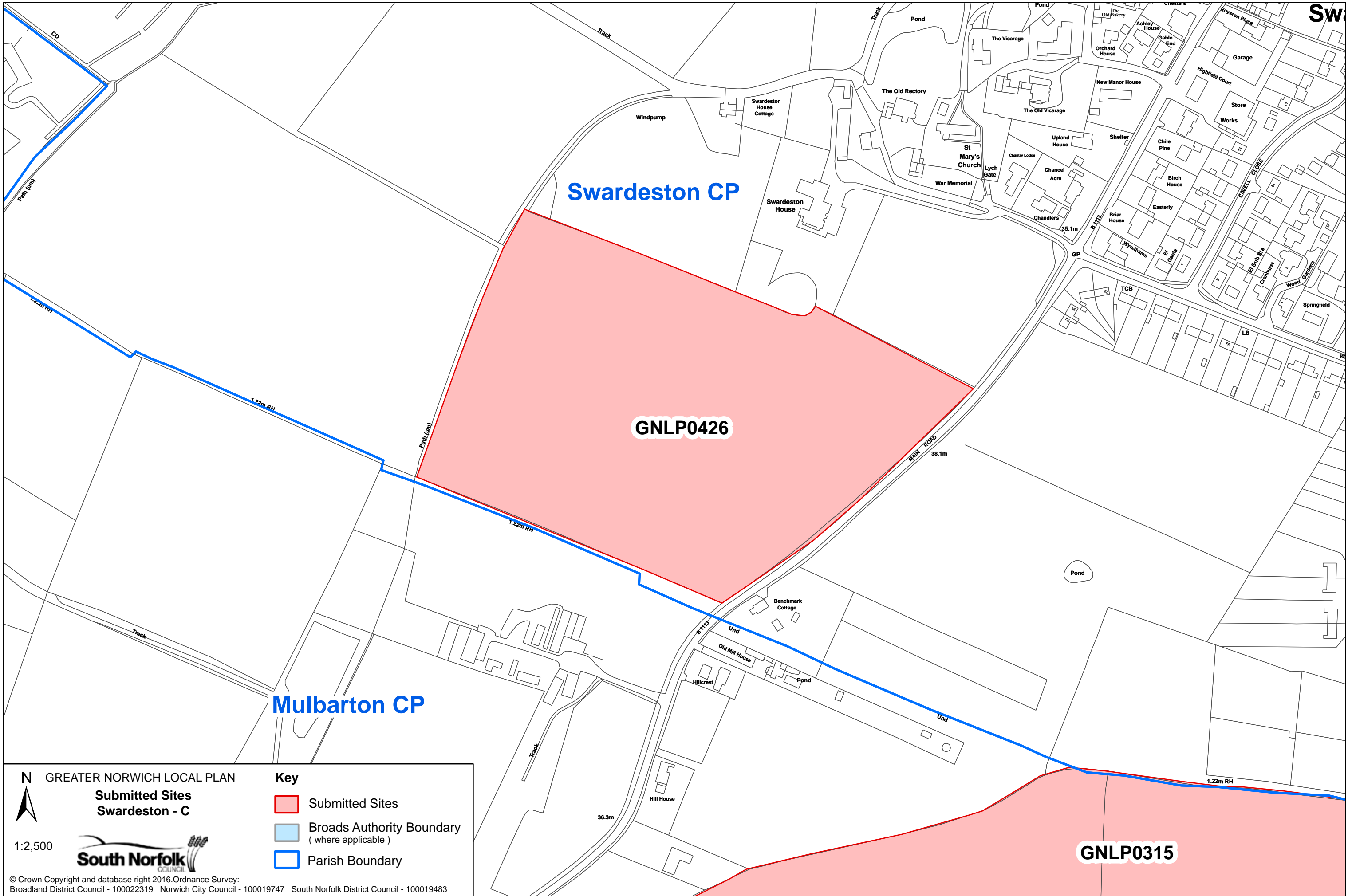
**Key**

- Submitted Sites
- Broads Authority Boundary (where applicable)
- Parish Boundary

1:2,500



© Crown Copyright and database right 2016. Ordnance Survey:  
 Broadland District Council - 100022319 Norwich City Council - 100019747 South Norfolk District Council - 100019483



**N** GREATER NORWICH LOCAL PLAN  
**Submitted Sites**  
**Swardeston - C**

1:2,500

**Key**

- Submitted Sites
- Broads Authority Boundary (where applicable)
- Parish Boundary

© Crown Copyright and database right 2016. Ordnance Survey:  
 Broadland District Council - 100022319 Norwich City Council - 100019747 South Norfolk District Council - 100019483