

N GREATER NORWICH LOCAL PLAN

Map set showing Submitted Sites in Bowthorpe Ward

1:7,500

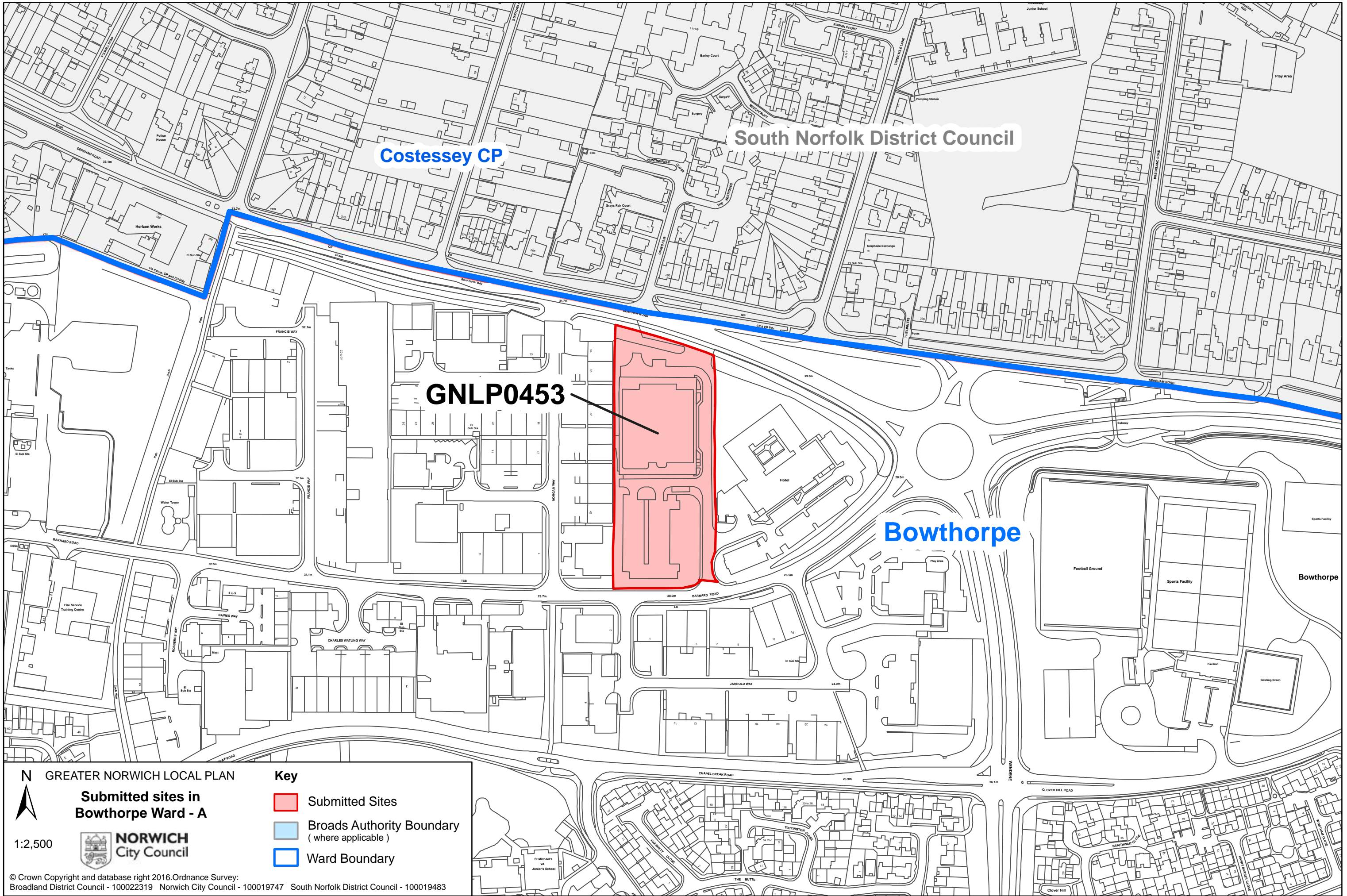
NORWICH City Council

Key

- Submitted Sites
- Broads Authority Boundary (where applicable)
- Ward Boundary

© Crown Copyright and database right 2016. Ordnance Survey:
 Broadland District Council - 100022319 Norwich City Council - 100019747 South Norfolk District Council - 100019483

BOWTHORPE SET



South Norfolk District Council

Costessey CP

GNL0453

Bowthorpe

N GREATER NORWICH LOCAL PLAN

Key

Submitted sites in
Bowthorpe Ward - A

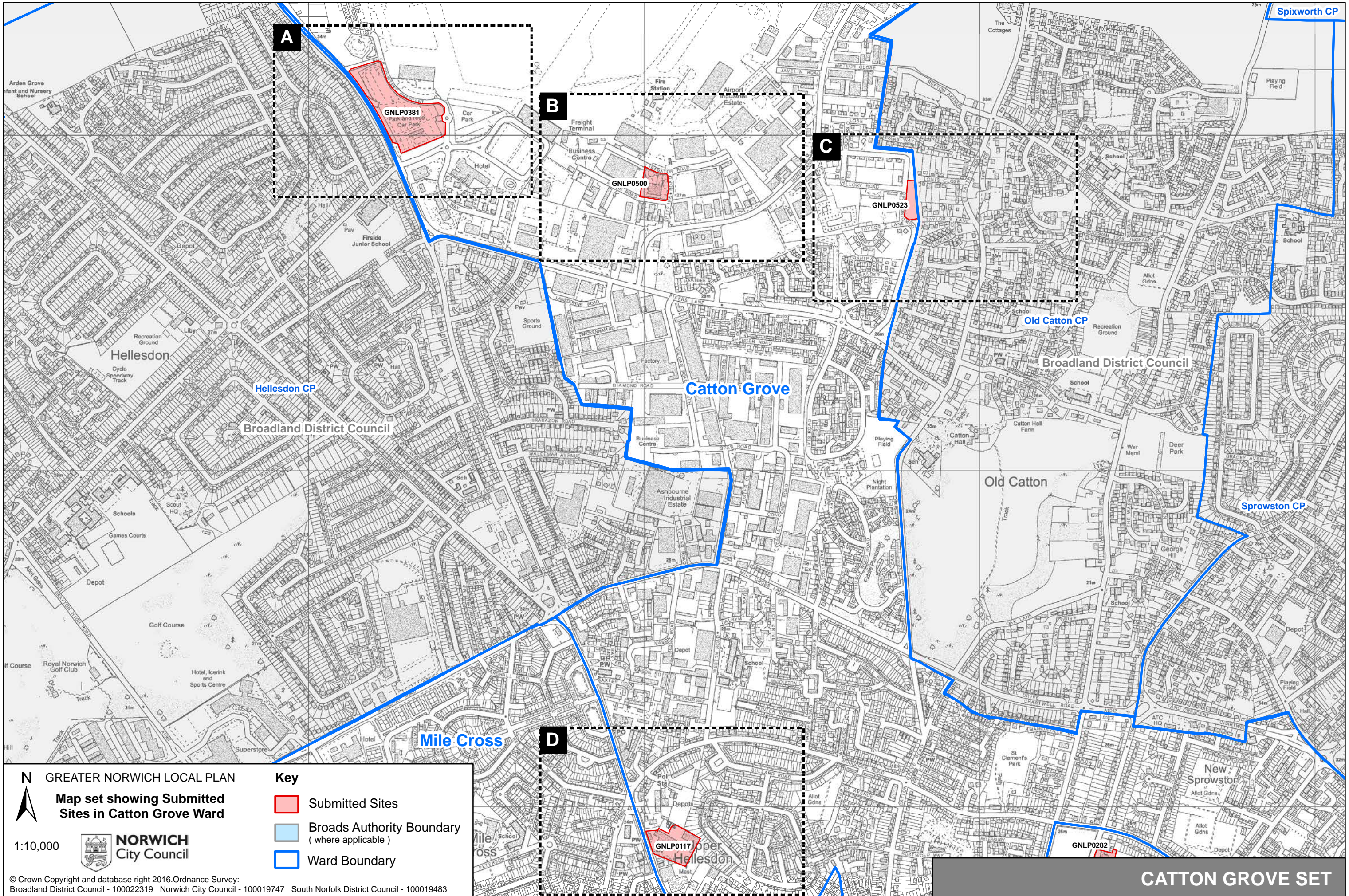
■ Submitted Sites

■ Broads Authority Boundary
(where applicable)

■ Ward Boundary

1:2,500





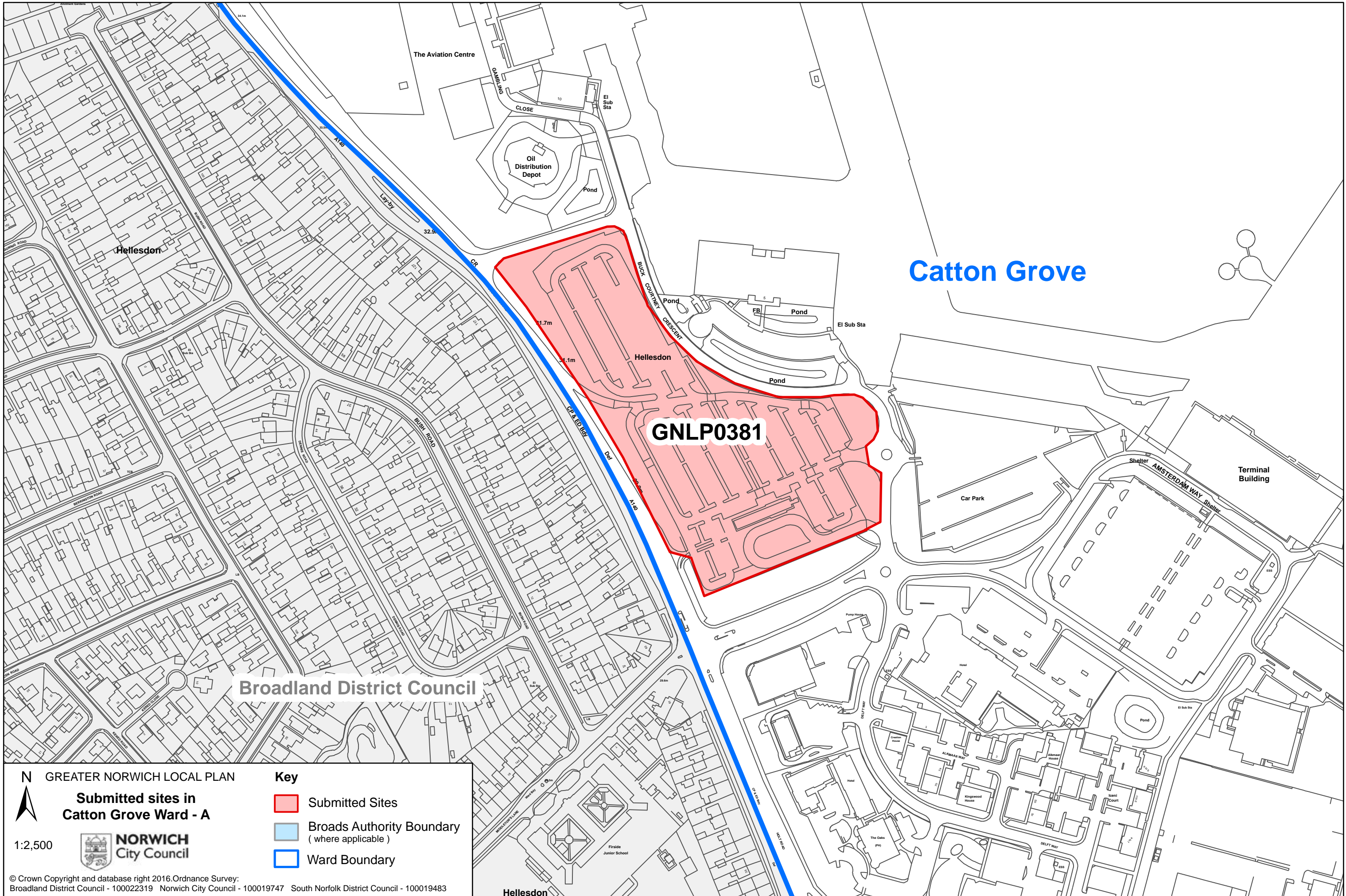
N GREATER NORWICH LOCAL PLAN
 Map set showing Submitted Sites in Catton Grove Ward

1:10,000
 NORWICH City Council

© Crown Copyright and database right 2016. Ordnance Survey:
 Broadland District Council - 100022319 Norwich City Council - 100019747 South Norfolk District Council - 100019483

Key
 Submitted Sites
 Broadland Authority Boundary (where applicable)
 Ward Boundary

CATTON GROVE SET



N GREATER NORWICH LOCAL PLAN

Submitted sites in Catton Grove Ward - A

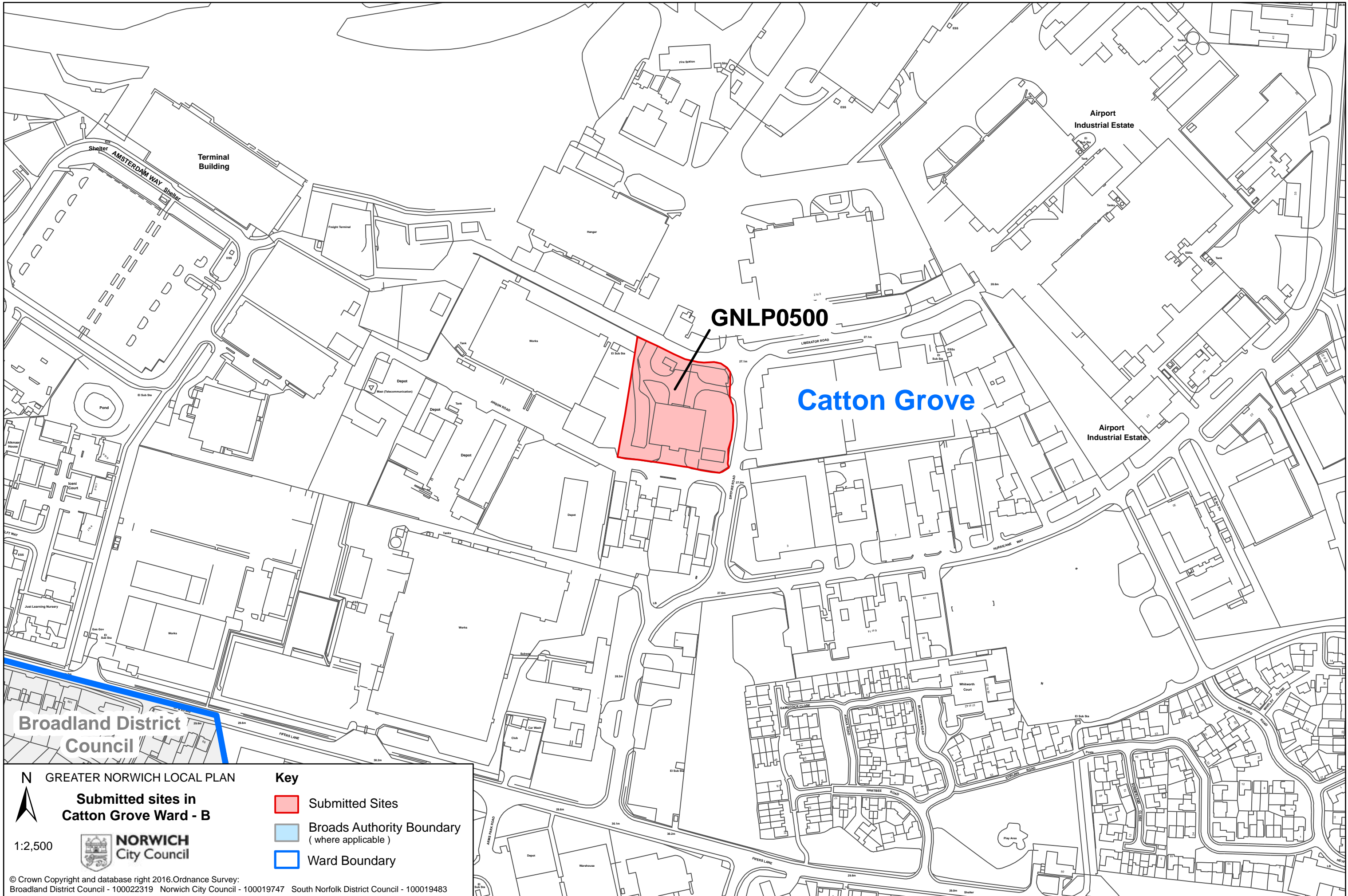
1:2,500

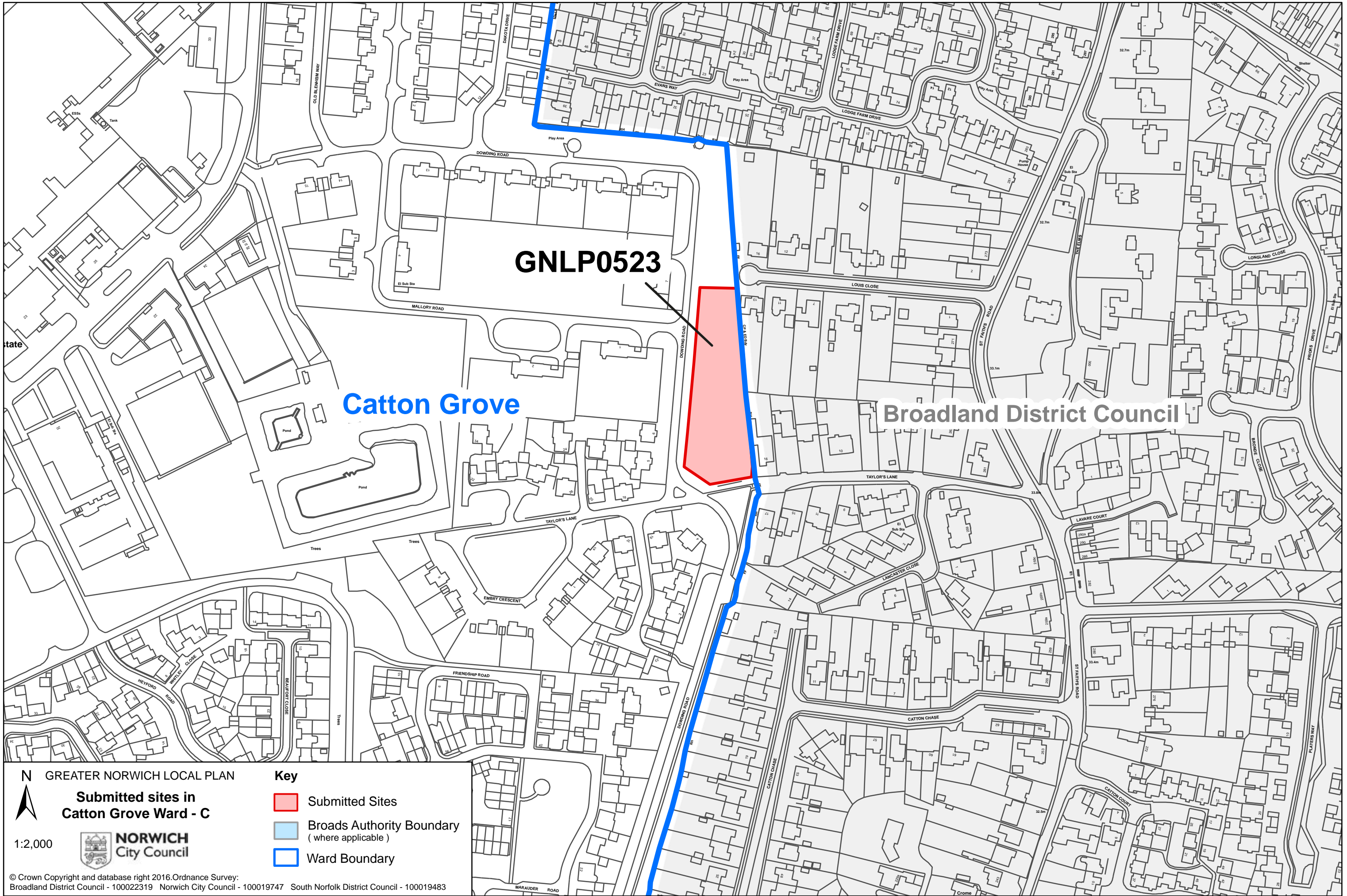
NORWICH City Council

Key

- Submitted Sites
- Broad's Authority Boundary (where applicable)
- Ward Boundary

© Crown Copyright and database right 2016. Ordnance Survey:
 Broadland District Council - 100022319 Norwich City Council - 100019747 South Norfolk District Council - 100019483





GNLP0523

Catton Grove

Broadland District Council

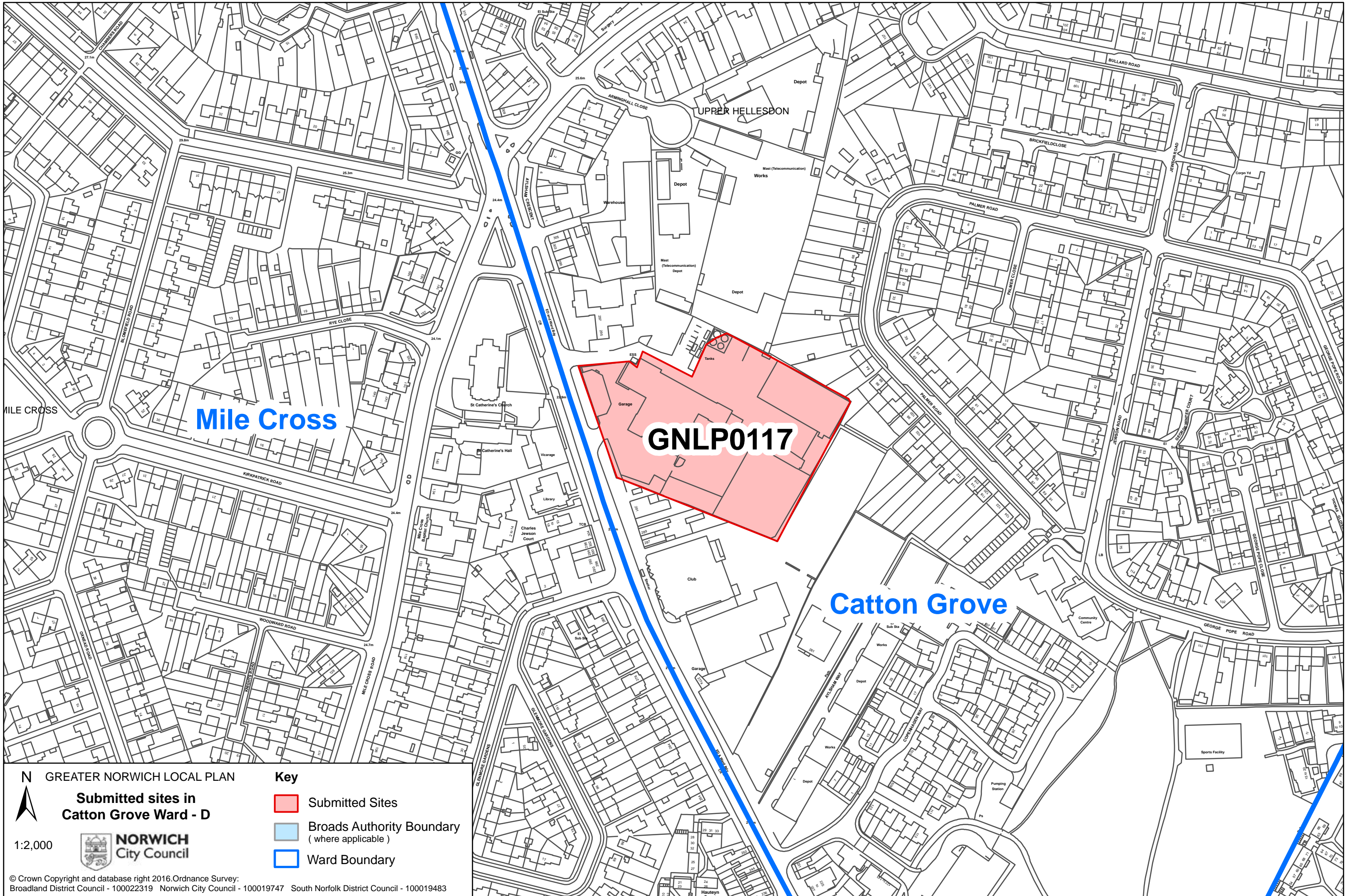
N GREATER NORWICH LOCAL PLAN

**Submitted sites in
Catton Grove Ward - C**

1:2,000



- Key**
- Submitted Sites
 - Broads Authority Boundary (where applicable)
 - Ward Boundary



N GREATER NORWICH LOCAL PLAN

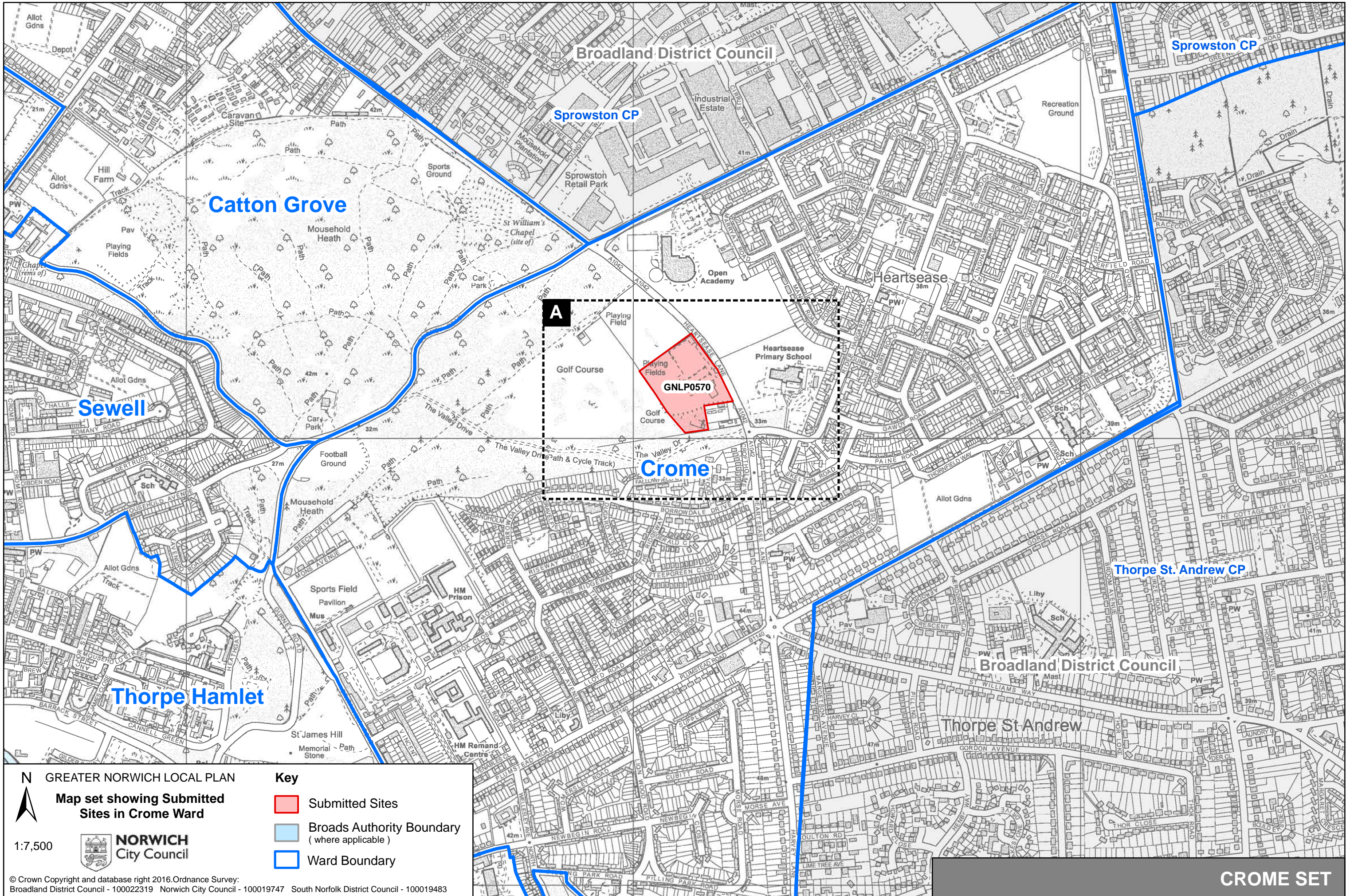
**Submitted sites in
Catton Grove Ward - D**

1:2,000



Key

- Submitted Sites
- Broads Authority Boundary (where applicable)
- Ward Boundary



N GREATER NORWICH LOCAL PLAN

Map set showing Submitted Sites in Crome Ward

1:7,500

NORWICH City Council

Key

- Submitted Sites
- Broads Authority Boundary (where applicable)
- Ward Boundary

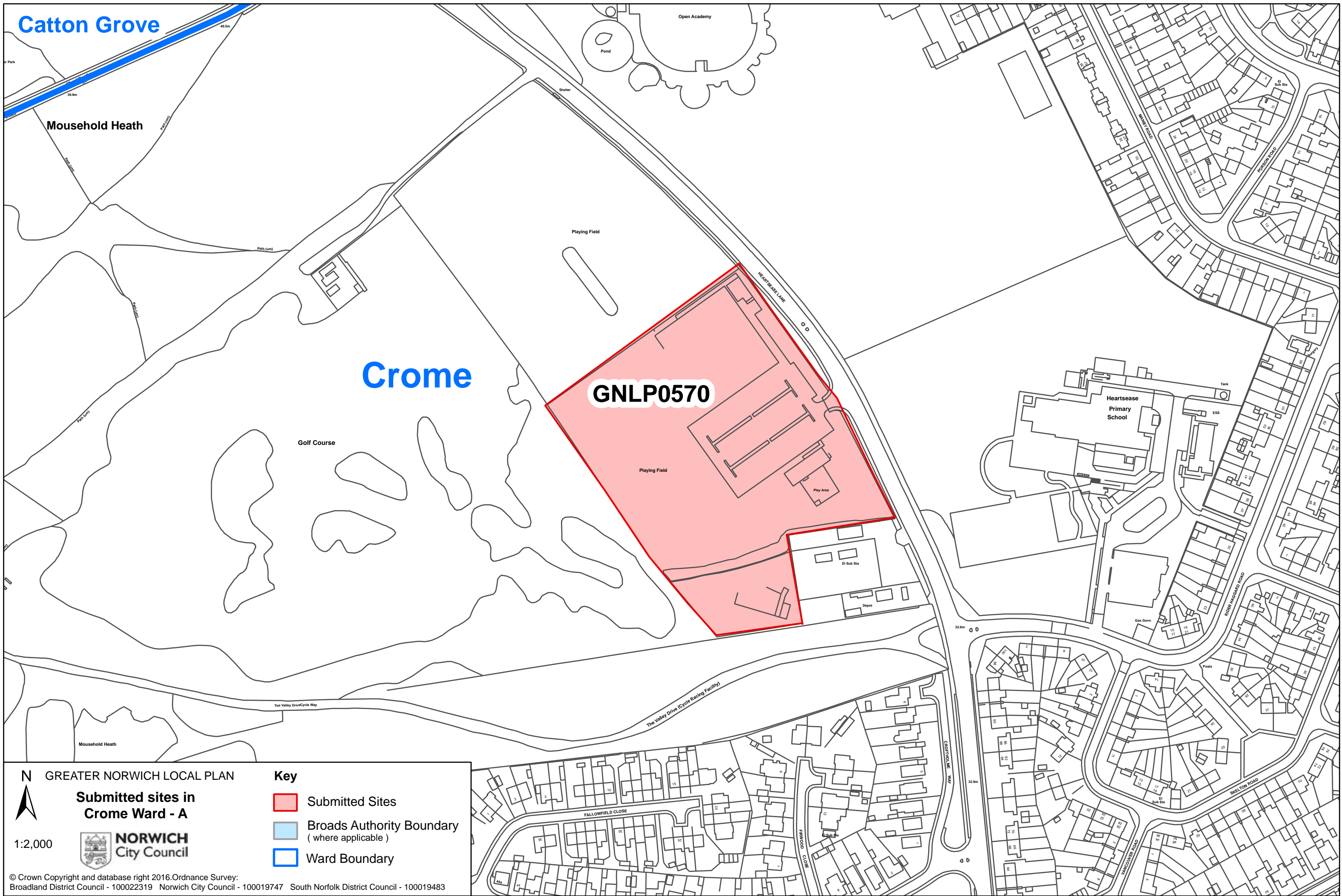
© Crown Copyright and database right 2016. Ordnance Survey:
 Broadland District Council - 100022319 Norwich City Council - 100019747 South Norfolk District Council - 100019483

Catton Grove

Mousehold Heath

Crome

GNLP0570



N GREATER NORWICH LOCAL PLAN

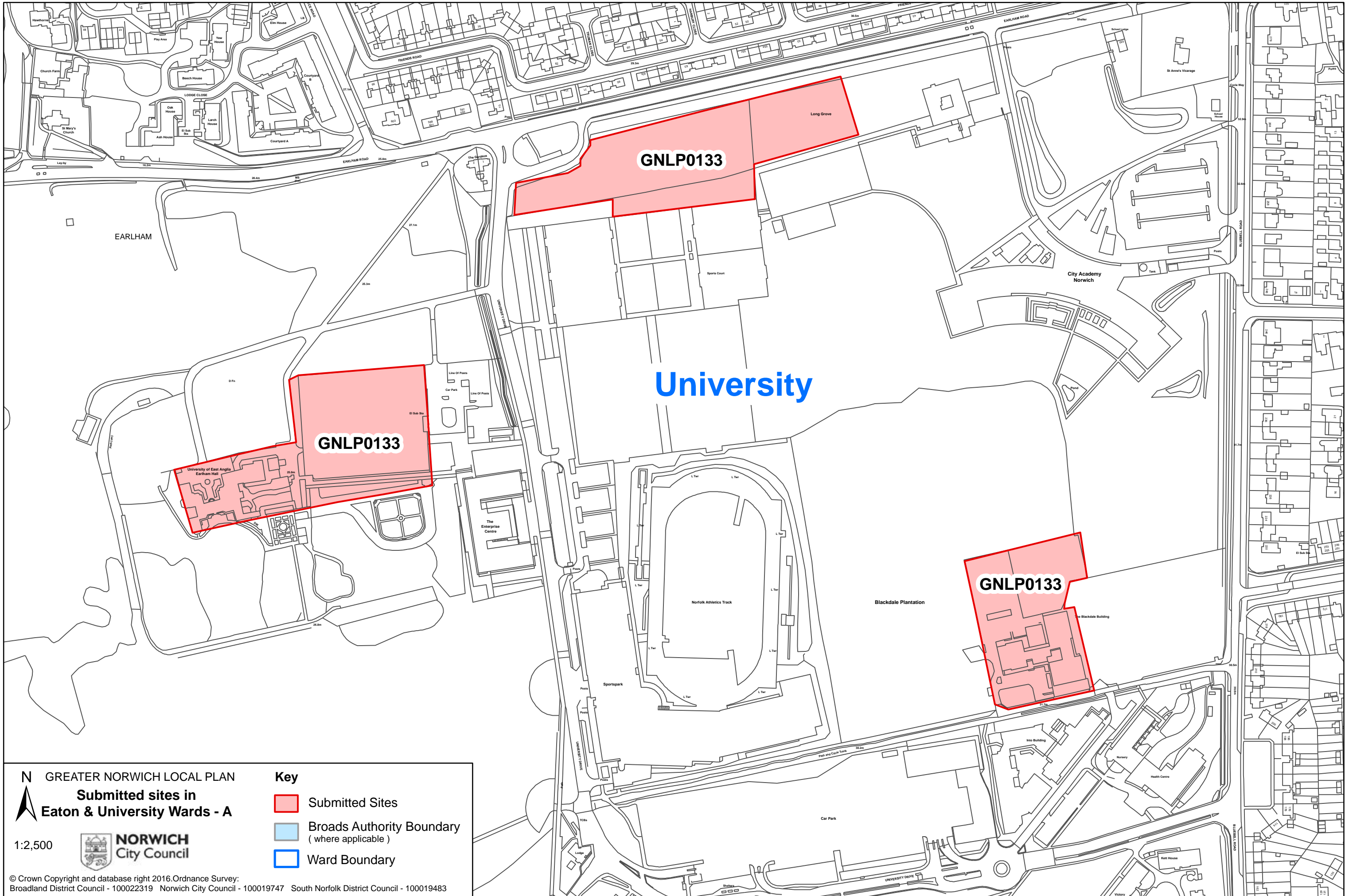
Key

Submitted sites in Crome Ward - A

- Submitted Sites
- Broads Authority Boundary (where applicable)
- Ward Boundary

1:2,000





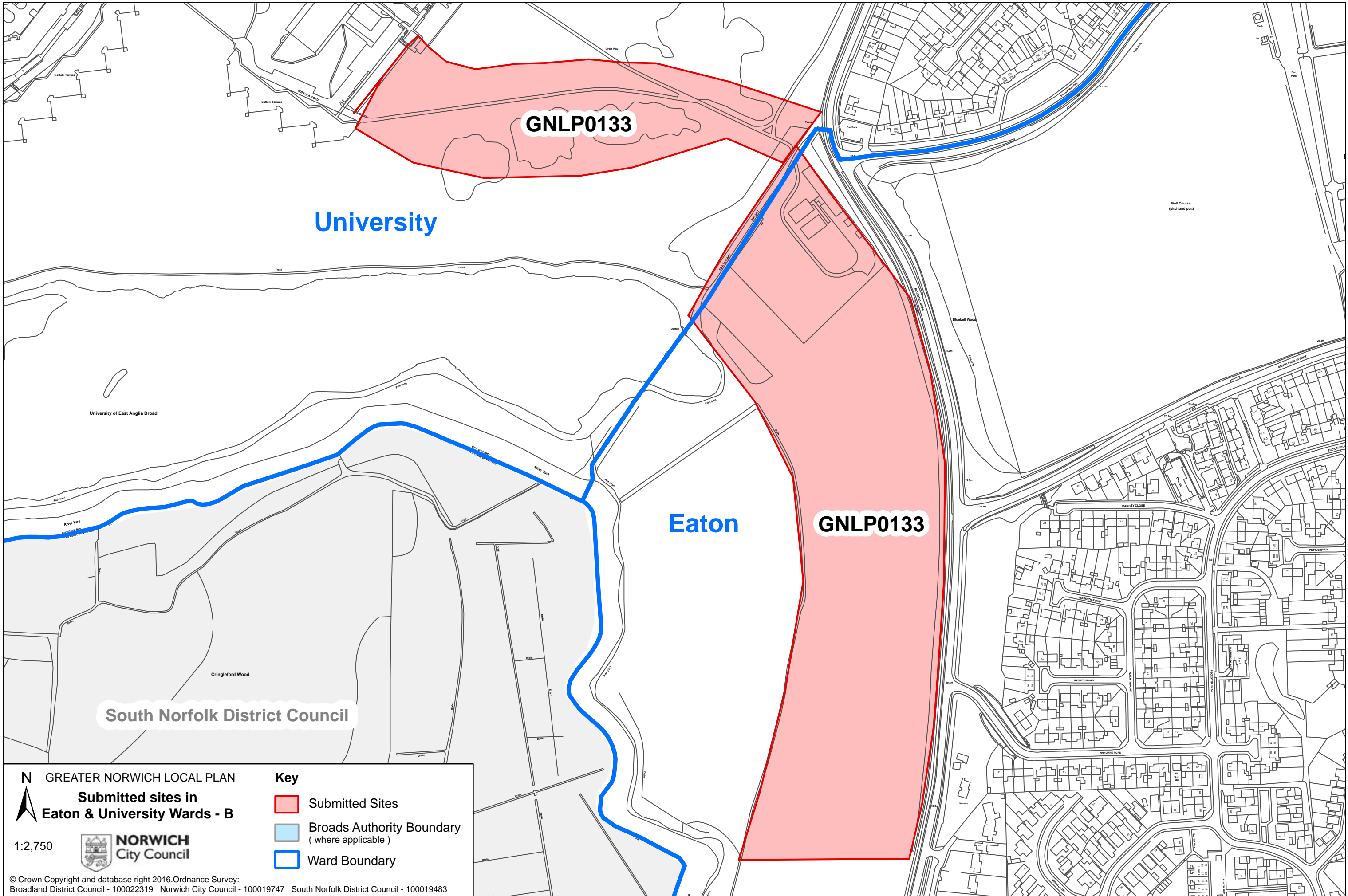
N GREATER NORWICH LOCAL PLAN
**Submitted sites in
 Eaton & University Wards - A**

1:2,500 **NORWICH
 City Council**

Key

- Submitted Sites
- Broads Authority Boundary (where applicable)
- Ward Boundary

© Crown Copyright and database right 2016. Ordnance Survey:
 Broadland District Council - 100022319 Norwich City Council - 100019747 South Norfolk District Council - 100019483

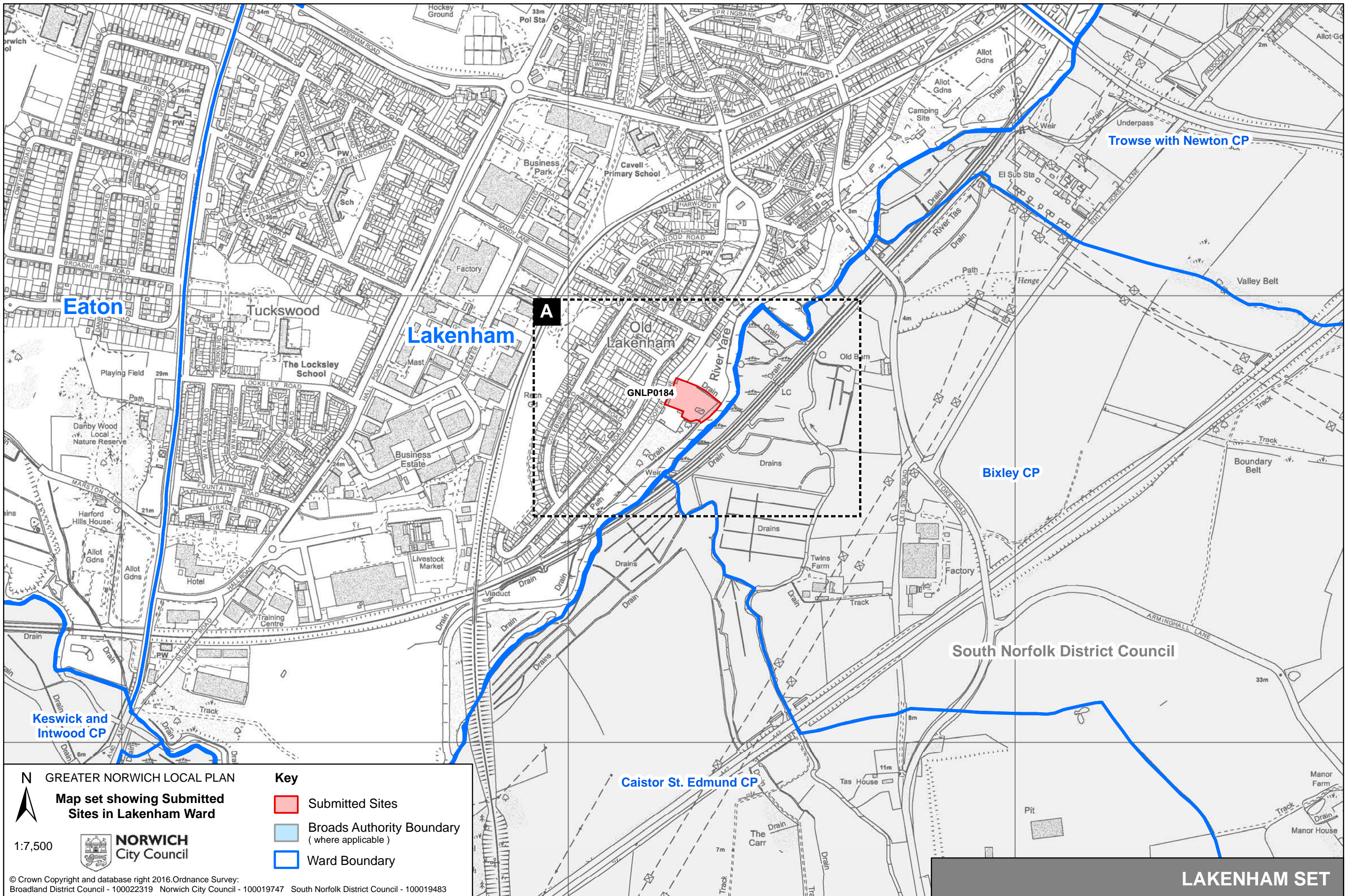


N GREATER NORWICH LOCAL PLAN
Submitted sites in Eaton & University Wards - B
 1:2,750 **NORWICH City Council**

Key

- Submitted Sites
- Broads Authority Boundary (where applicable)
- Ward Boundary

© Crown Copyright and database right 2016. Ordnance Survey:
 Broadland District Council - 100022319 Norwich City Council - 100019747 South Norfolk District Council - 100019483



N GREATER NORWICH LOCAL PLAN

Map set showing Submitted Sites in Lakenham Ward

1:7,500

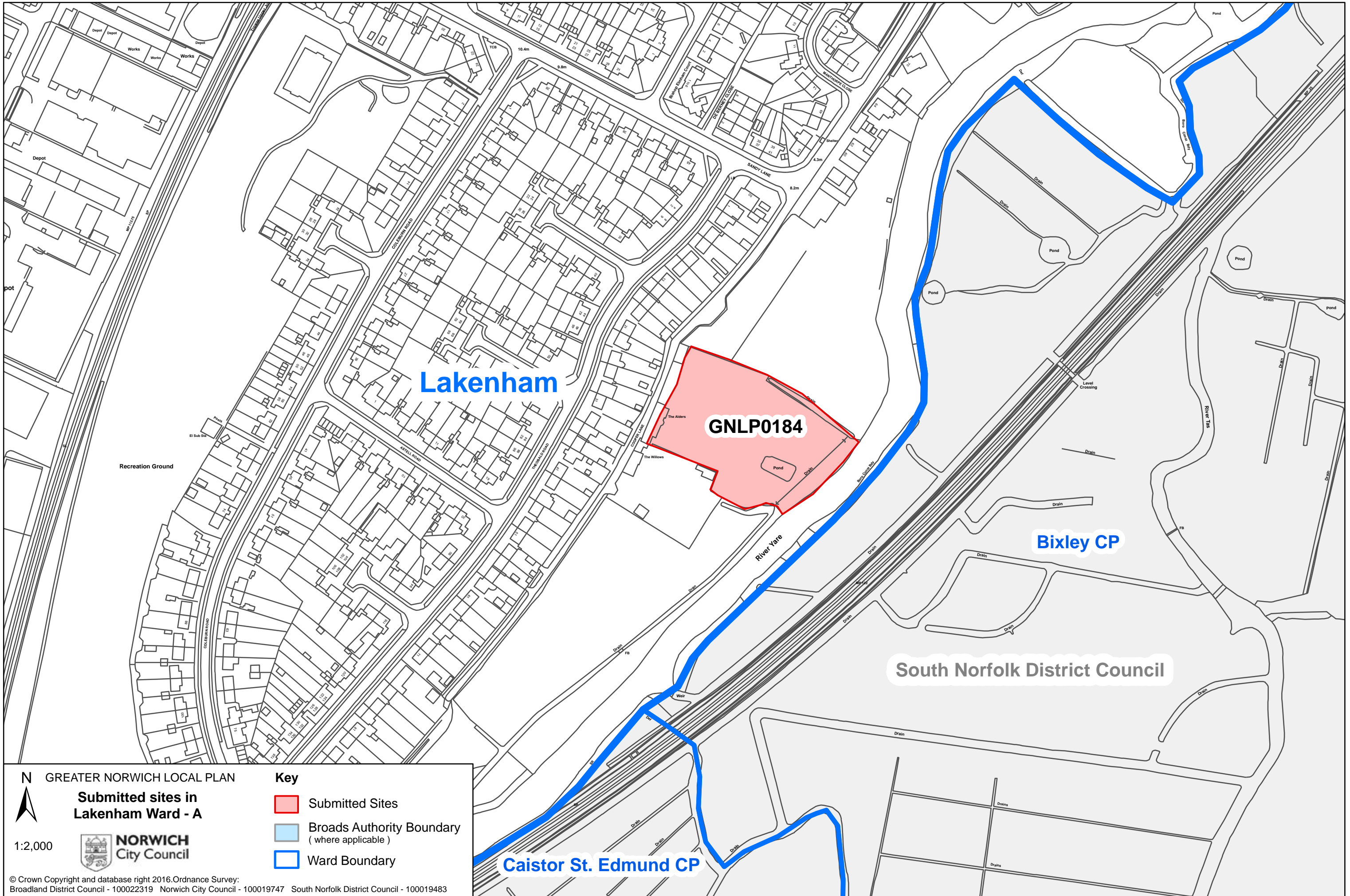
NORWICH City Council

Key

- Submitted Sites
- Broads Authority Boundary (where applicable)
- Ward Boundary

© Crown Copyright and database right 2016. Ordnance Survey:
 Broadland District Council - 100022319 Norwich City Council - 100019747 South Norfolk District Council - 100019483

LAKENHAM SET



N GREATER NORWICH LOCAL PLAN

Submitted sites in Lakenham Ward - A

1:2,000

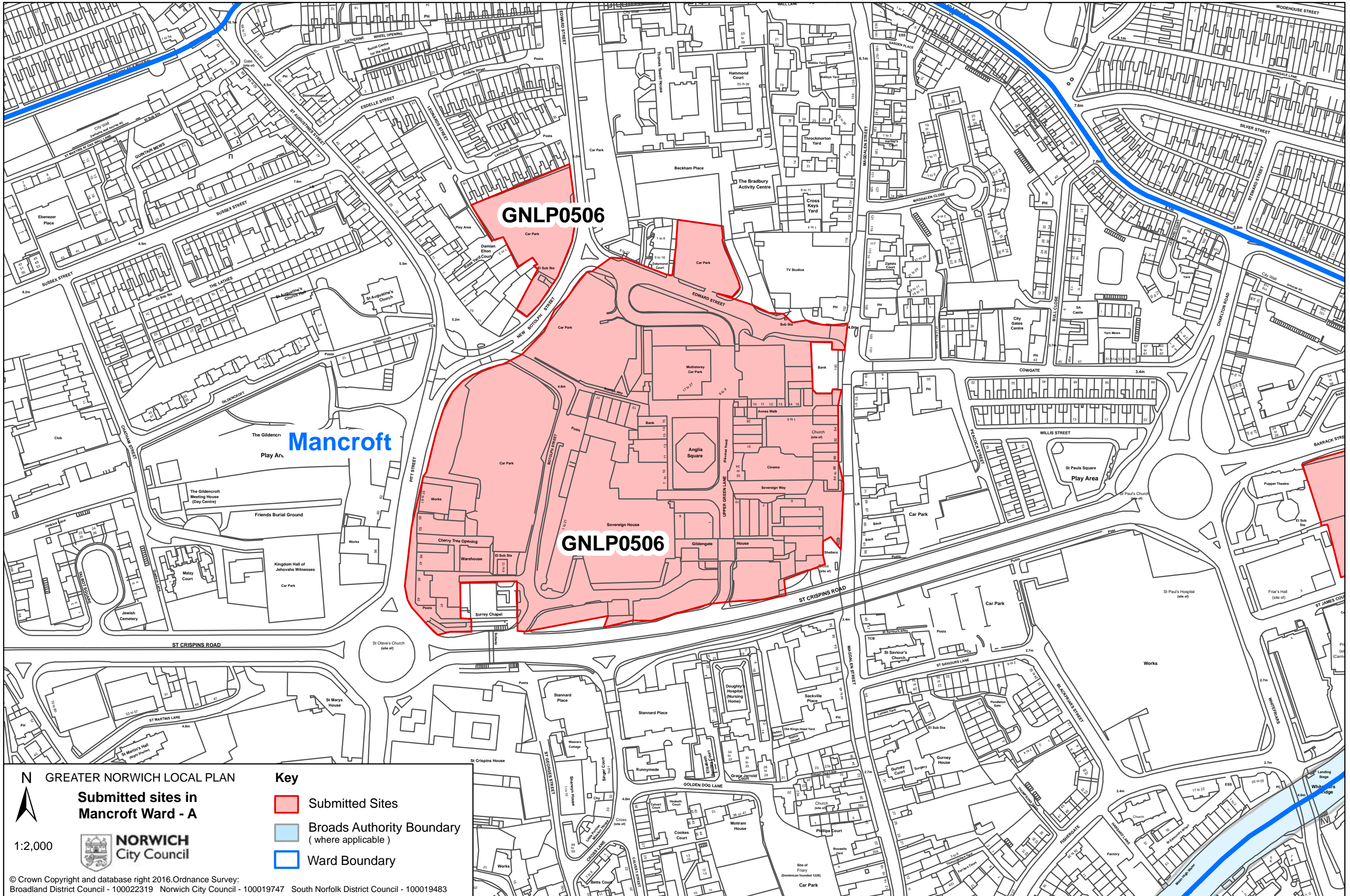
NORWICH City Council

Key

- Submitted Sites
- Broads Authority Boundary (where applicable)
- Ward Boundary

© Crown Copyright and database right 2016. Ordnance Survey:
 Broadland District Council - 100022319 Norwich City Council - 100019747 South Norfolk District Council - 100019483

Caistor St. Edmund CP



N GREATER NORWICH LOCAL PLAN

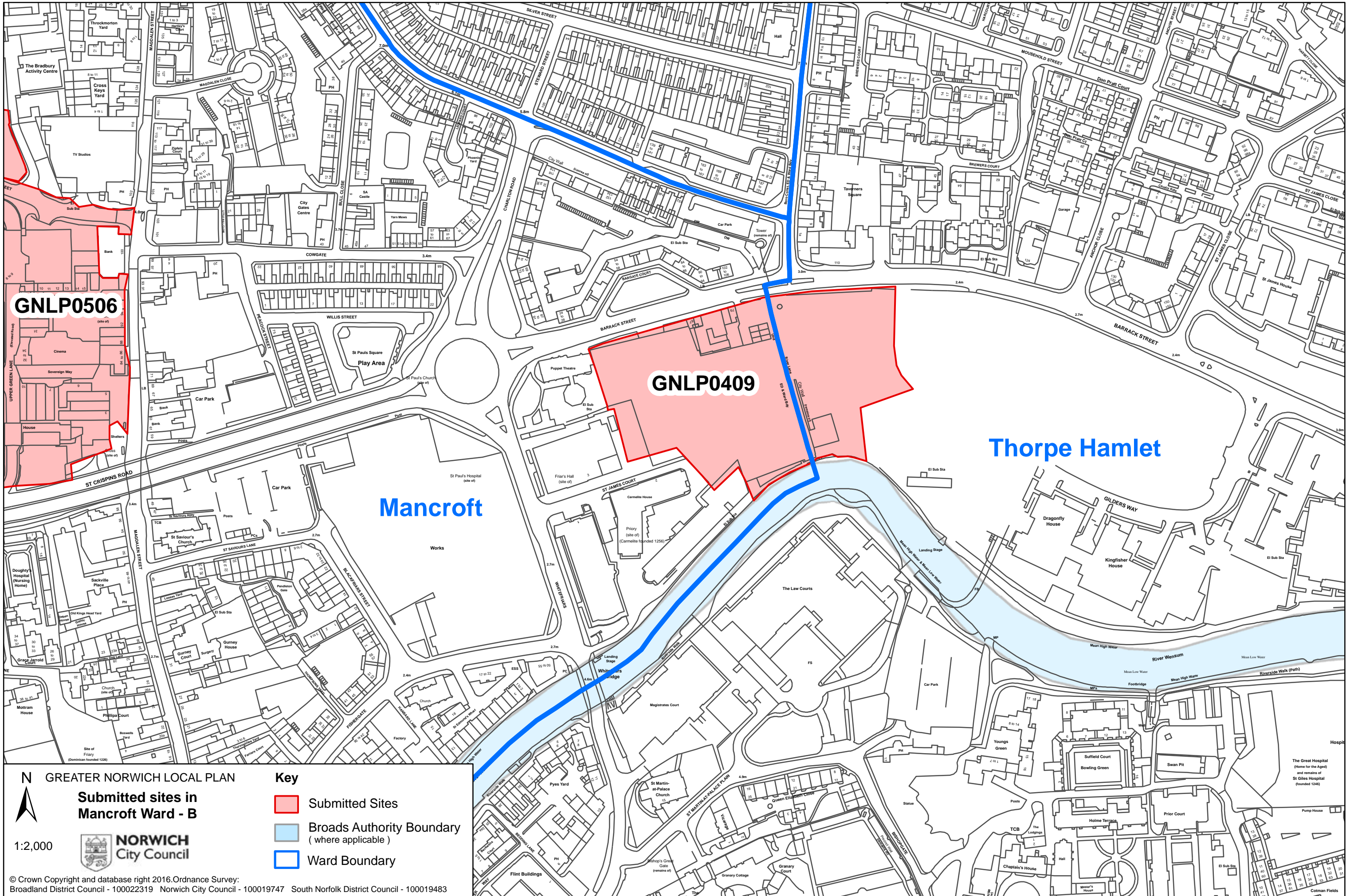
Submitted sites in Mancroft Ward - A



1:2,000

© Crown Copyright and database right 2016. Ordnance Survey:
 Broadland District Council - 100022319 Norwich City Council - 100019747 South Norfolk District Council - 100019483

- Key**
- Submitted Sites
 - Broads Authority Boundary (where applicable)
 - Ward Boundary



GNL0506

GNL0409

Mancroft

Thorpe Hamlet

N GREATER NORWICH LOCAL PLAN

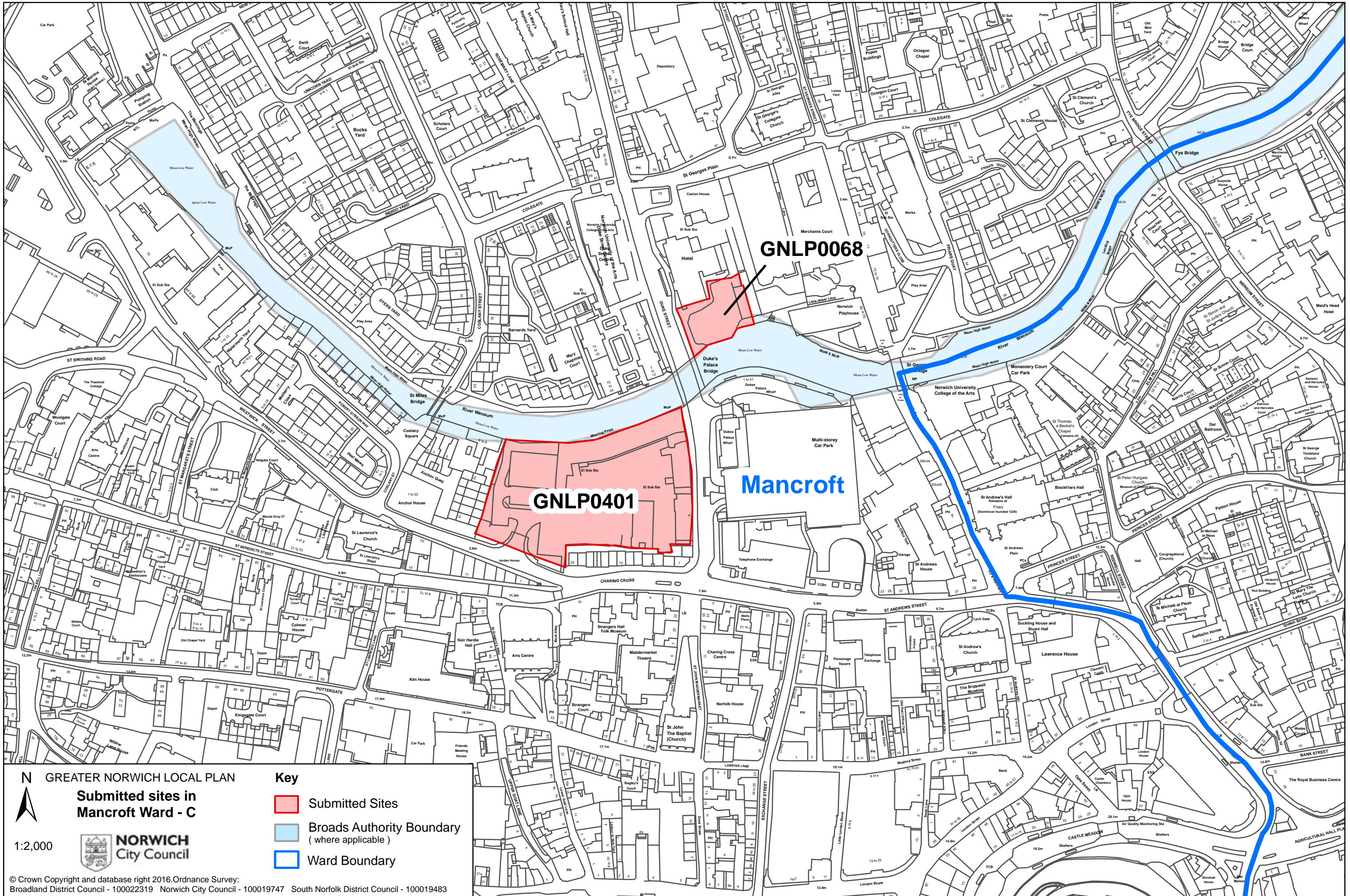


Submitted sites in Mancroft Ward - B



1:2,000

© Crown Copyright and database right 2016. Ordnance Survey: Broadland District Council - 100022319 Norwich City Council - 100019747 South Norfolk District Council - 100019483



N GREATER NORWICH LOCAL PLAN

Submitted sites in Mancroft Ward - C

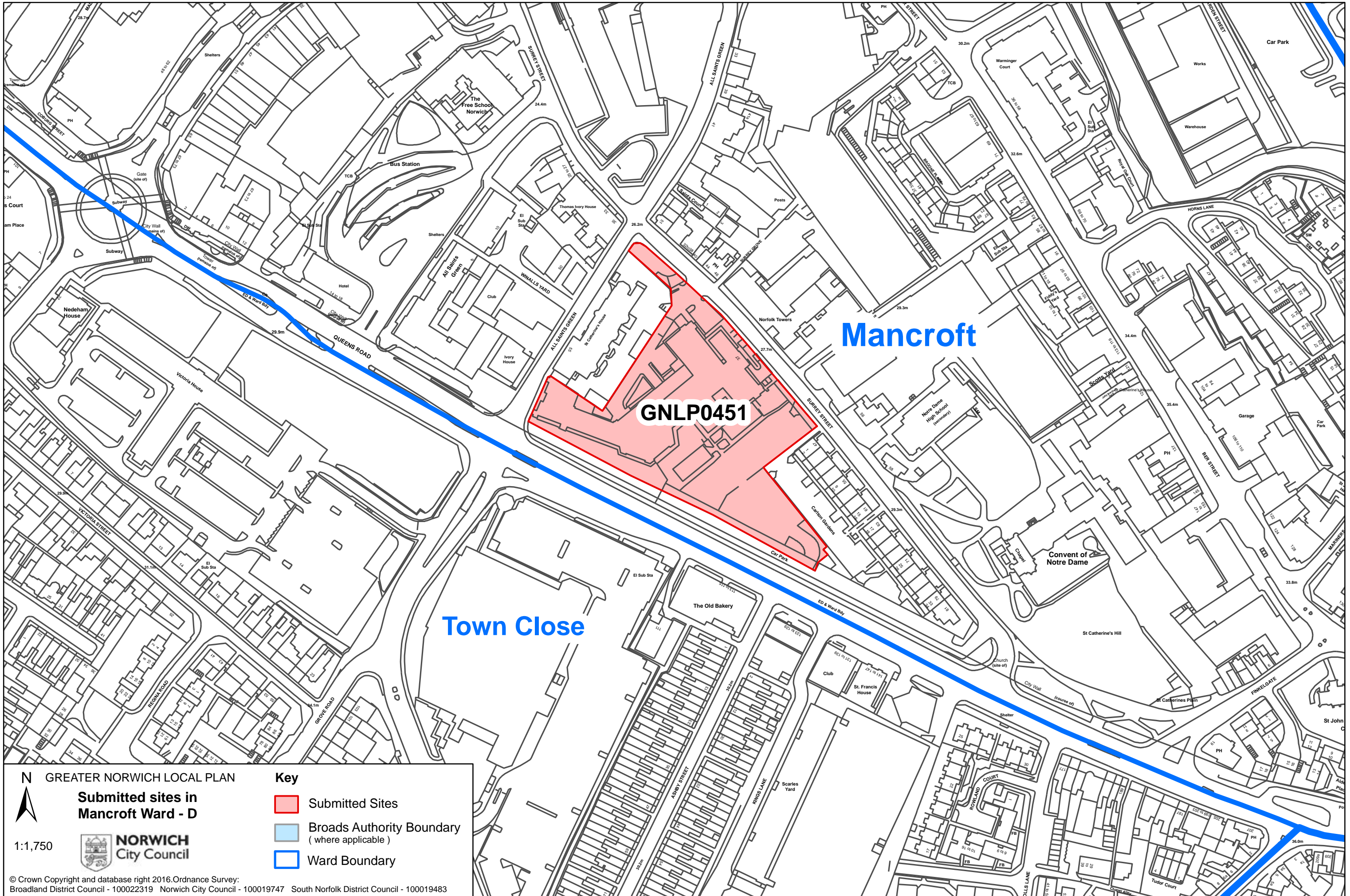
1:2,000

NORWICH City Council

Key

- Submitted Sites
- Broads Authority Boundary (where applicable)
- Ward Boundary

© Crown Copyright and database right 2016. Ordnance Survey:
 Broadland District Council - 100022319 Norwich City Council - 100019747 South Norfolk District Council - 100019483



N GREATER NORWICH LOCAL PLAN

Submitted sites in Mancroft Ward - D

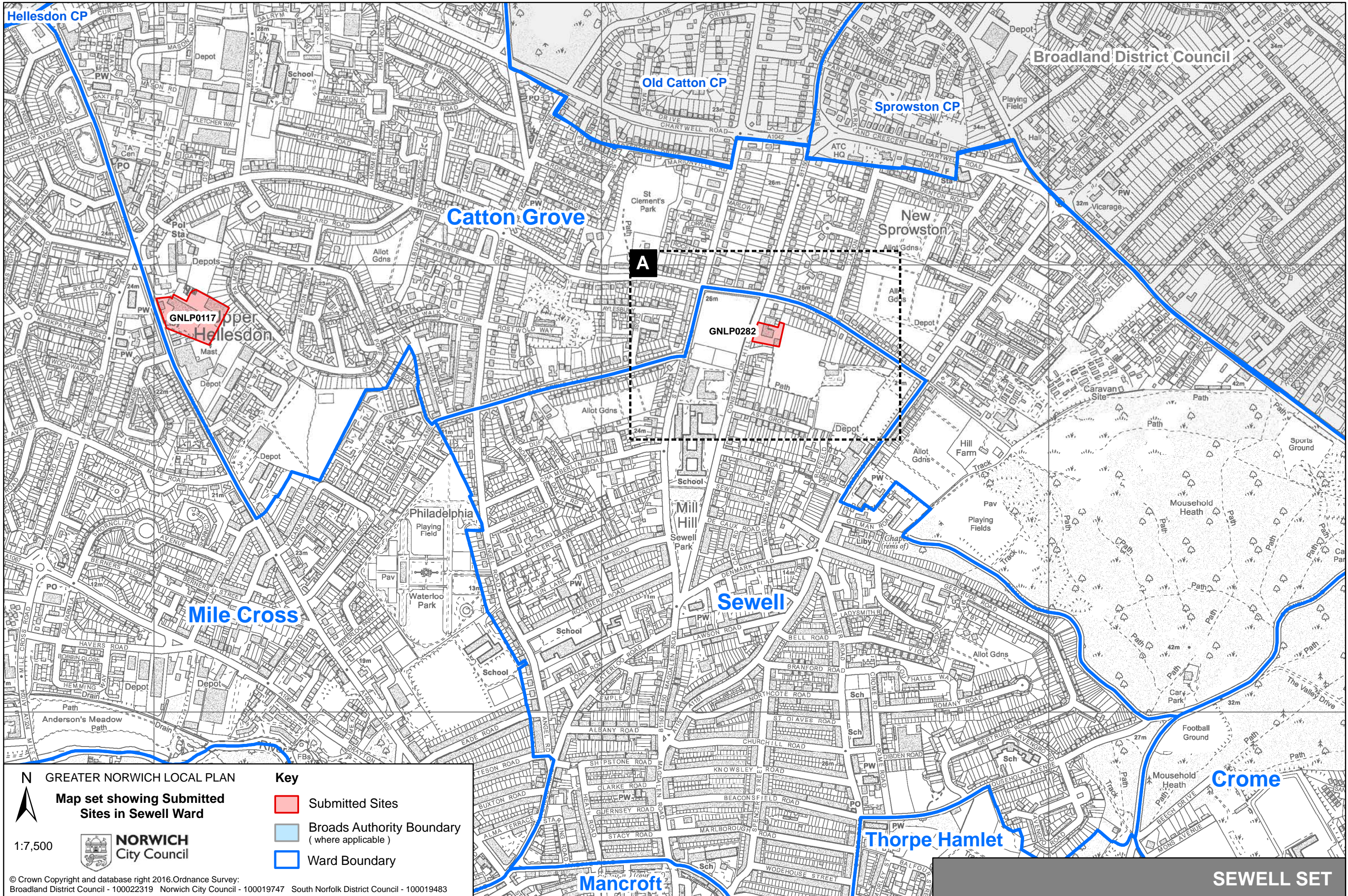
1:1,750

NORWICH City Council

Key

- Submitted Sites
- Broads Authority Boundary (where applicable)
- Ward Boundary

© Crown Copyright and database right 2016. Ordnance Survey:
 Broadland District Council - 100022319 Norwich City Council - 100019747 South Norfolk District Council - 100019483



N GREATER NORWICH LOCAL PLAN

Map set showing Submitted Sites in Sewell Ward

1:7,500

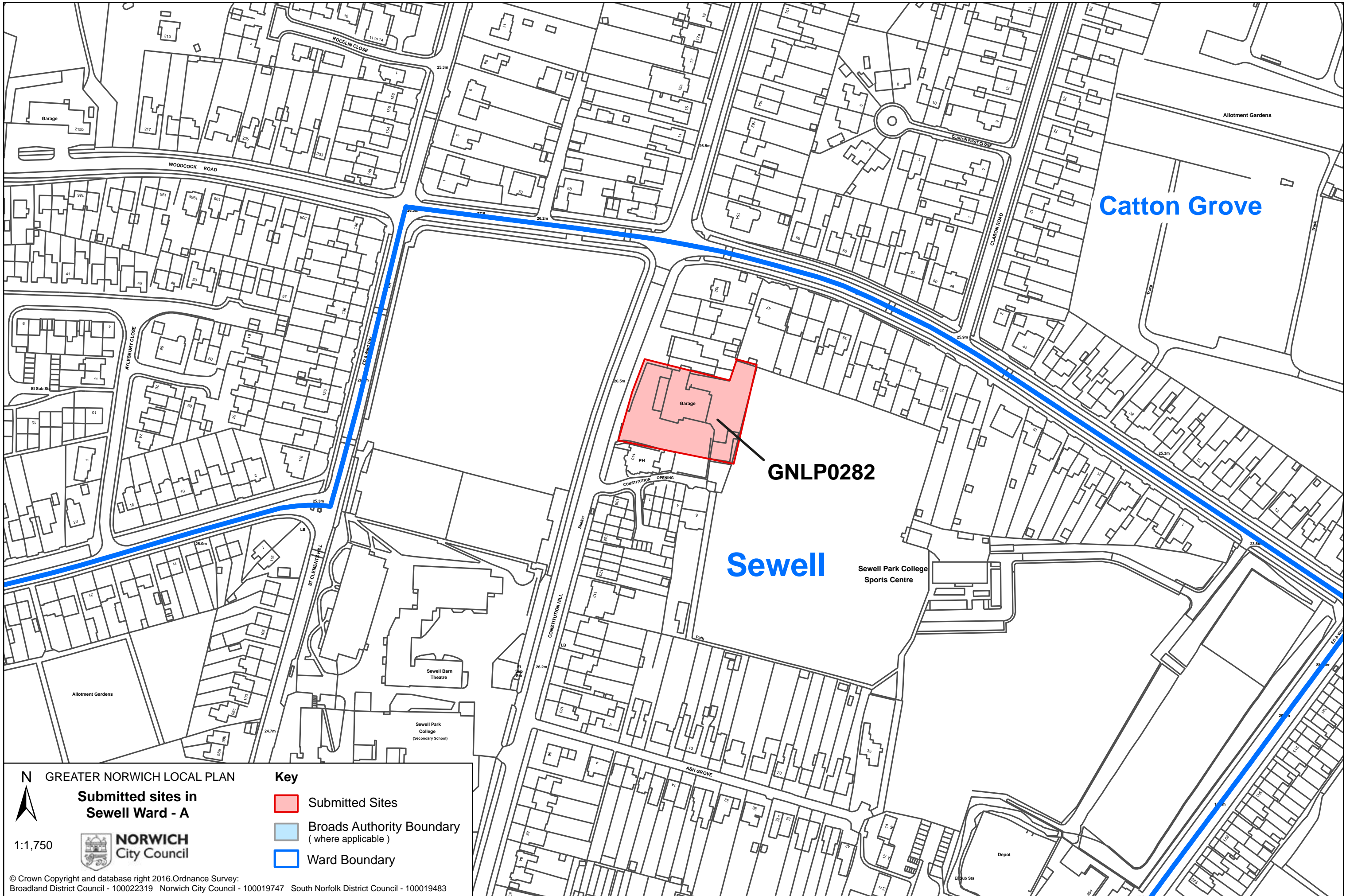
NORWICH City Council

Key

- Submitted Sites
- Broads Authority Boundary (where applicable)
- Ward Boundary

© Crown Copyright and database right 2016. Ordnance Survey:
 Broadland District Council - 100022319 Norwich City Council - 100019747 South Norfolk District Council - 100019483

SEWELL SET



N GREATER NORWICH LOCAL PLAN

Submitted sites in Sewell Ward - A

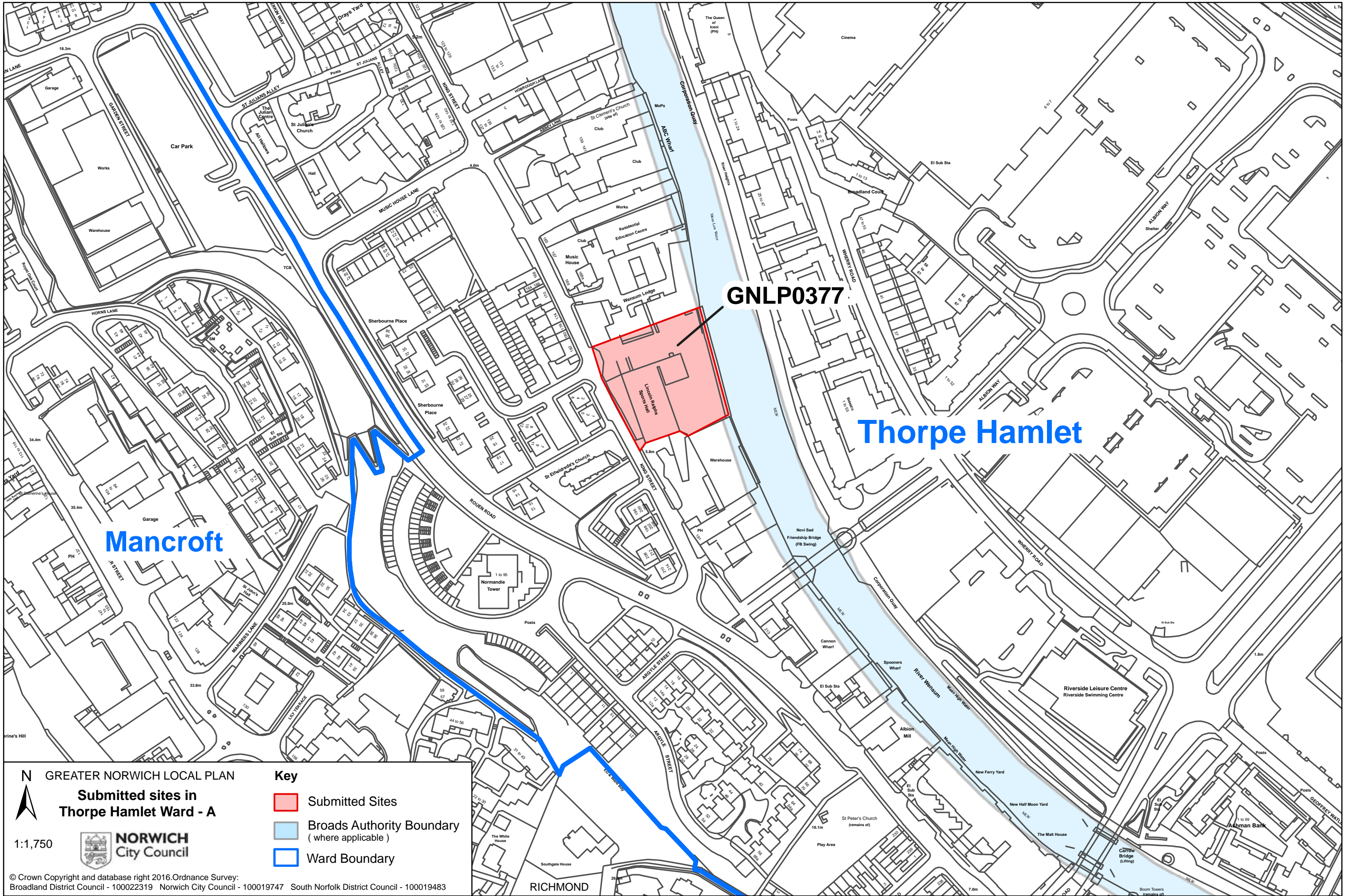
1:1,750

NORWICH City Council

Key

- Submitted Sites
- Broads Authority Boundary (where applicable)
- Ward Boundary

© Crown Copyright and database right 2016. Ordnance Survey:
 Broadland District Council - 100022319 Norwich City Council - 100019747 South Norfolk District Council - 100019483



GNLP0377

Thorpe Hamlet

Mancroft

N GREATER NORWICH LOCAL PLAN

Submitted sites in Thorpe Hamlet Ward - A

1:1,750

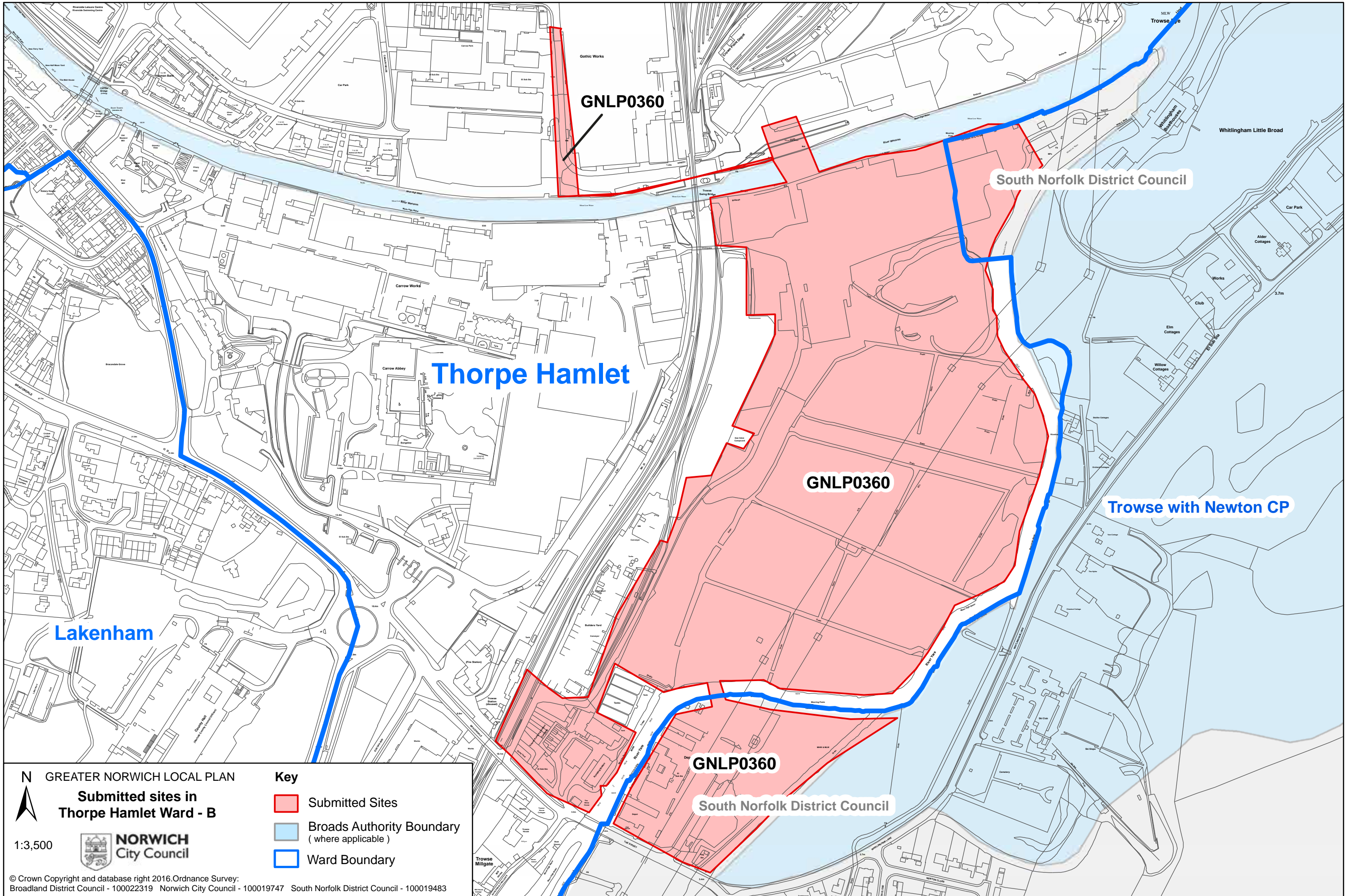
NORWICH City Council

Key

- Submitted Sites
- Broads Authority Boundary (where applicable)
- Ward Boundary

© Crown Copyright and database right 2016. Ordnance Survey:
 Broadland District Council - 100022319 Norwich City Council - 100019747 South Norfolk District Council - 100019483

RICHMOND



N GREATER NORWICH LOCAL PLAN

Submitted sites in Thorpe Hamlet Ward - B

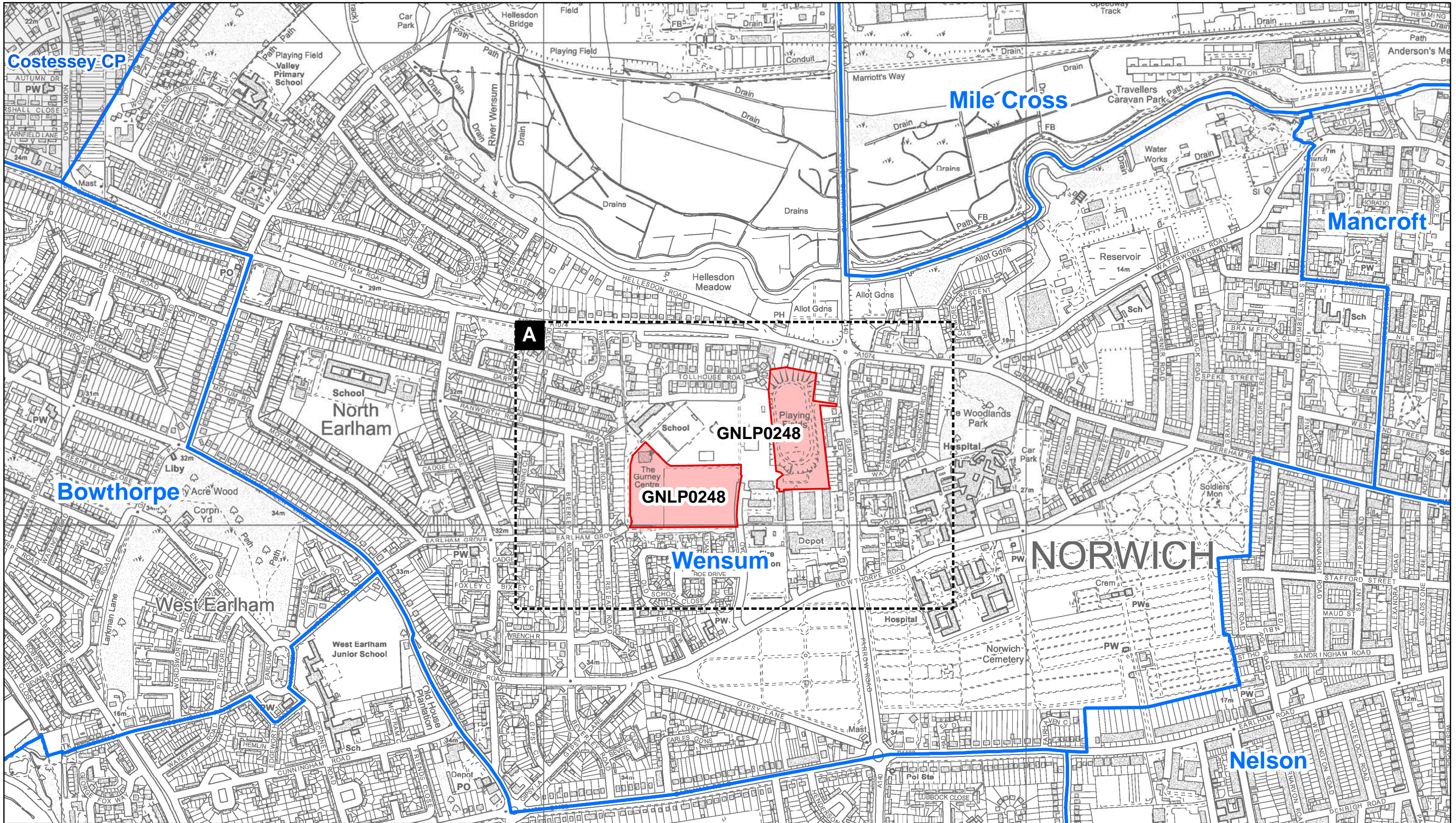
1:3,500

NORWICH City Council

Key

- Submitted Sites
- Broads Authority Boundary (where applicable)
- Ward Boundary

© Crown Copyright and database right 2016. Ordnance Survey:
 Broadland District Council - 100022319 Norwich City Council - 100019747 South Norfolk District Council - 100019483



N GREATER NORWICH LOCAL PLAN
Map set showing Submitted Sites in Wensum Ward

1:7,500

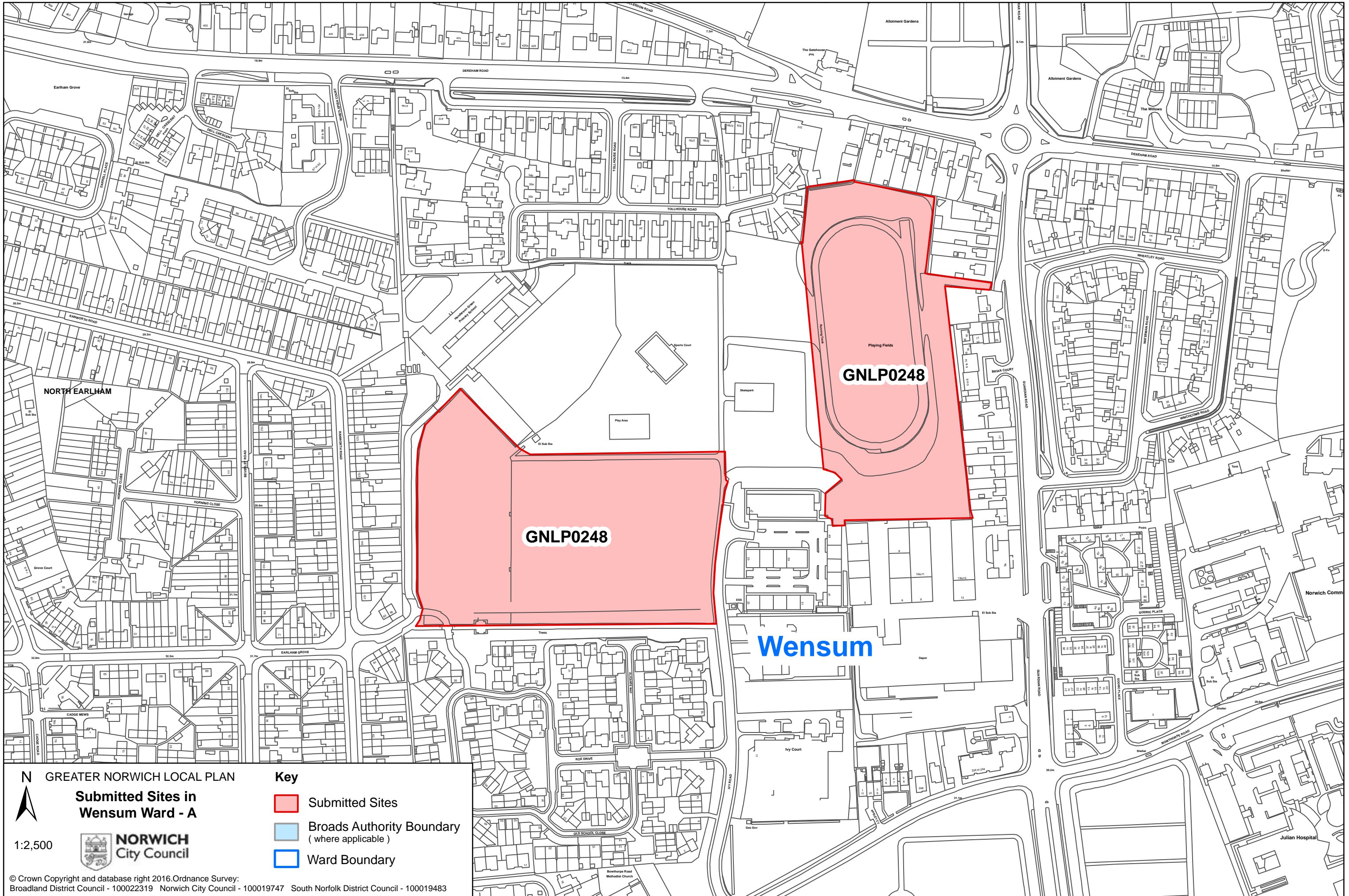
NORWICH
 City Council

Key

- Submitted Sites
- Broads Authority Boundary (where applicable)
- Ward Boundary

© Crown Copyright and database right 2016. Ordnance Survey:
 Broadland District Council - 100022319 Norwich City Council - 100019747 South Norfolk District Council - 100019483

WENSUM SET



GNLP0248

GNLP0248

Playing Fields


Wensum

N GREATER NORWICH LOCAL PLAN




Submitted Sites in Wensum Ward - A

Key

 Submitted Sites

 Broads Authority Boundary (where applicable)

 Ward Boundary

1:2,500

