

N GREATER NORWICH LOCAL PLAN

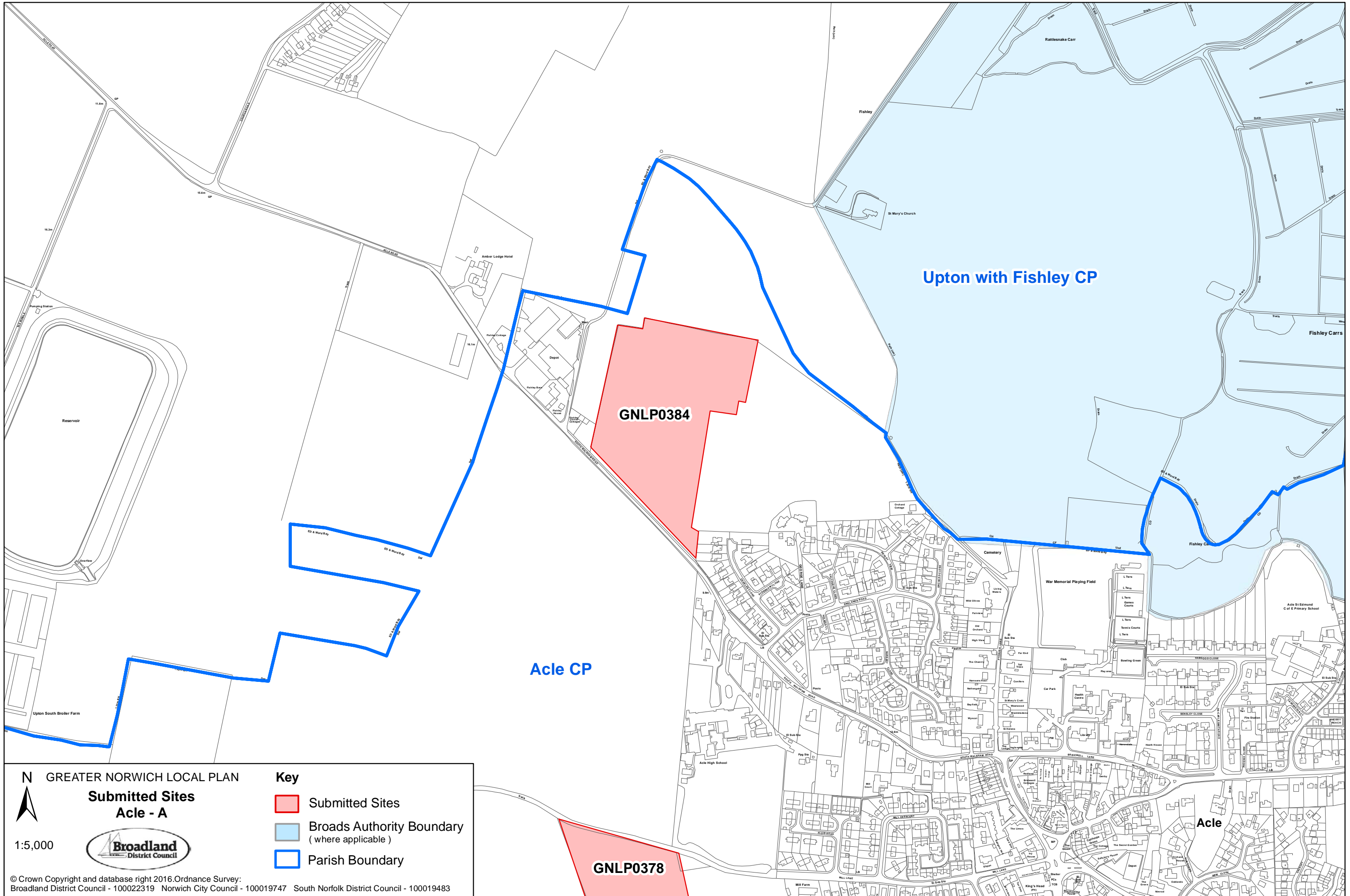
Map set showing Submitted Sites in Acle Parish

Key

- Submitted Sites
- Broads Authority Boundary (where applicable)
- Parish Boundary

1:10,000





N GREATER NORWICH LOCAL PLAN
Submitted Sites
Acle - A

1:5,000

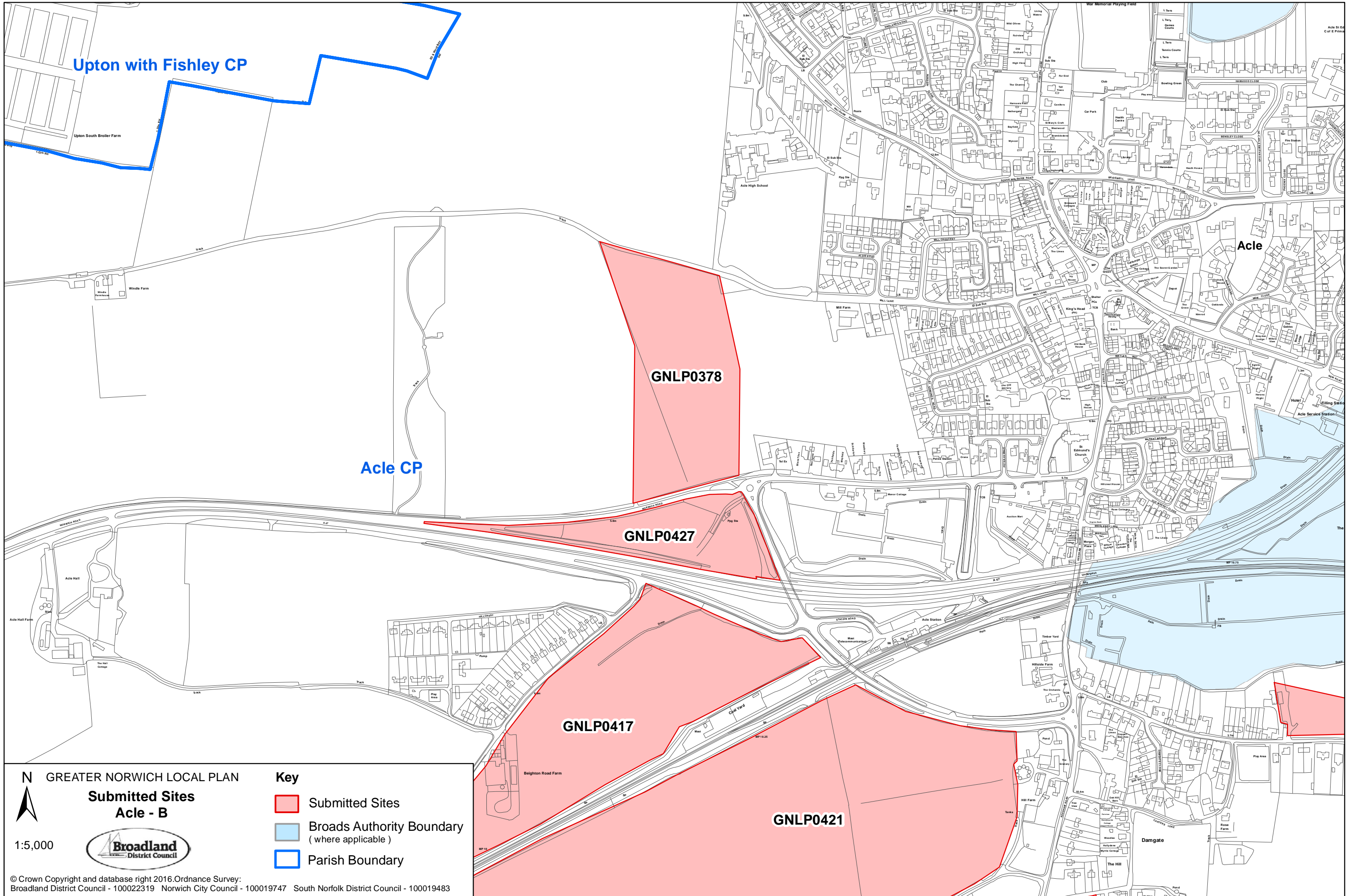
Key

- Submitted Sites
- Broads Authority Boundary (where applicable)
- Parish Boundary

GNL0378

GNL0384

© Crown Copyright and database right 2016 Ordnance Survey:
 Broadland District Council - 100022319 Norwich City Council - 100019747 South Norfolk District Council - 100019483



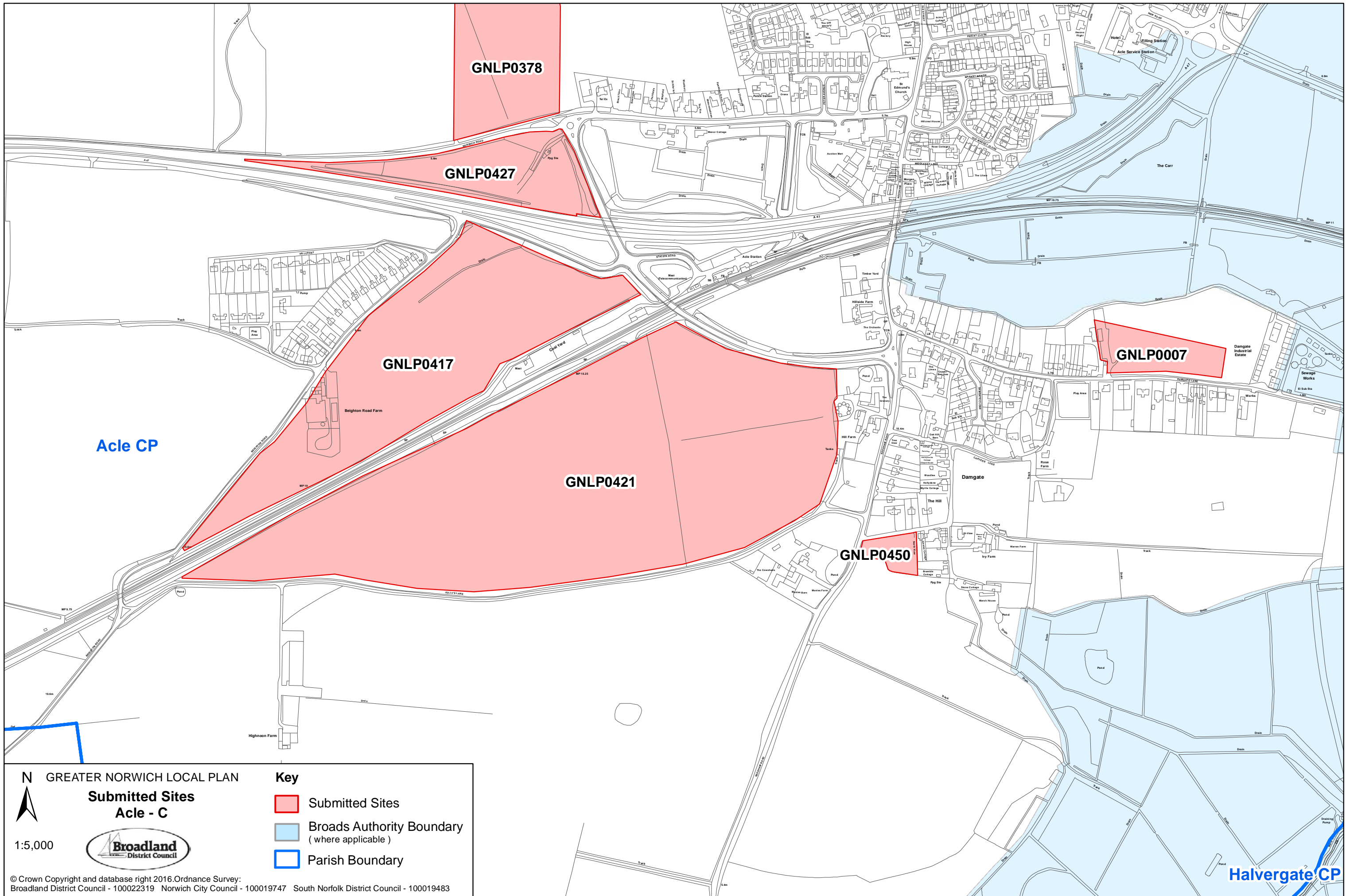
N GREATER NORWICH LOCAL PLAN

**Submitted Sites
Acle - B**

1:5,000



- Key**
- Submitted Sites
 - Broads Authority Boundary (where applicable)
 - Parish Boundary



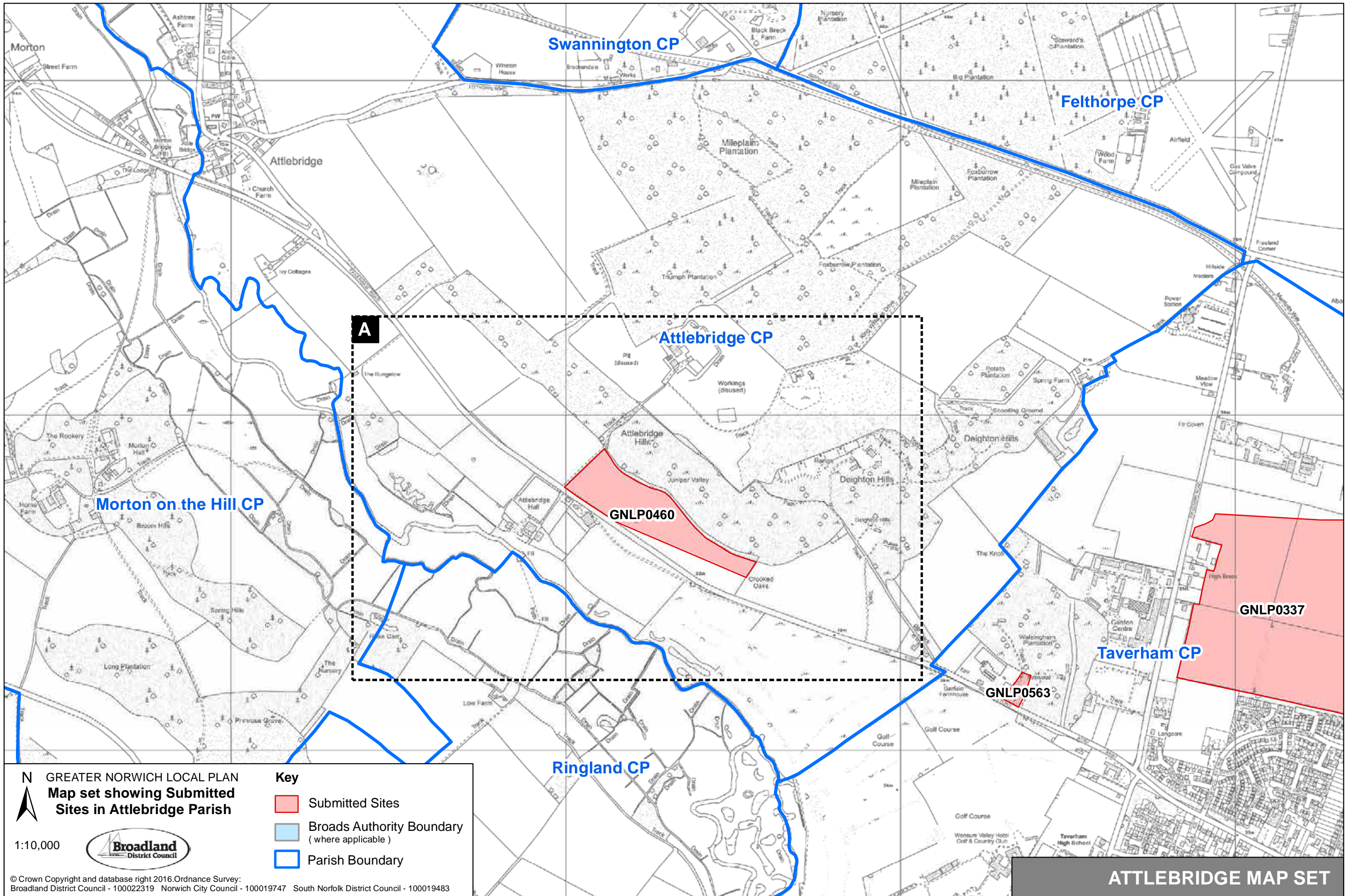
N GREATER NORWICH LOCAL PLAN
Submitted Sites
Acle - C

1:5,000

Key

- Submitted Sites
- Broads Authority Boundary (where applicable)
- Parish Boundary

© Crown Copyright and database right 2016. Ordnance Survey:
 Broadland District Council - 100022319 Norwich City Council - 100019747 South Norfolk District Council - 100019483



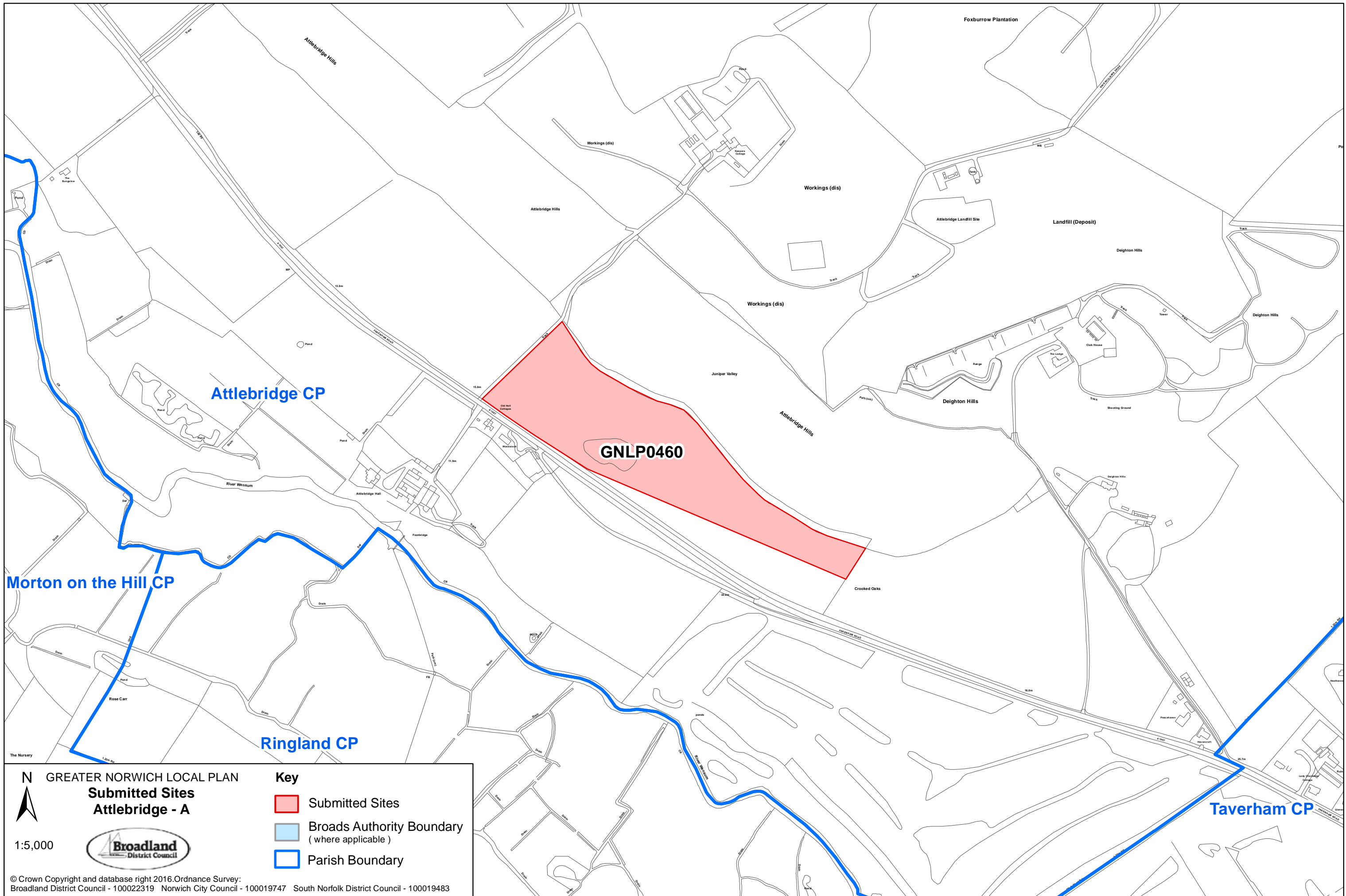
N GREATER NORWICH LOCAL PLAN
Map set showing Submitted Sites in Attlebridge Parish

1:10,000

Key

- Submitted Sites
- Broads Authority Boundary (where applicable)
- Parish Boundary

© Crown Copyright and database right 2016. Ordnance Survey:
 Broadland District Council - 100022319 Norwich City Council - 100019747 South Norfolk District Council - 100019483



N GREATER NORWICH LOCAL PLAN
Submitted Sites
Attlebridge - A

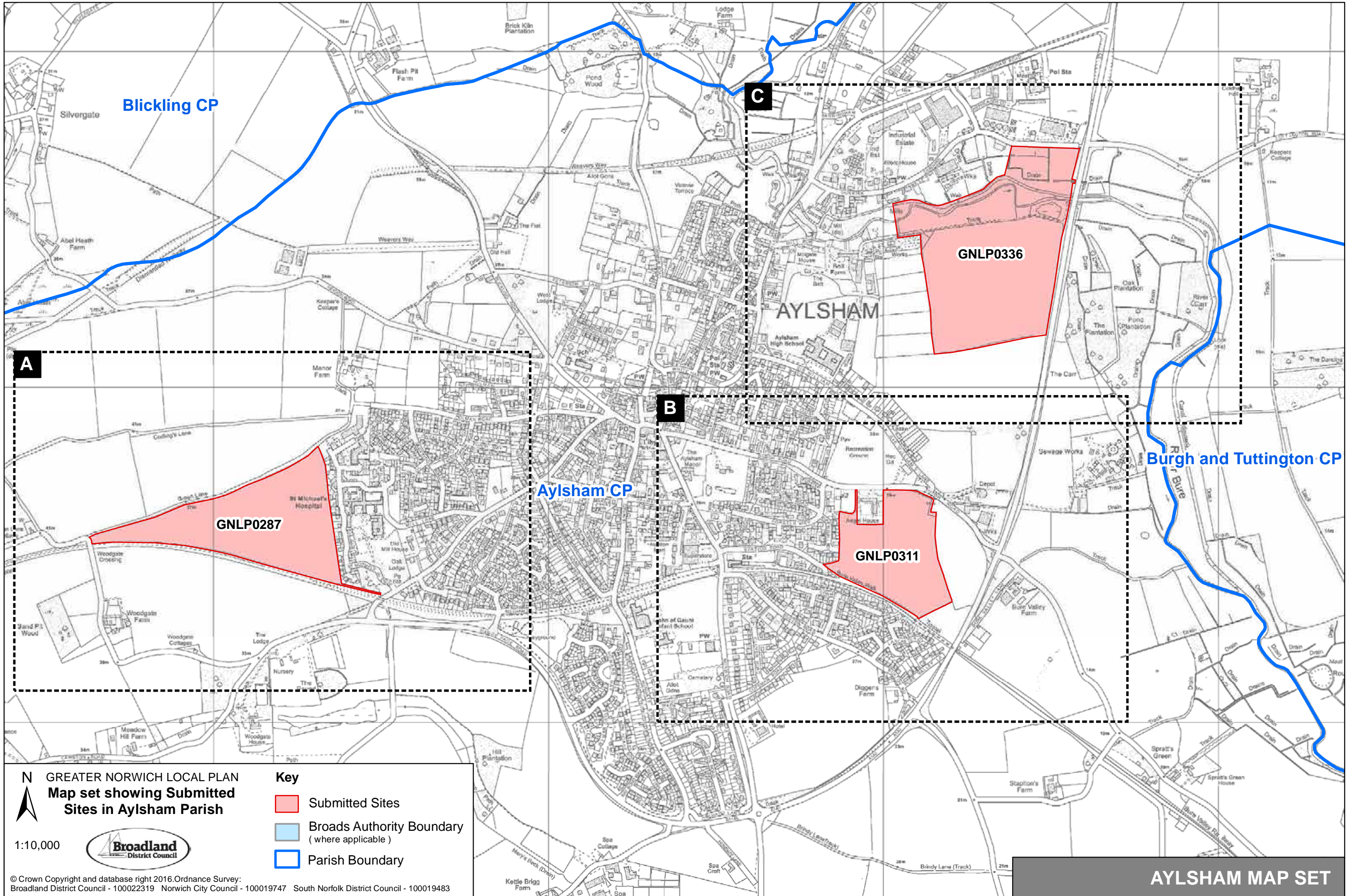
1:5,000



Key

- Submitted Sites
- Broads Authority Boundary (where applicable)
- Parish Boundary

© Crown Copyright and database right 2016. Ordnance Survey:
 Broadland District Council - 100022319 Norwich City Council - 100019747 South Norfolk District Council - 100019483



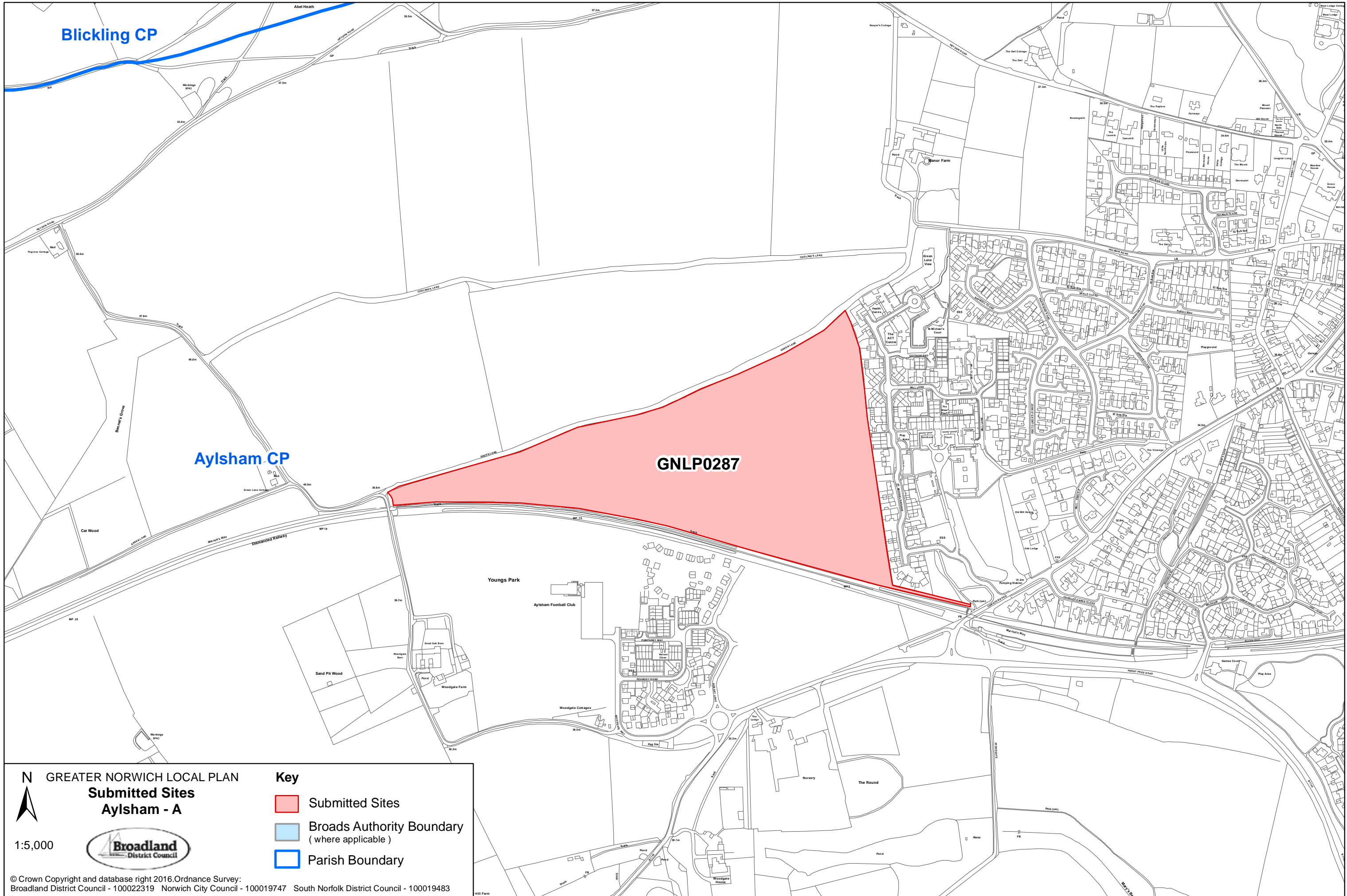
N GREATER NORWICH LOCAL PLAN
Map set showing Submitted Sites in Aylsham Parish

1:10,000

Key

- Submitted Sites
- Broads Authority Boundary (where applicable)
- Parish Boundary

© Crown Copyright and database right 2016. Ordnance Survey:
 Broadland District Council - 100022319 Norwich City Council - 100019747 South Norfolk District Council - 100019483



Blickling CP

Aylsham CP

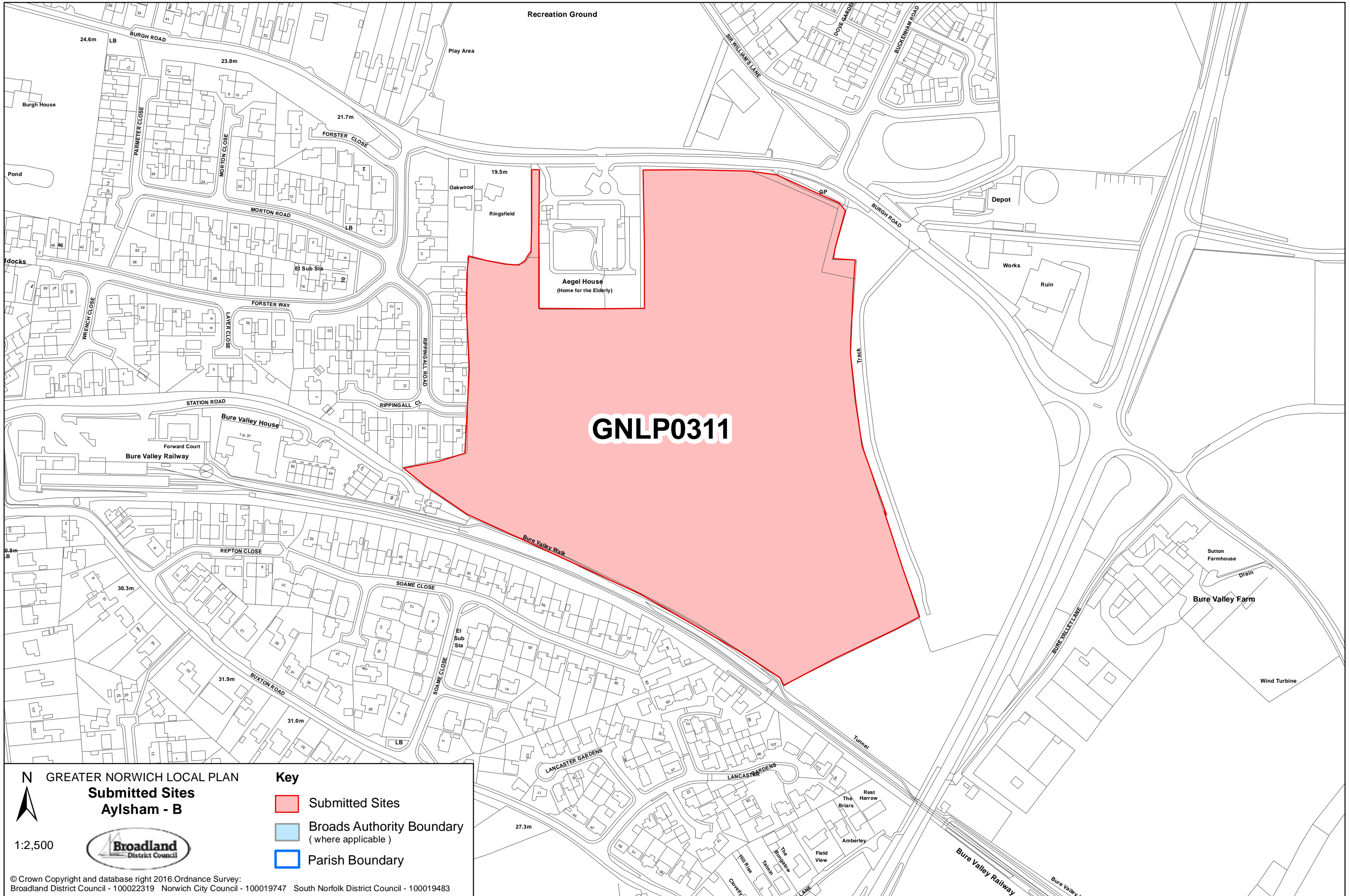
GNLP0287

N
 GREATER NORWICH LOCAL PLAN
 Submitted Sites
 Aylsham - A

- Key**
- Submitted Sites
 - Broads Authority Boundary (where applicable)
 - Parish Boundary

1:5,000





Recreation Ground

Play Area

Aegel House
(Home for the Elderly)

GNLP0311

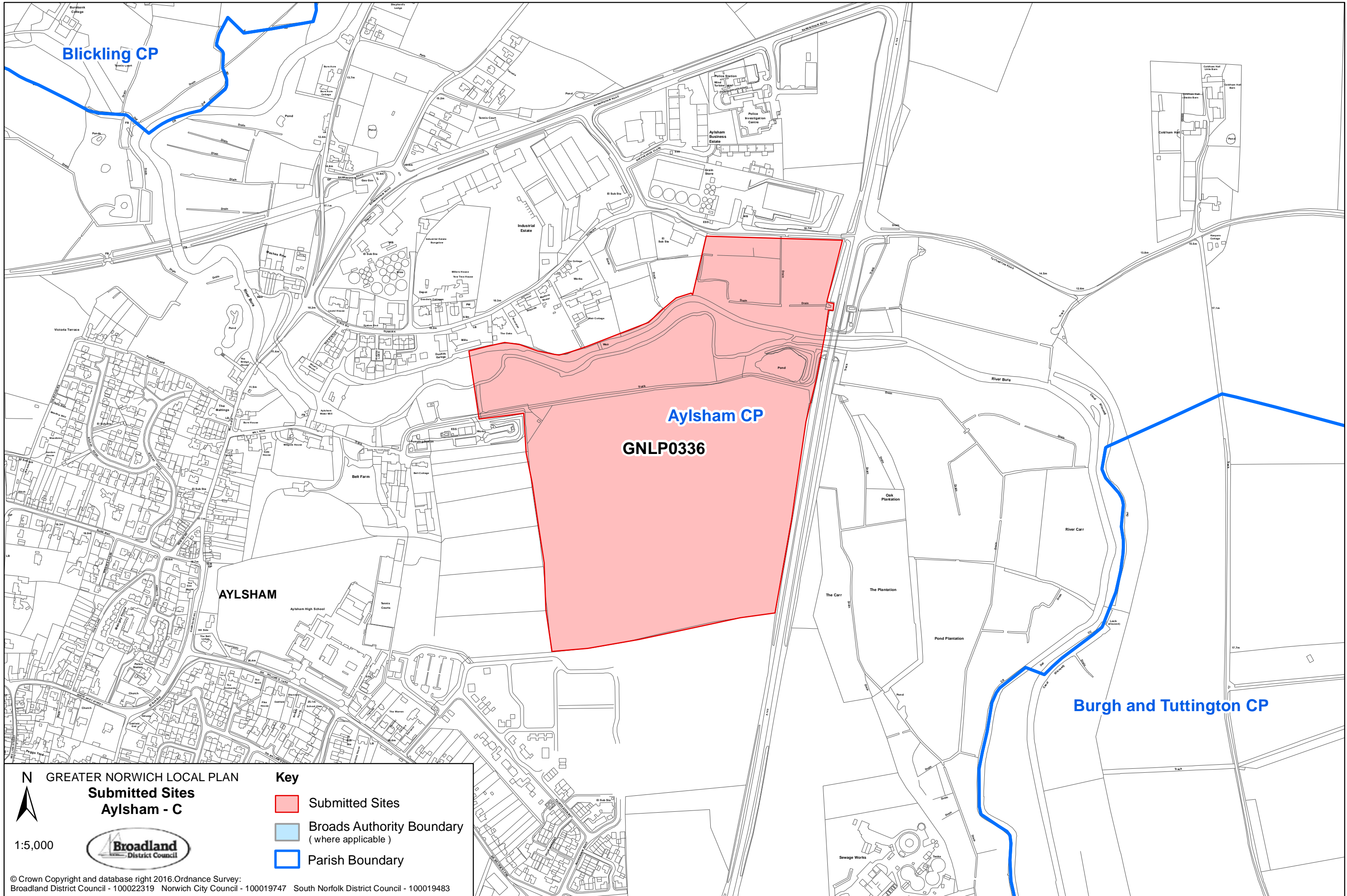
Bure Valley Farm

N
GREATER NORWICH LOCAL PLAN
Submitted Sites
Aylsham - B

- Key**
- Submitted Sites
 - Broads Authority Boundary (where applicable)
 - Parish Boundary

1:2,500





Blickling CP

Aylsham CP

GNLP0336

Burgh and Tuttington CP

AYLSHAM

N GREATER NORWICH LOCAL PLAN

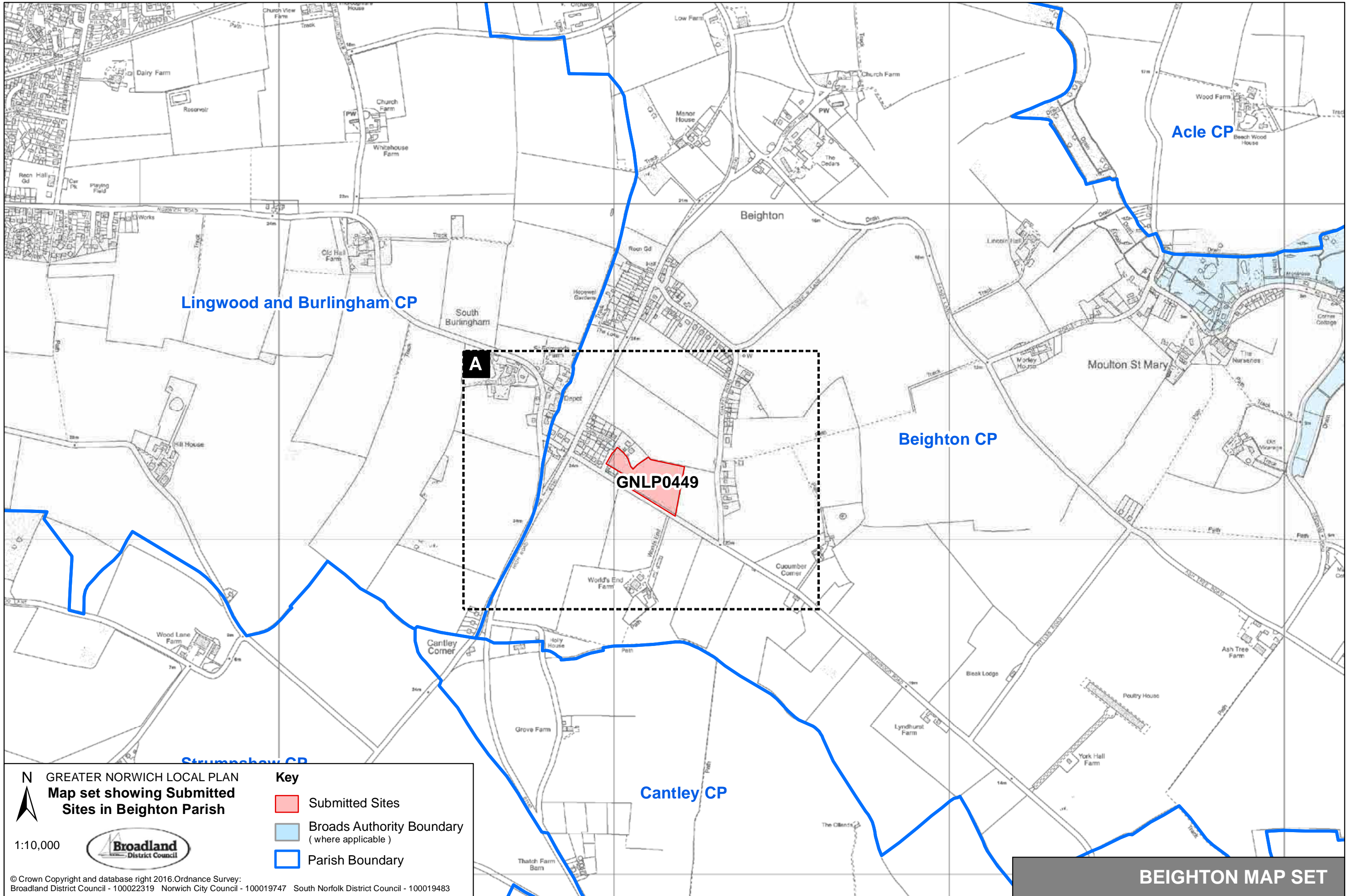
Submitted Sites
Aylsham - C

Key

- Submitted Sites
- Broads Authority Boundary
(where applicable)
- Parish Boundary

1:5,000





N
 GREATER NORWICH LOCAL PLAN
 Map set showing Submitted
 Sites in Beighton Parish

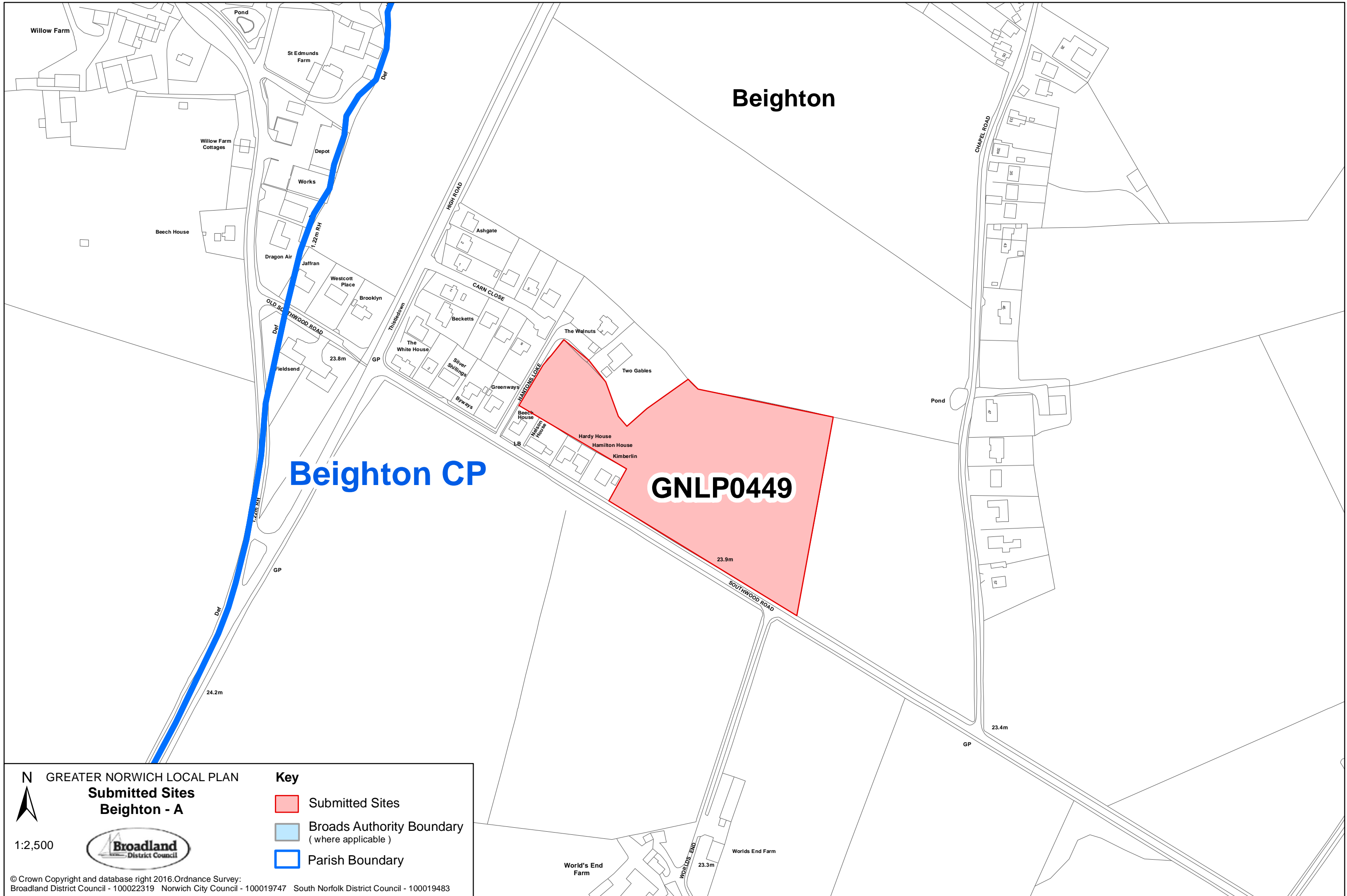
1:10,000



- Key**
- Submitted Sites
 - Broads Authority Boundary (where applicable)
 - Parish Boundary

© Crown Copyright and database right 2016. Ordnance Survey:
 Broadland District Council - 100022319 Norwich City Council - 100019747 South Norfolk District Council - 100019483

BEIGHTON MAP SET




Beighton

Beighton CP

GNL0449

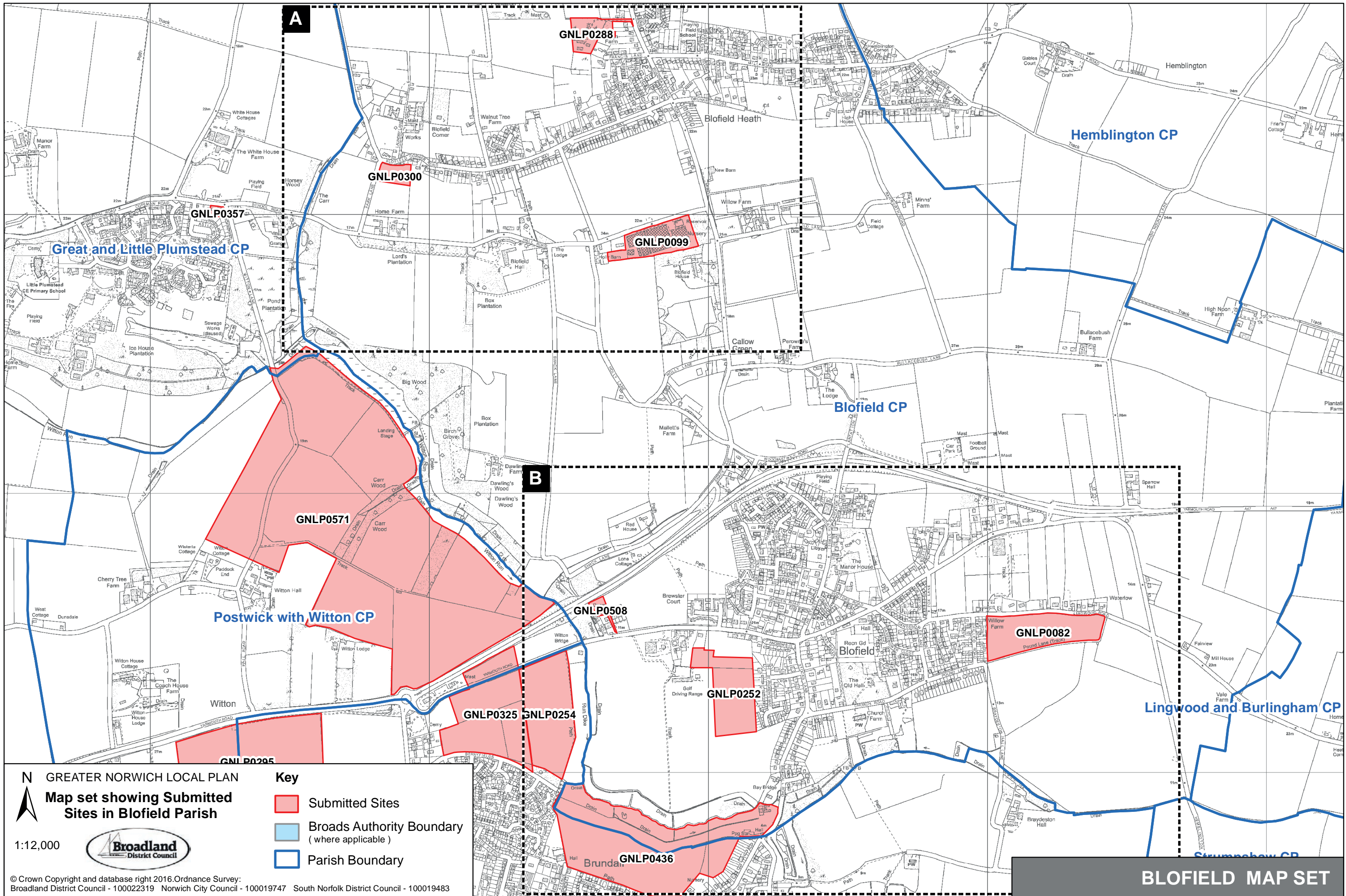
N
 GREATER NORWICH LOCAL PLAN
Submitted Sites
Beighton - A

1:2,500



Key
 Submitted Sites
 Broads Authority Boundary (where applicable)
 Parish Boundary

© Crown Copyright and database right 2016. Ordnance Survey:
 Broadland District Council - 100022319 Norwich City Council - 100019747 South Norfolk District Council - 100019483

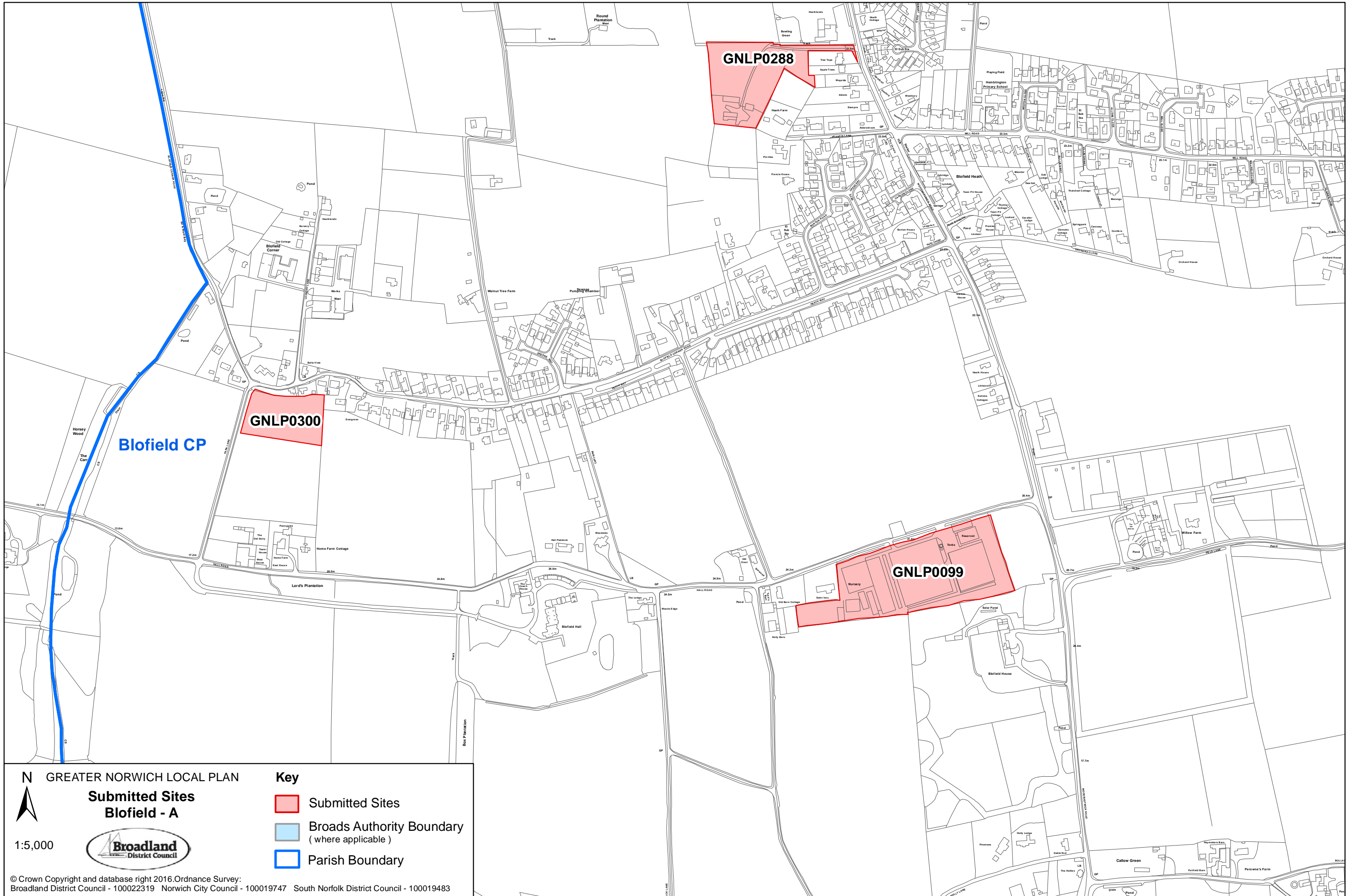


N GREATER NORWICH LOCAL PLAN
 Map set showing Submitted Sites in Blofield Parish

1:12,000



- Key**
- Submitted Sites
 - Broads Authority Boundary (where applicable)
 - Parish Boundary



N GREATER NORWICH LOCAL PLAN

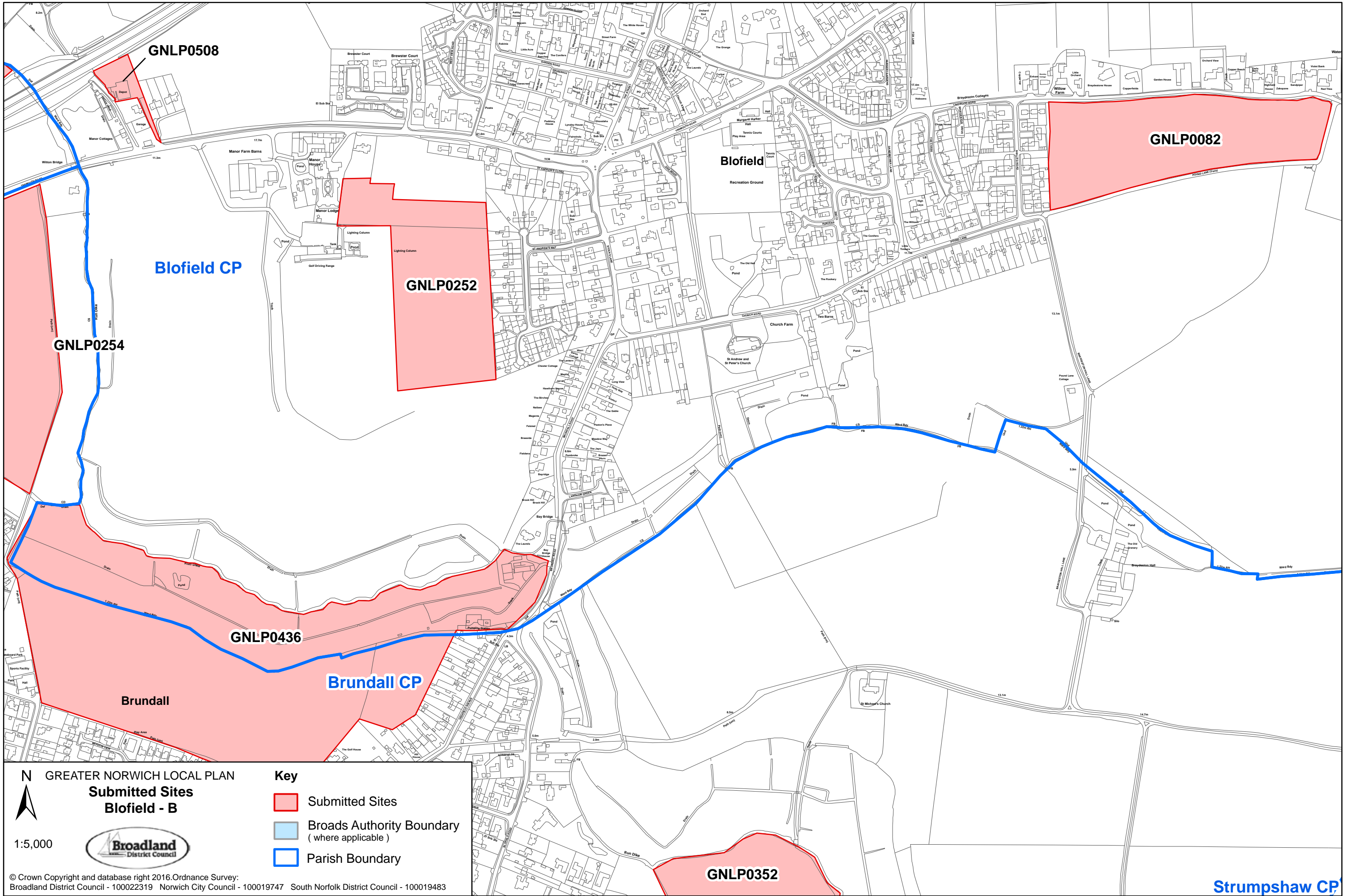
**Submitted Sites
Blofield - A**

1:5,000

Key


- Submitted Sites
- Broads Authority Boundary (where applicable)
- Parish Boundary

© Crown Copyright and database right 2016 Ordnance Survey:
 Broadland District Council - 100022319 Norwich City Council - 100019747 South Norfolk District Council - 100019483



N GREATER NORWICH LOCAL PLAN
Submitted Sites
Blofield - B

1:5,000

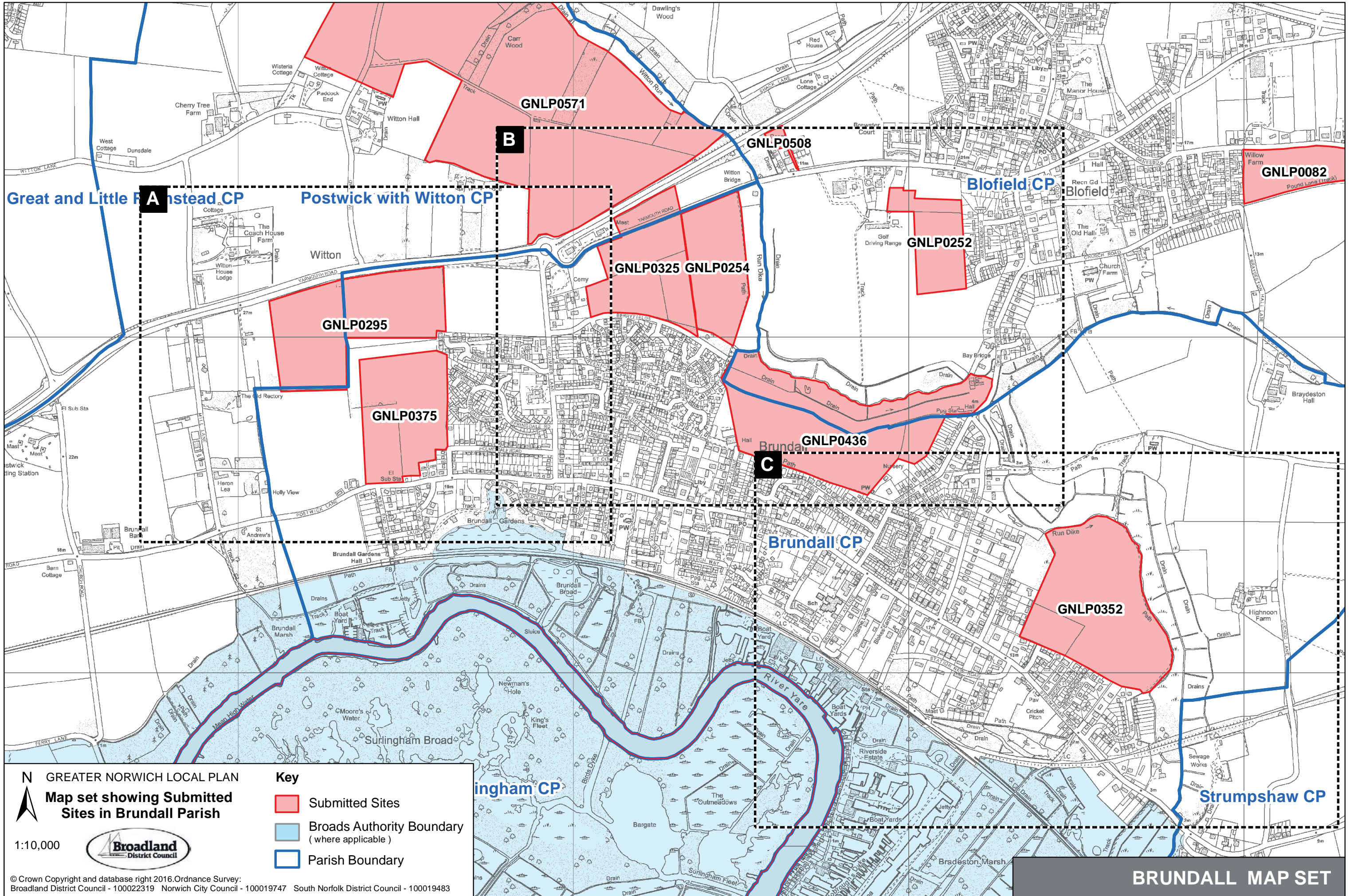


Key

- Submitted Sites
- Broads Authority Boundary (where applicable)
- Parish Boundary

© Crown Copyright and database right 2016. Ordnance Survey:
 Broadland District Council - 100022319 Norwich City Council - 100019747 South Norfolk District Council - 100019483

Strumpshaw CP



N
 GREATER NORWICH LOCAL PLAN
 Map set showing Submitted Sites in Brundall Parish

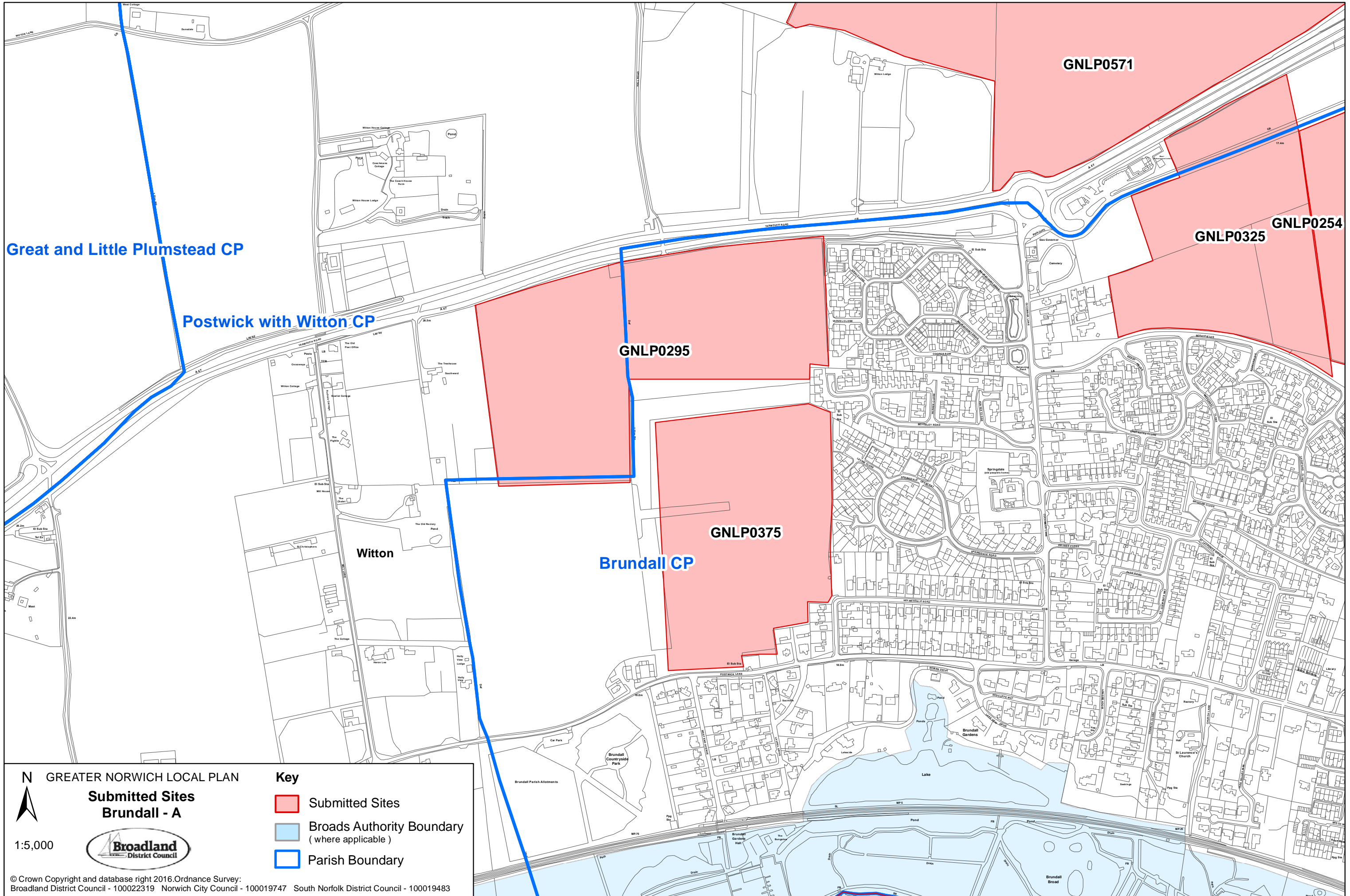
1:10,000



- Key**
- Submitted Sites
 - Broads Authority Boundary (where applicable)
 - Parish Boundary

© Crown Copyright and database right 2016. Ordnance Survey:
 Broadland District Council - 100022319 Norwich City Council - 100019747 South Norfolk District Council - 100019483

BRUNDALL MAP SET



Great and Little Plumstead CP

Postwick with Witton CP

GNLP0295

GNLP0375

Brundall CP

GNLP0571

GNLP0325

GNLP0254

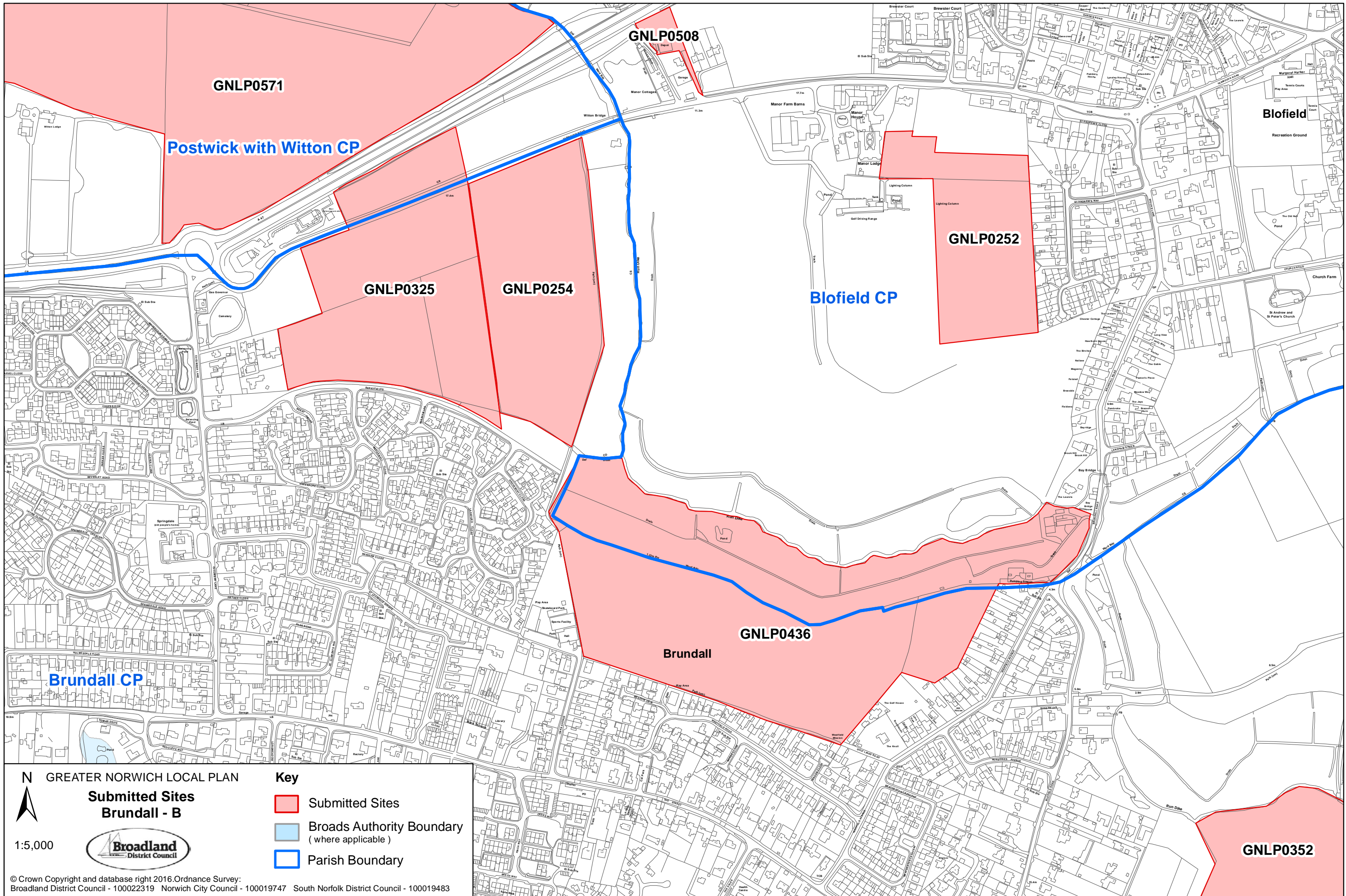
Witton

N GREATER NORWICH LOCAL PLAN
**Submitted Sites
 Brundall - A**

1:5,000

Key

- Submitted Sites
- Broads Authority Boundary (where applicable)
- Parish Boundary



N GREATER NORWICH LOCAL PLAN

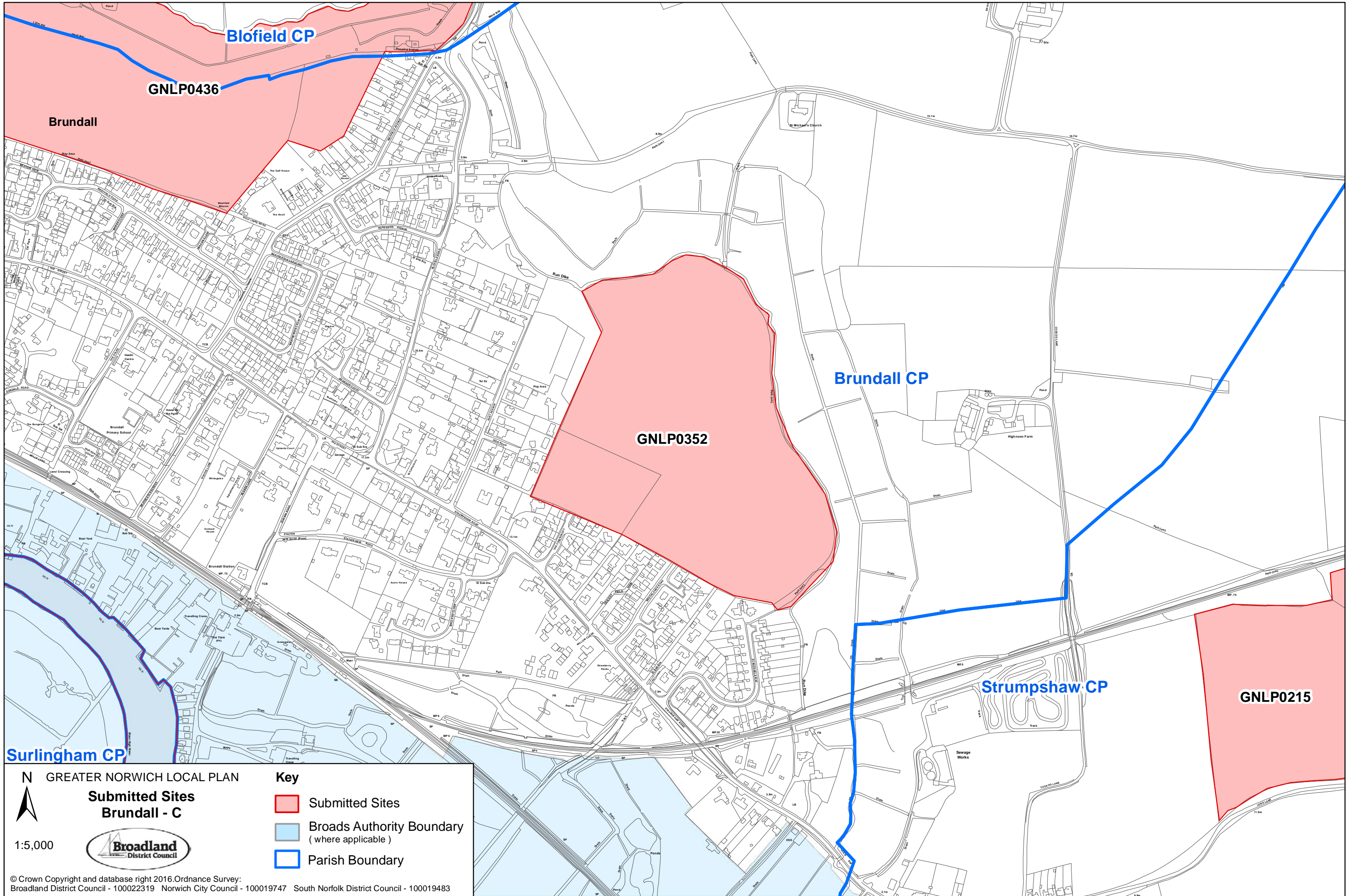
Submitted Sites
Brundall - B

1:5,000

Key

- Submitted Sites
- Broads Authority Boundary (where applicable)
- Parish Boundary

© Crown Copyright and database right 2016. Ordnance Survey:
Broadland District Council - 100022319 Norwich City Council - 100019747 South Norfolk District Council - 100019483



N GREATER NORWICH LOCAL PLAN

**Submitted Sites
Brundall - C**

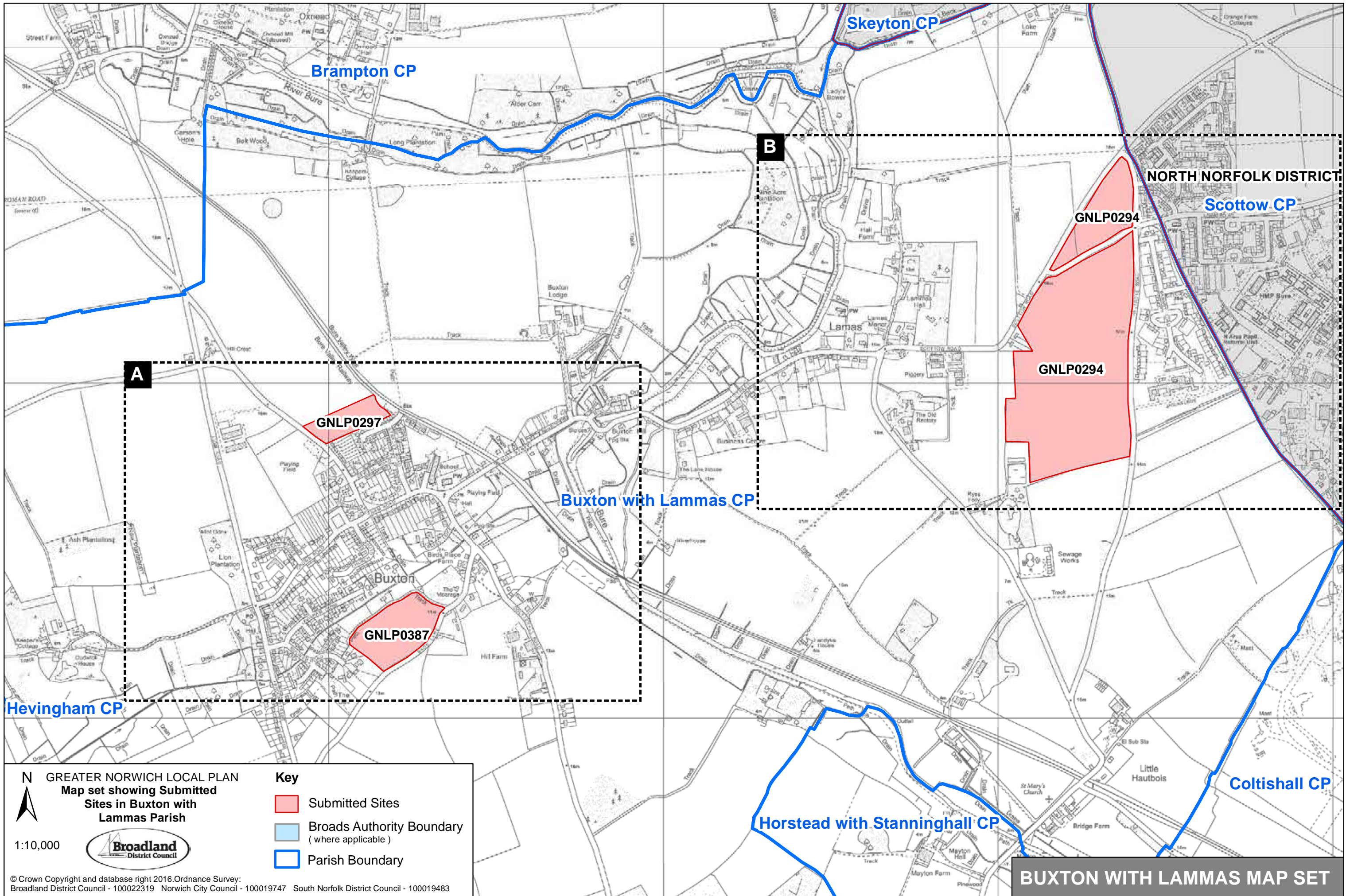
1:5,000

**Broadland
District Council**

Key

- Submitted Sites
- Broads Authority Boundary (where applicable)
- Parish Boundary

© Crown Copyright and database right 2016. Ordnance Survey:
Broadland District Council - 100022319 Norwich City Council - 100019747 South Norfolk District Council - 100019483



N GREATER NORWICH LOCAL PLAN
Map set showing Submitted Sites in Buxton with Lammas Parish

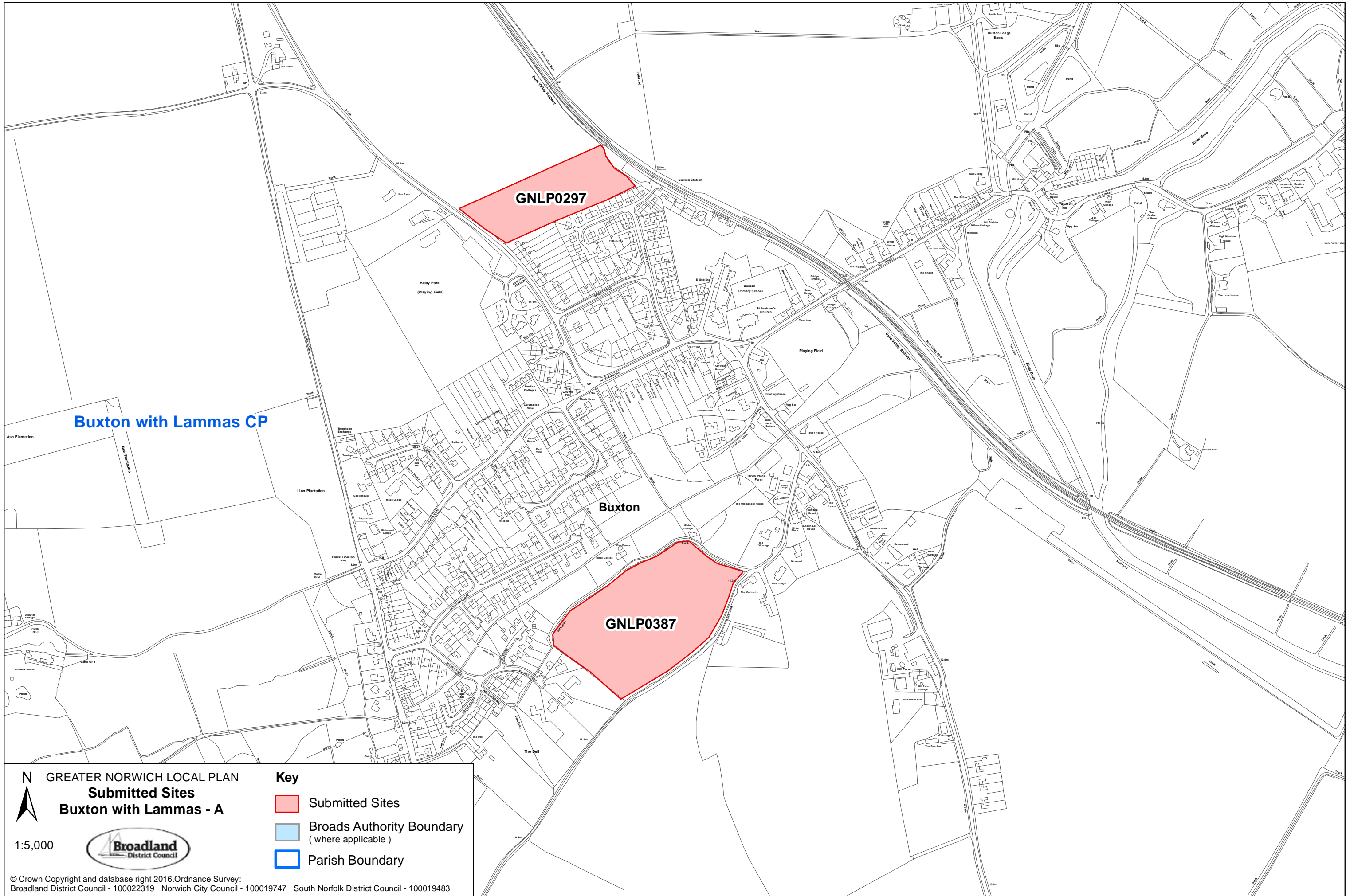
1:10,000

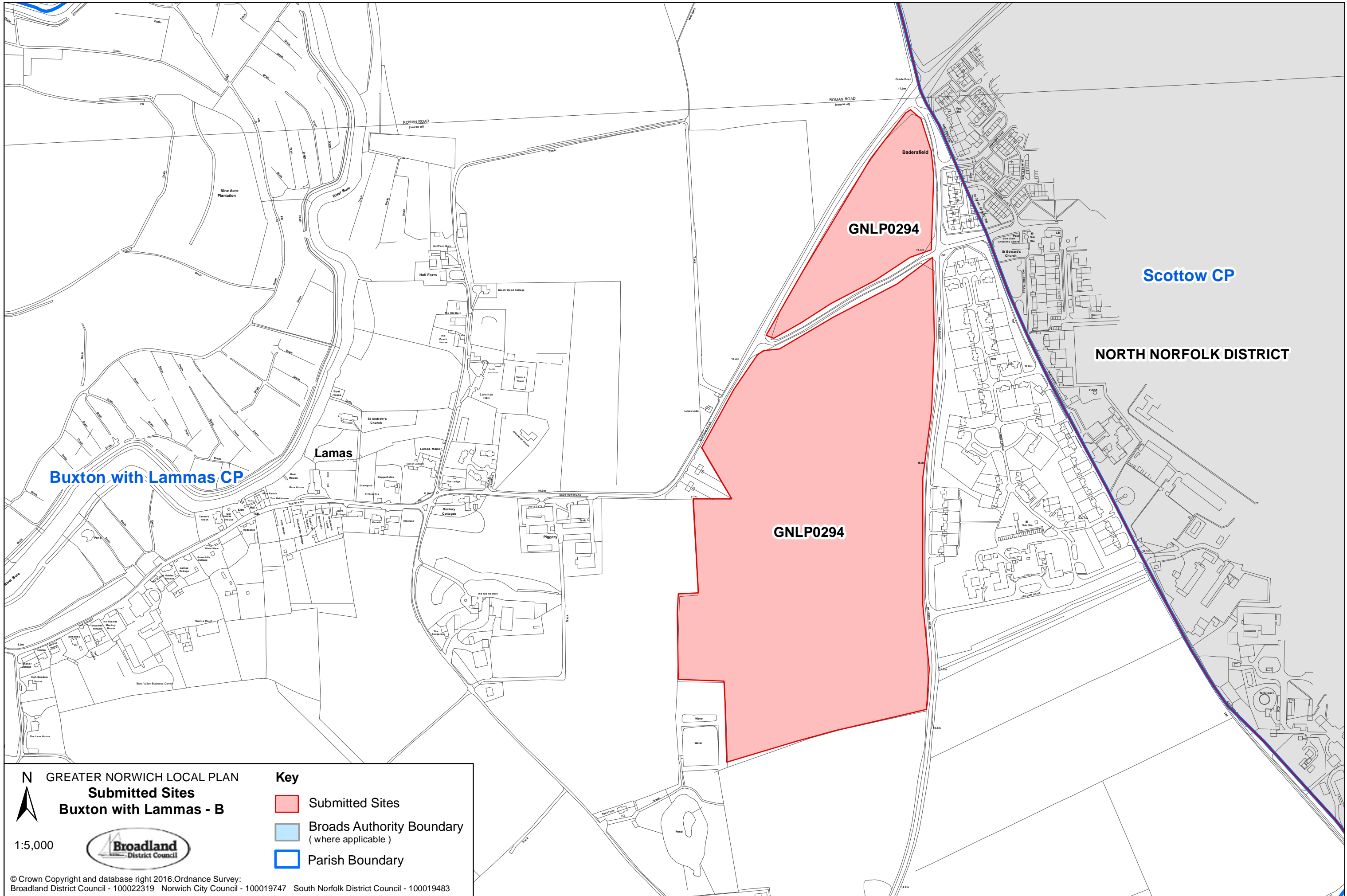
Key

- Submitted Sites
- Broads Authority Boundary (where applicable)
- Parish Boundary

© Crown Copyright and database right 2016. Ordnance Survey:
 Broadland District Council - 100022319 Norwich City Council - 100019747 South Norfolk District Council - 100019483


BUXTON WITH LAMMAS MAP SET





N GREATER NORWICH LOCAL PLAN
Submitted Sites
Buxton with Lammas - B

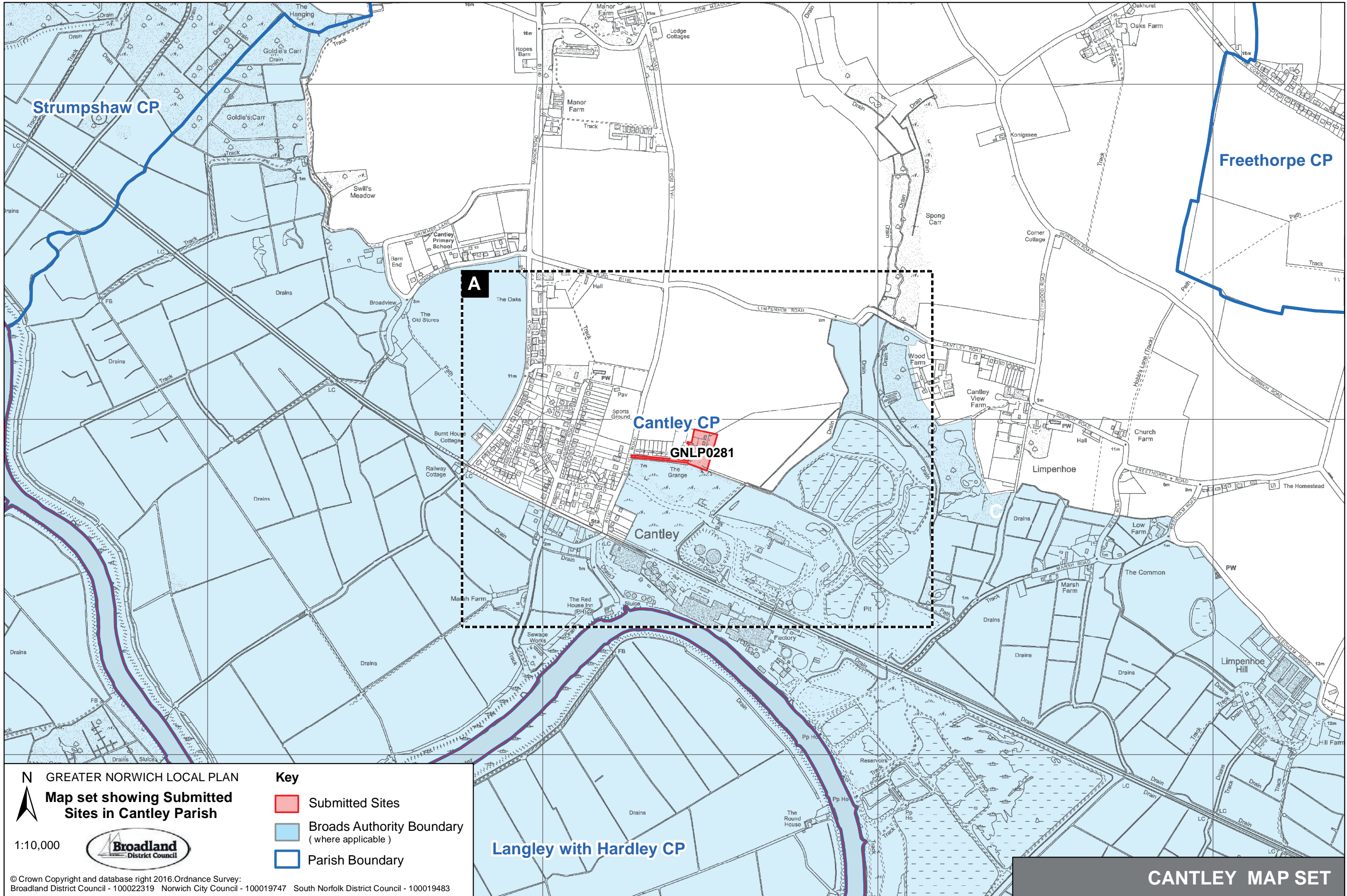
1:5,000



Key

- Submitted Sites
- Broads Authority Boundary (where applicable)
- Parish Boundary

© Crown Copyright and database right 2016. Ordnance Survey:
 Broadland District Council - 100022319 Norwich City Council - 100019747 South Norfolk District Council - 100019483



Strumpshaw CP

Freethorpe CP

Cantley CP

GNL0281

A

Langley with Hardley CP

N GREATER NORWICH LOCAL PLAN

Map set showing Submitted Sites in Cantley Parish

Key

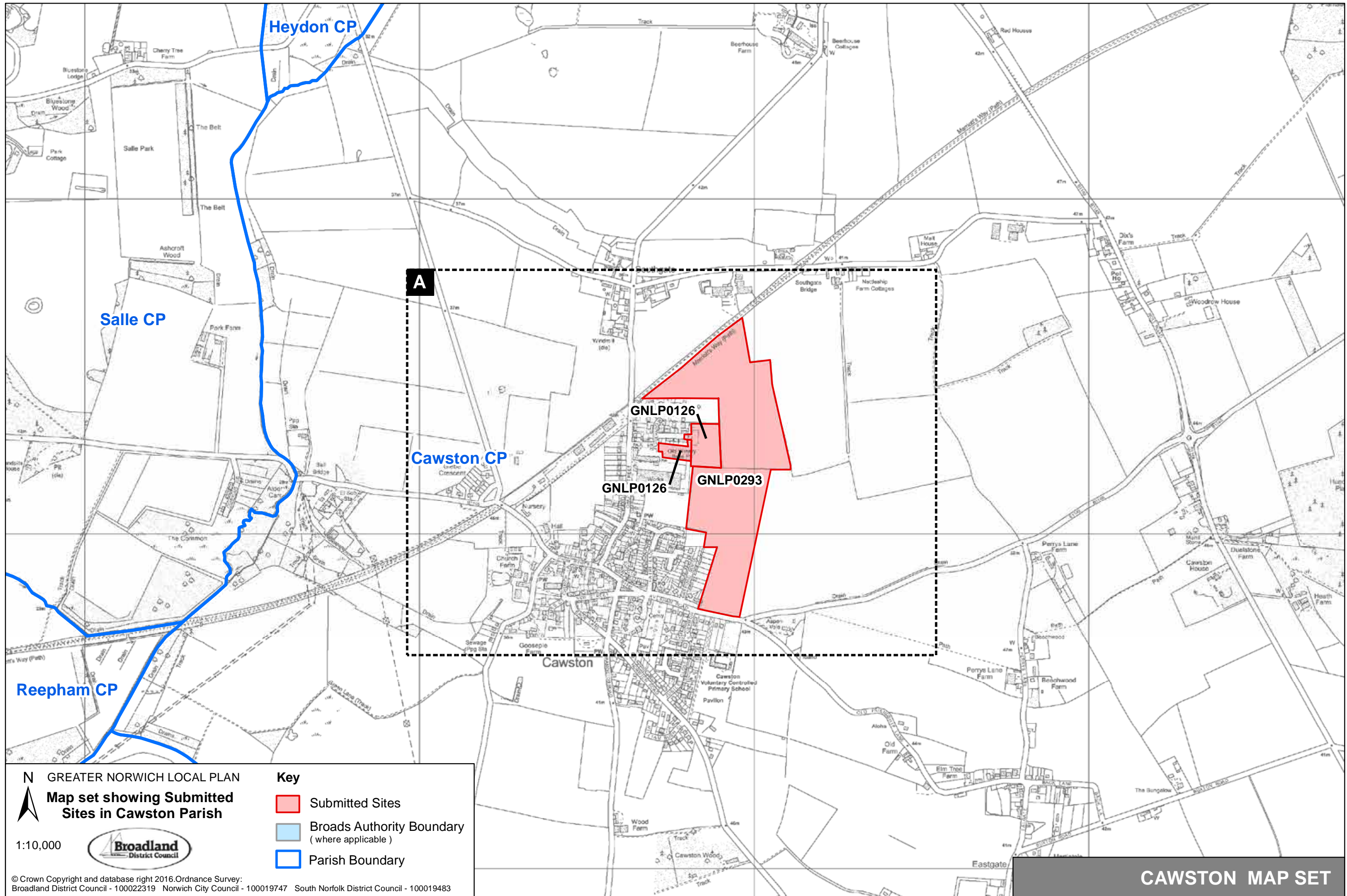
- Submitted Sites
- Broadland Authority Boundary (where applicable)
- Parish Boundary

1:10,000



© Crown Copyright and database right 2016. Ordnance Survey: Broadland District Council - 100022319 Norwich City Council - 100019747 South Norfolk District Council - 100019483

CANTLEY MAP SET



N GREATER NORWICH LOCAL PLAN

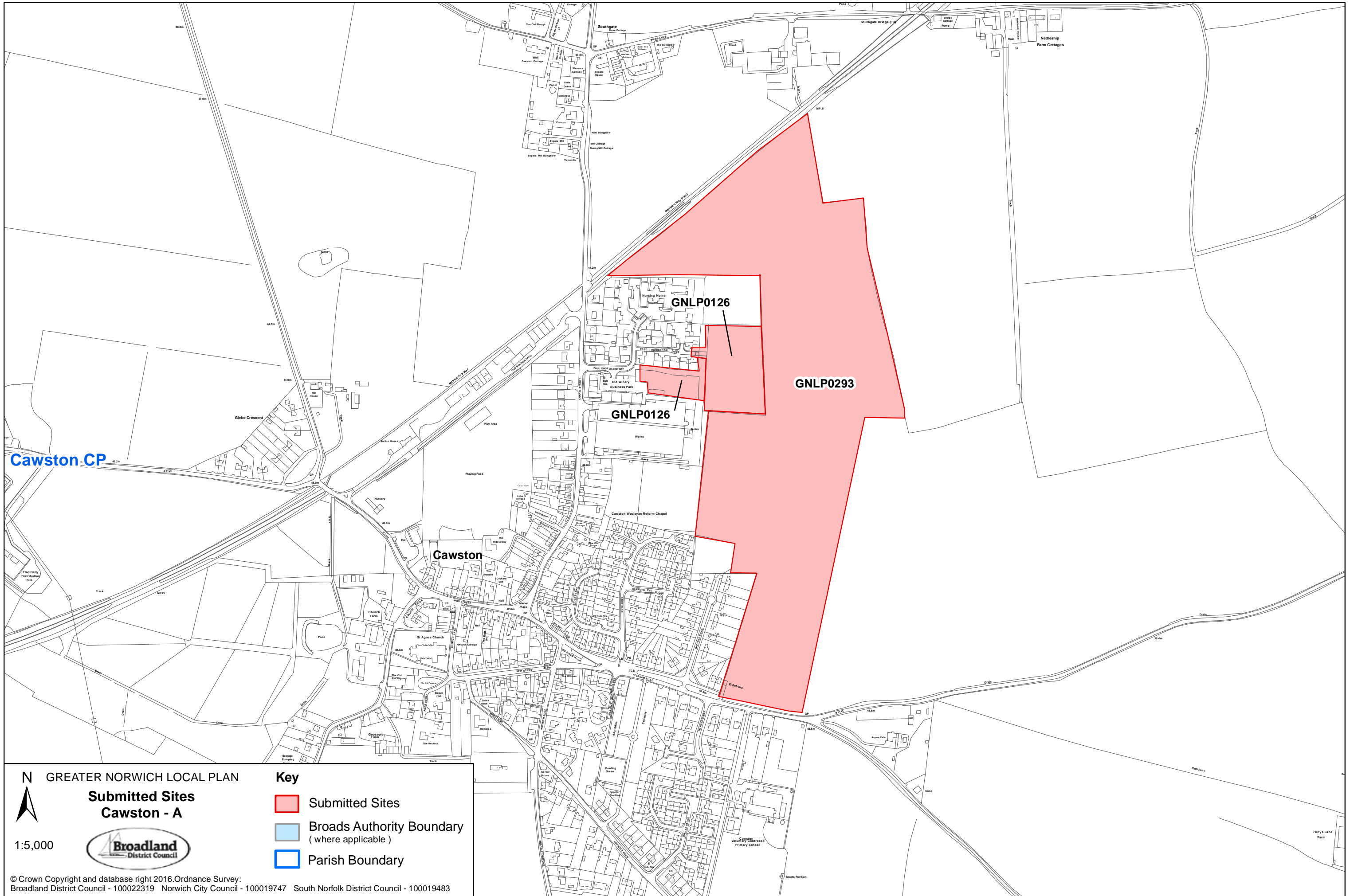
Map set showing Submitted Sites in Cawston Parish

1:10,000



Key

- Submitted Sites
- Broads Authority Boundary (where applicable)
- Parish Boundary

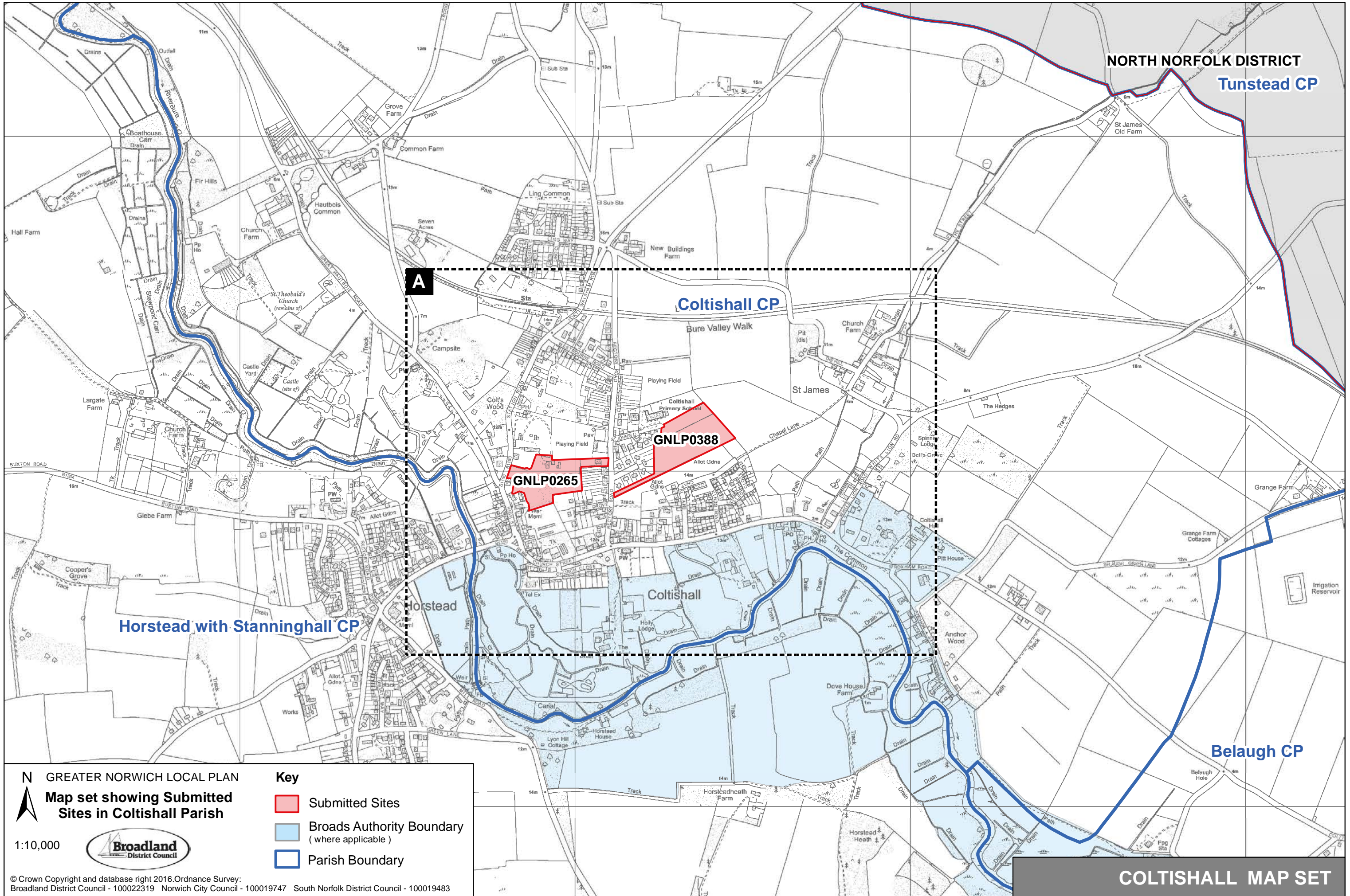


N GREATER NORWICH LOCAL PLAN

Submitted Sites
Cawston - A

1:5,000





N GREATER NORWICH LOCAL PLAN
 Map set showing Submitted Sites in Coltishall Parish

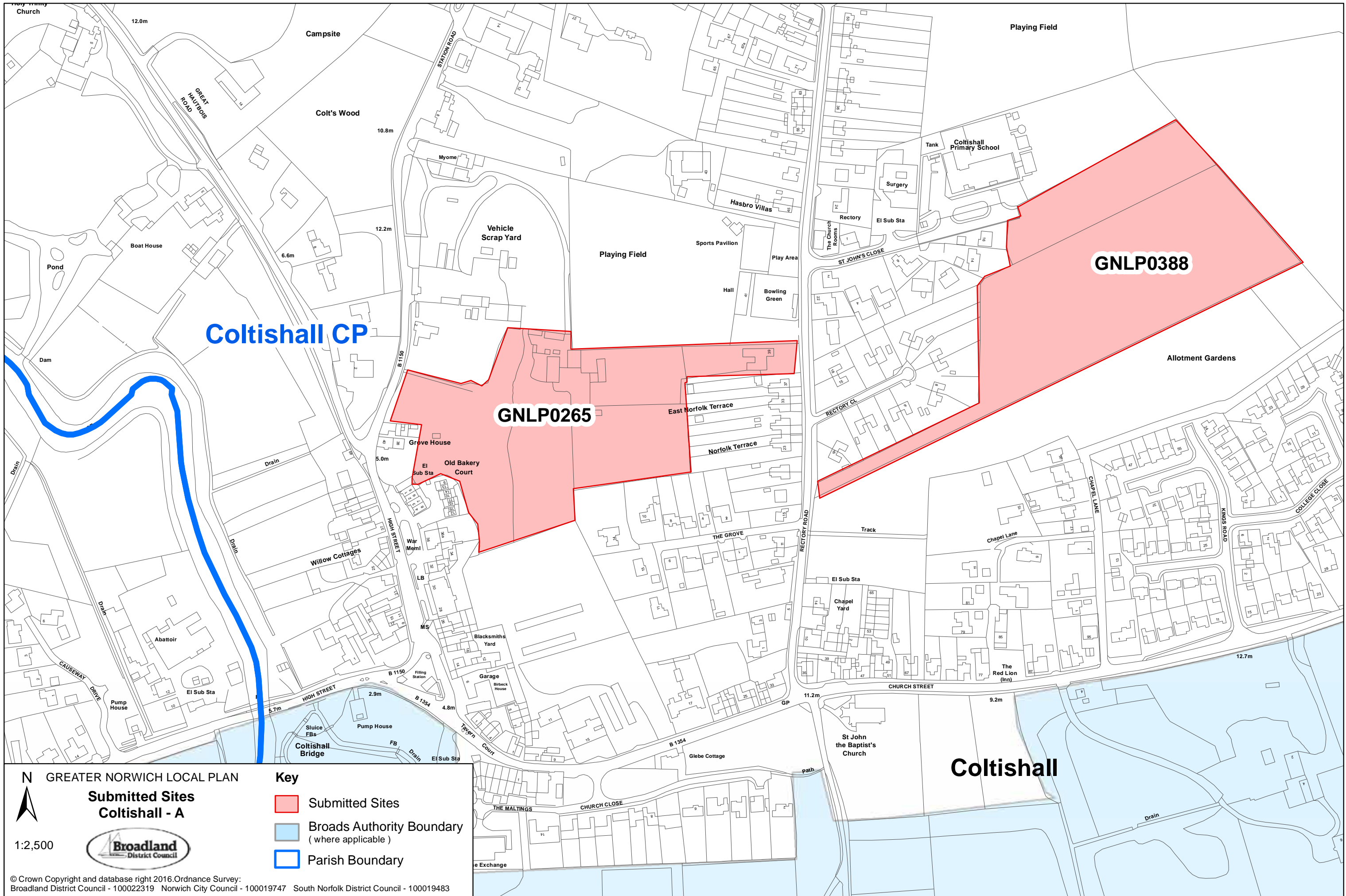
1:10,000

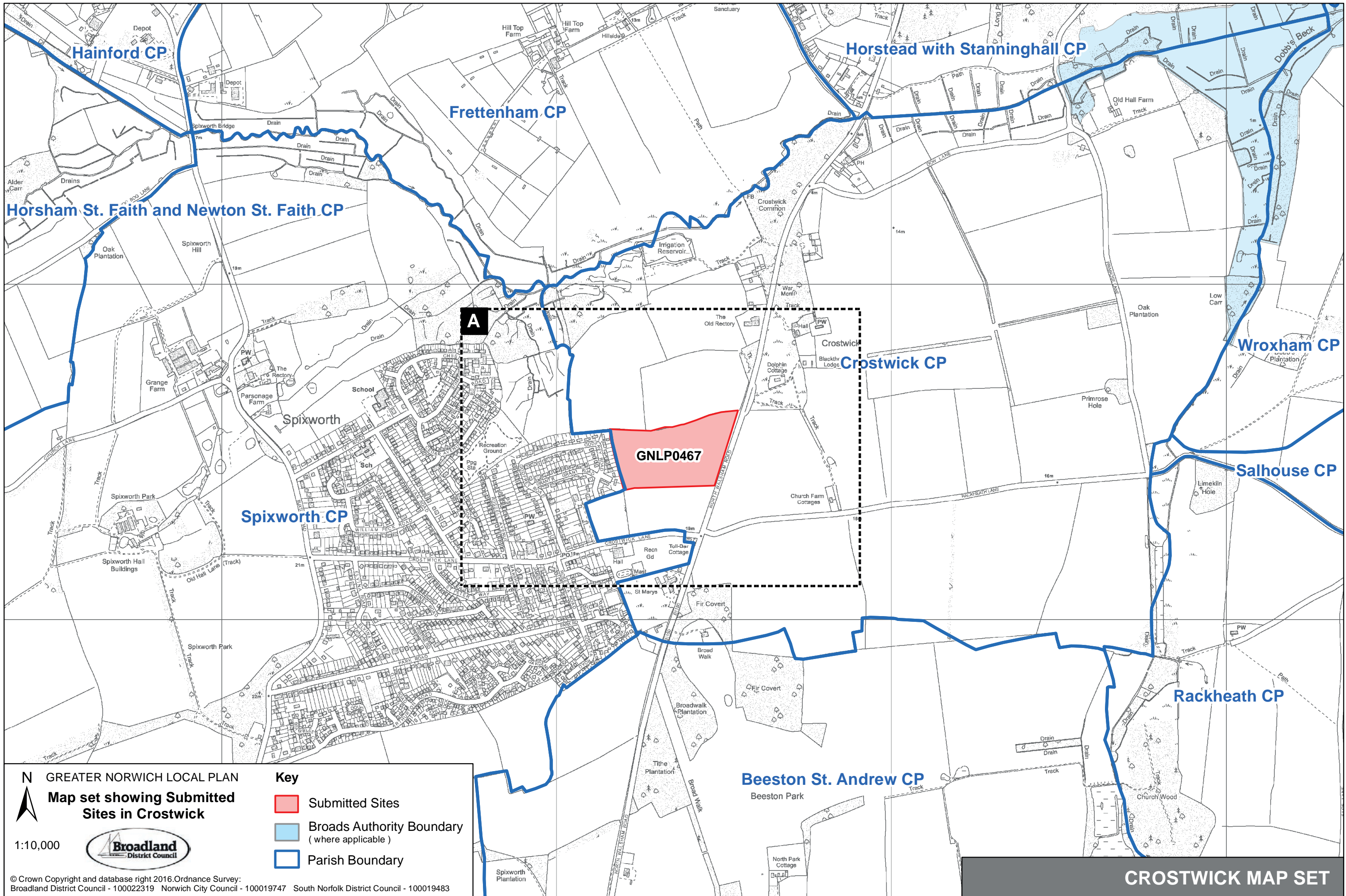


- Key**
- Submitted Sites
 - Broads Authority Boundary (where applicable)
 - Parish Boundary

© Crown Copyright and database right 2016. Ordnance Survey:
 Broadland District Council - 100022319 Norwich City Council - 100019747 South Norfolk District Council - 100019483

COLTISHALL MAP SET





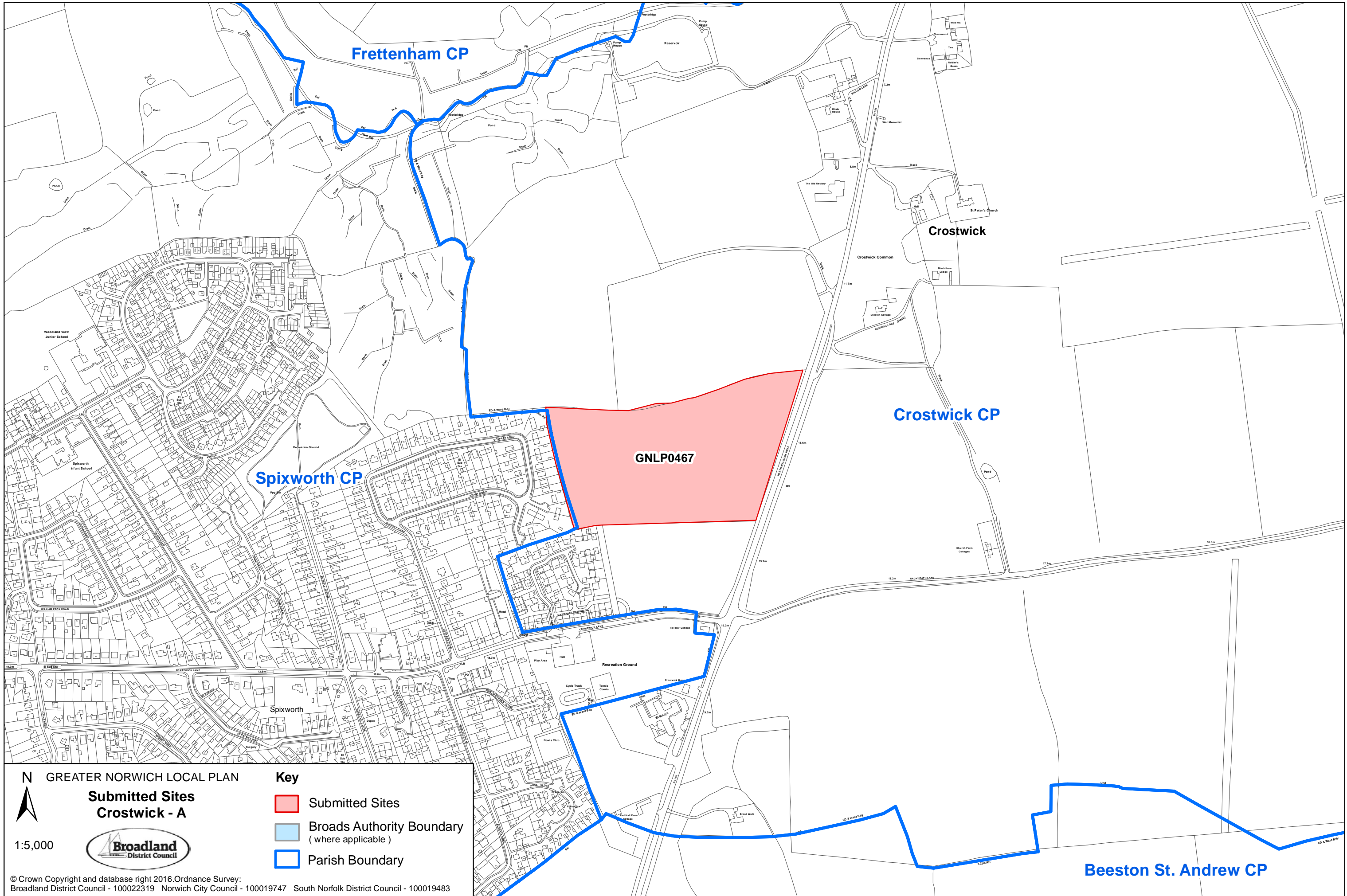
N
 GREATER NORWICH LOCAL PLAN
 Map set showing Submitted Sites in Crostwick



1:10,000

- Key**
- Submitted Sites
 - Broads Authority Boundary (where applicable)
 - Parish Boundary

© Crown Copyright and database right 2016. Ordnance Survey:
 Broadland District Council - 100022319 Norwich City Council - 100019747 South Norfolk District Council - 100019483



Frettenham CP

Crostwick

Crostwick CP

Spixworth CP

GNL0467

Spixworth

Beeston St. Andrew CP

N GREATER NORWICH LOCAL PLAN

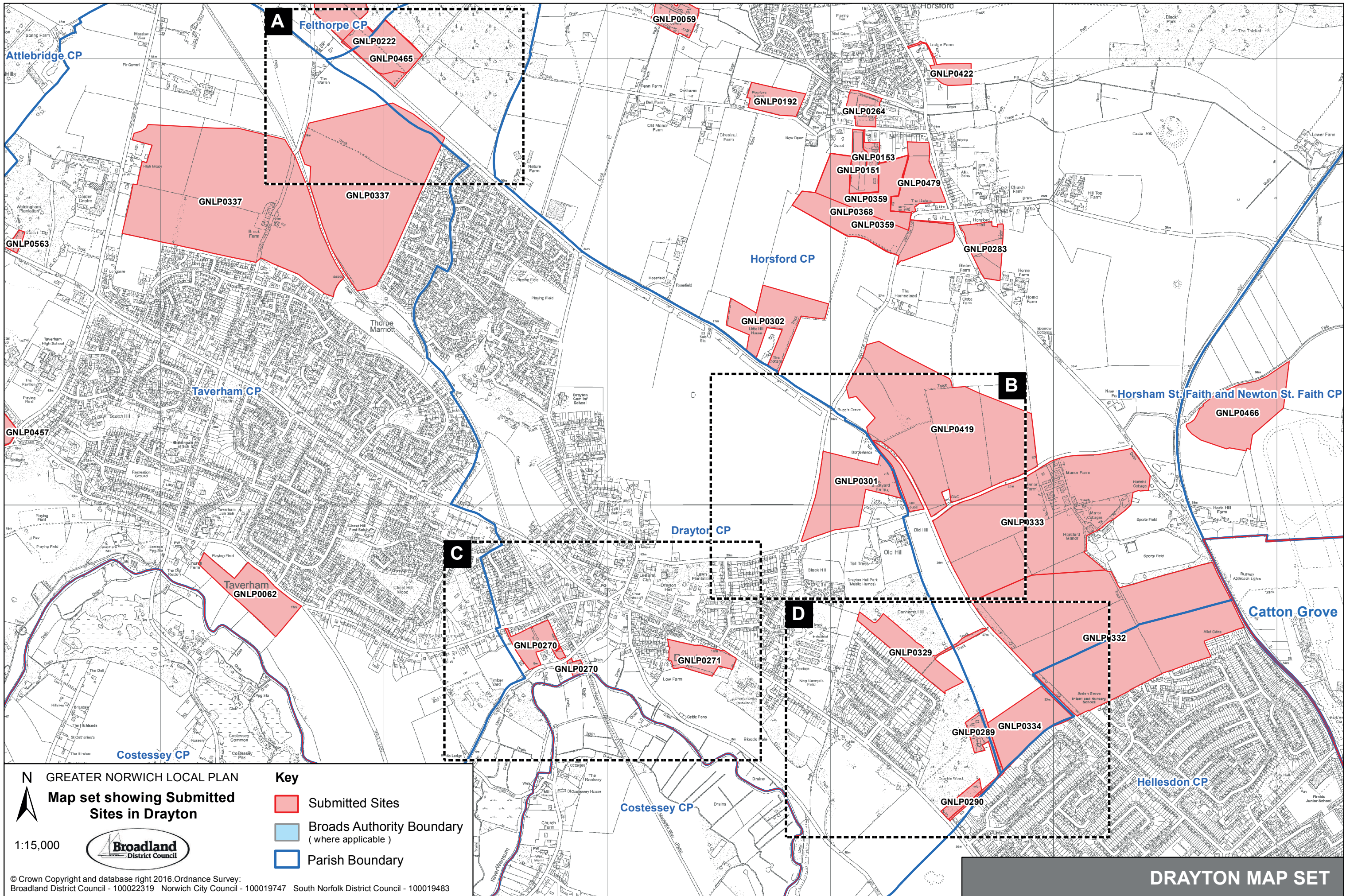
Submitted Sites
Crostwick - A

Key

- Submitted Sites
- Broads Authority Boundary (where applicable)
- Parish Boundary

1:5,000



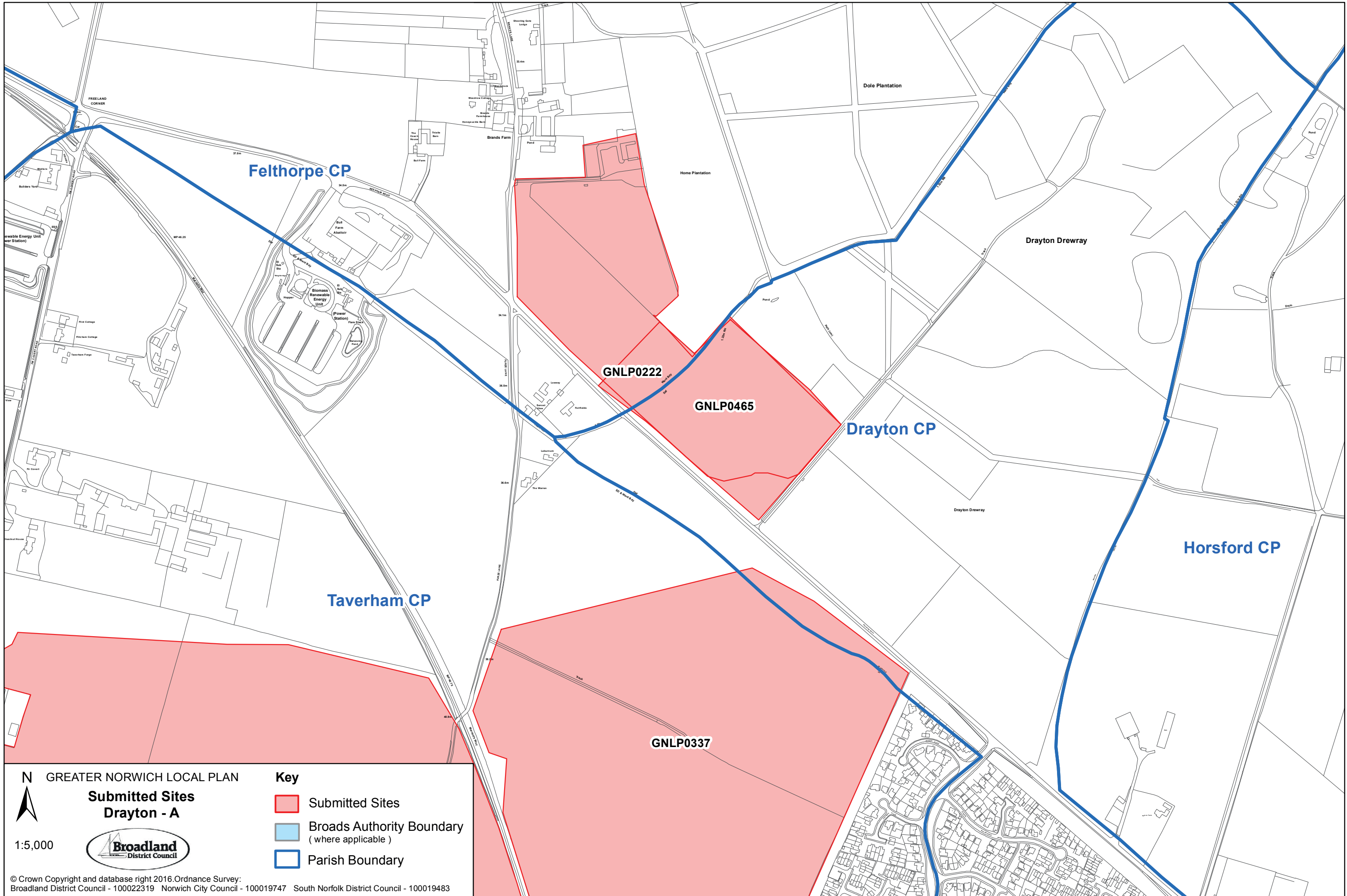


N
 GREATER NORWICH LOCAL PLAN
 Map set showing Submitted Sites in Drayton

1:15,000



- Key**
- Submitted Sites
 - Broads Authority Boundary (where applicable)
 - Parish Boundary



N GREATER NORWICH LOCAL PLAN

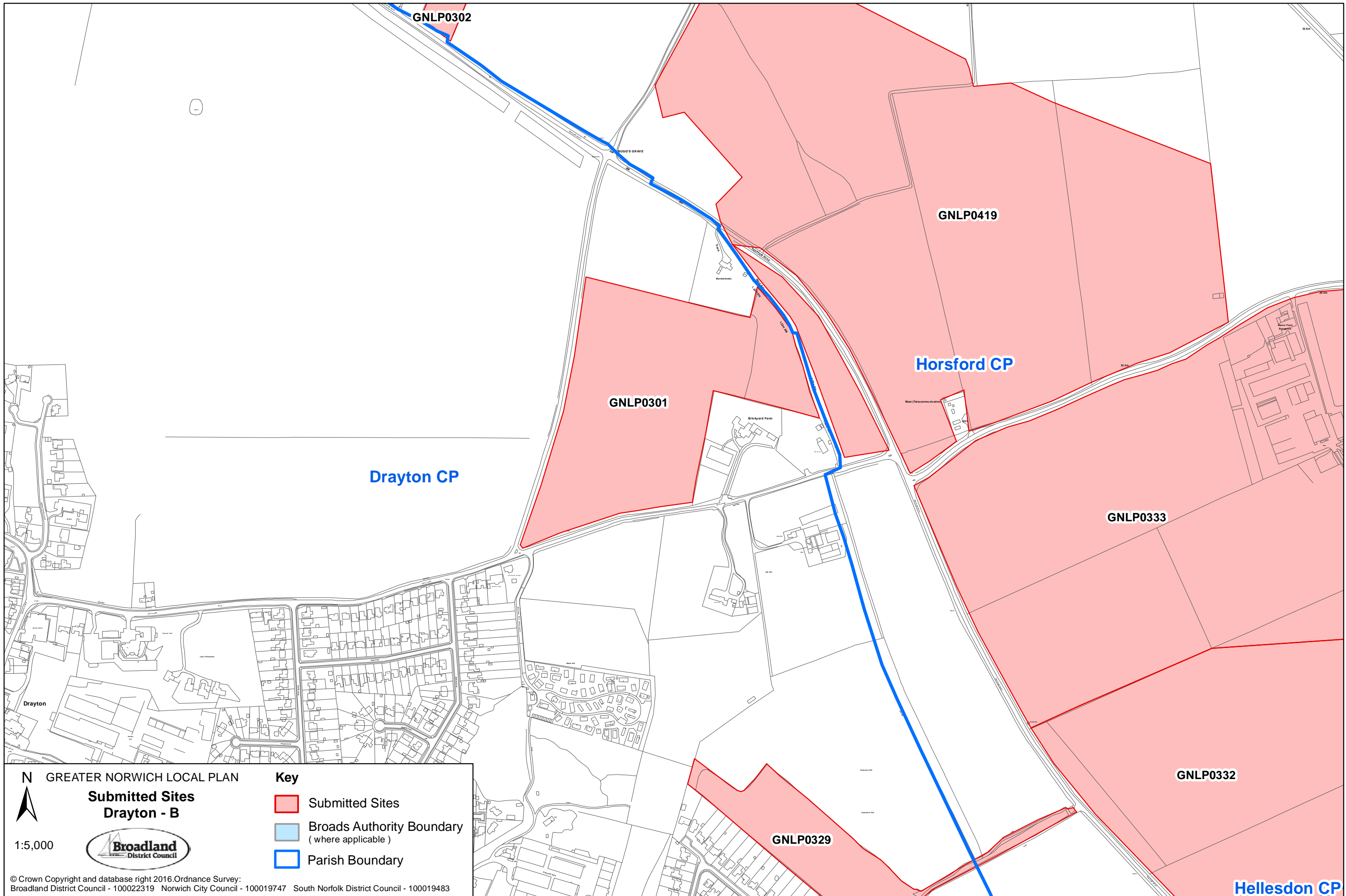
**Submitted Sites
Drayton - A**

1:5,000



Key

- Submitted Sites
- Broads Authority Boundary (where applicable)
- Parish Boundary



N GREATER NORWICH LOCAL PLAN
Submitted Sites
Drayton - B

1:5,000

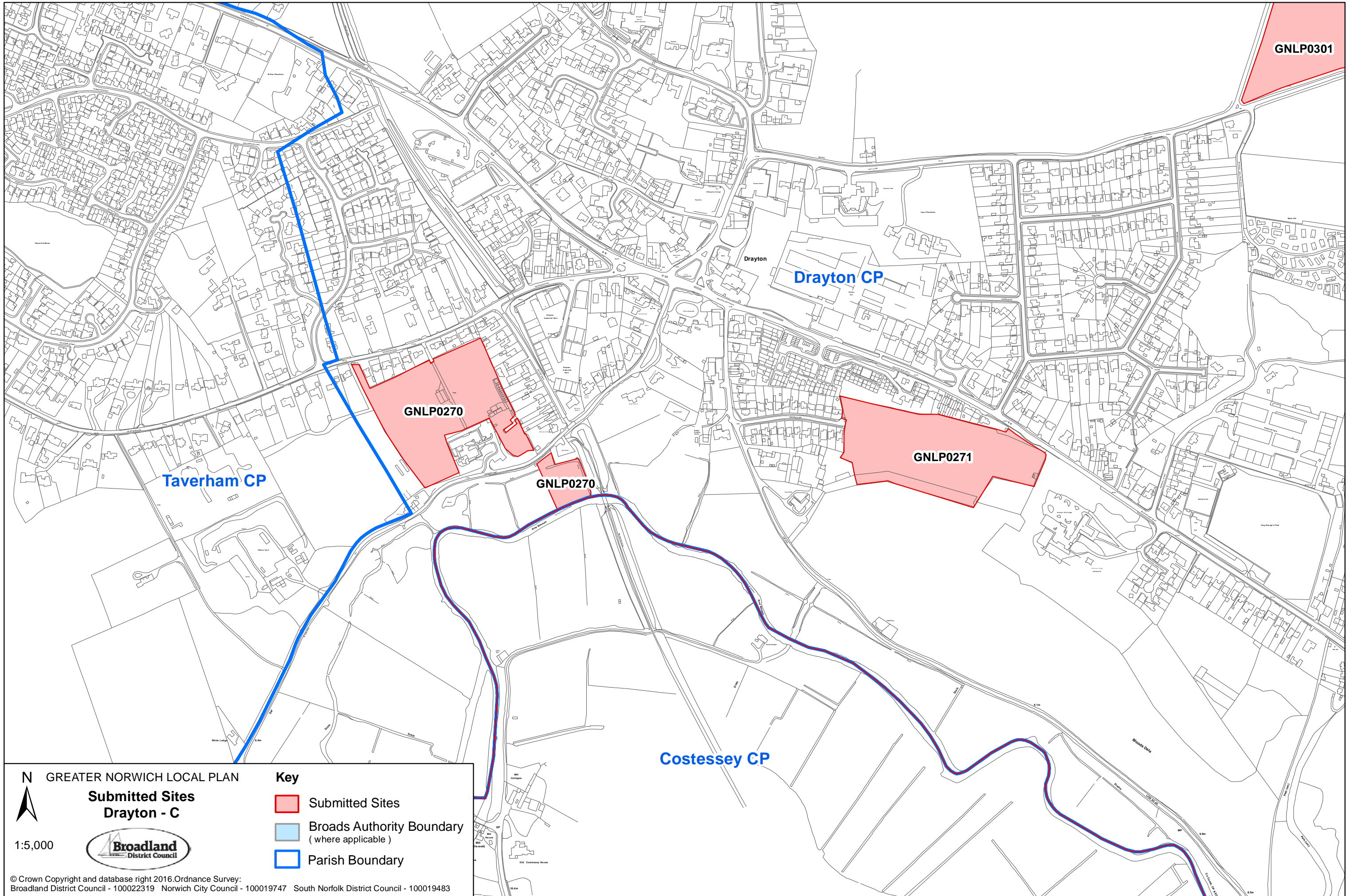


Key

- Submitted Sites
- Broads Authority Boundary (where applicable)
- Parish Boundary

© Crown Copyright and database right 2016. Ordnance Survey:
 Broadland District Council - 100022319 Norwich City Council - 100019747 South Norfolk District Council - 100019483

Hellesdon CP



N GREATER NORWICH LOCAL PLAN

Submitted Sites
Drayton - C

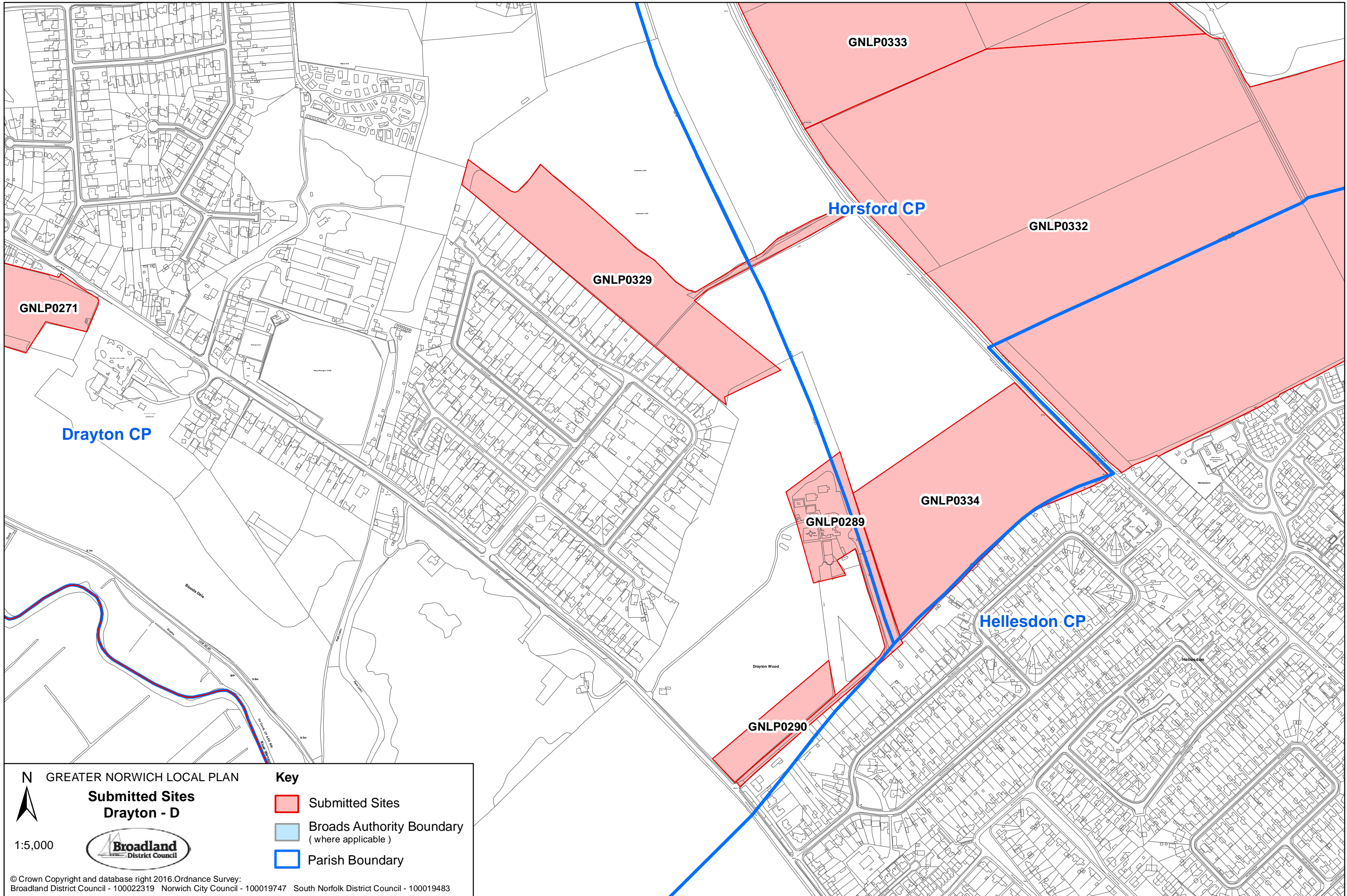
1:5,000



Key


- Submitted Sites
- Broads Authority Boundary (where applicable)
- Parish Boundary

© Crown Copyright and database right 2016. Ordnance Survey:
Broadland District Council - 100022319 Norwich City Council - 100019747 South Norfolk District Council - 100019483



N GREATER NORWICH LOCAL PLAN
Submitted Sites
Drayton - D

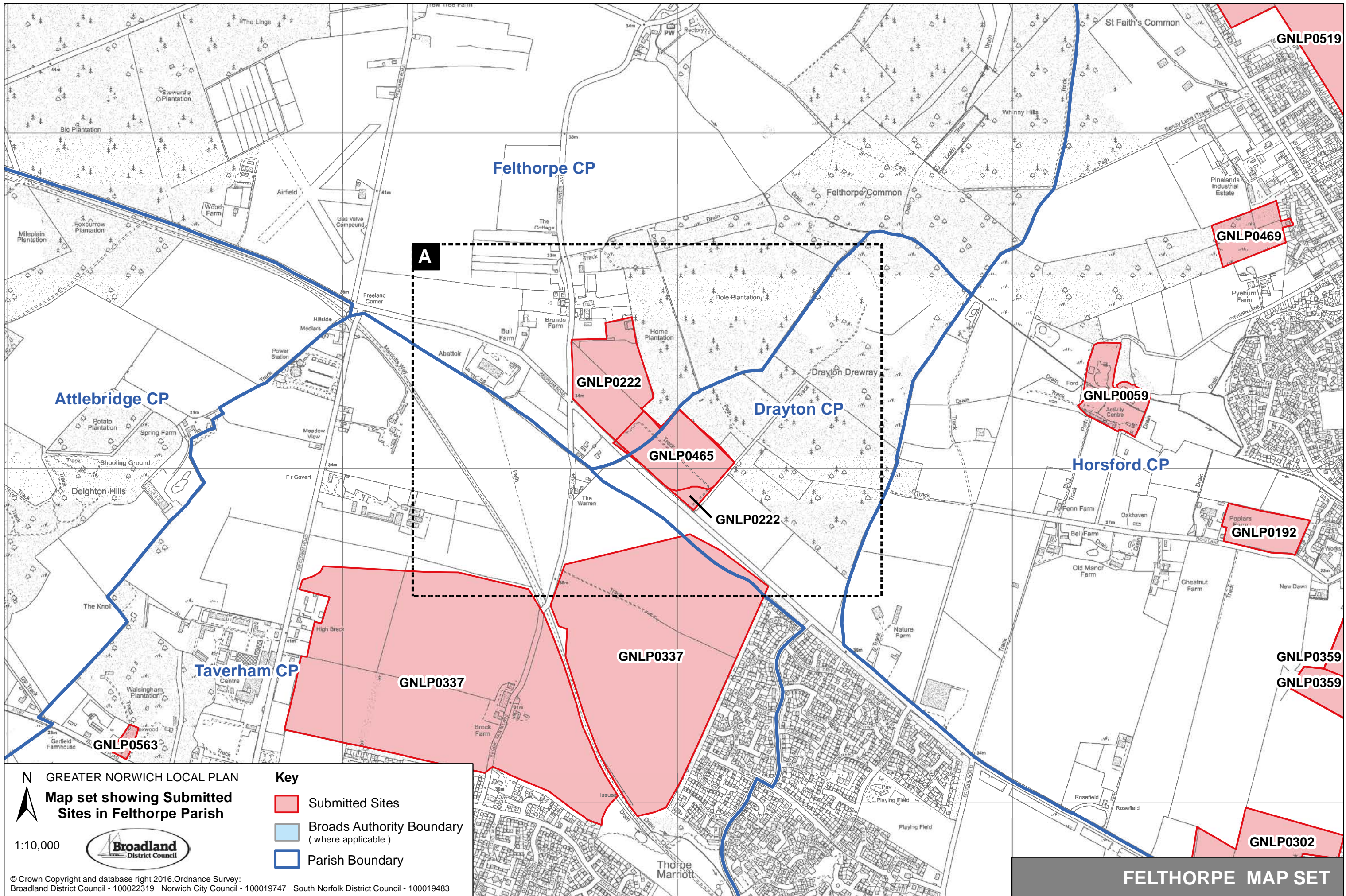
1:5,000



Key

- Submitted Sites
- Broads Authority Boundary (where applicable)
- Parish Boundary

© Crown Copyright and database right 2016 Ordnance Survey:
 Broadland District Council - 100022319 Norwich City Council - 100019747 South Norfolk District Council - 100019483



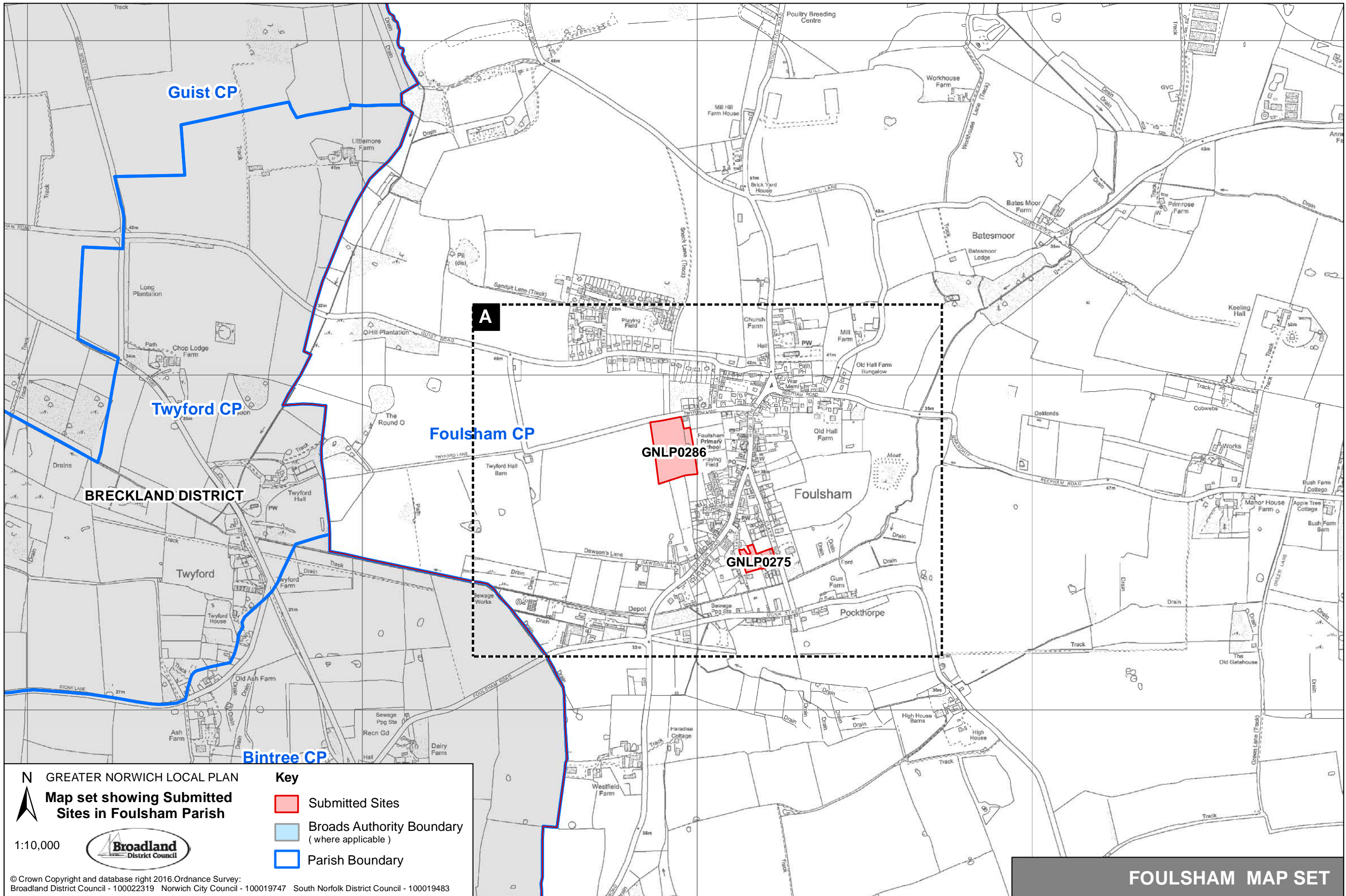
N
 GREATER NORWICH LOCAL PLAN
 Map set showing Submitted Sites in Felthorpe Parish



1:10,000

- Key**
- Submitted Sites
 - Broads Authority Boundary (where applicable)
 - Parish Boundary

© Crown Copyright and database right 2016. Ordnance Survey:
 Broadland District Council - 100022319 Norwich City Council - 100019747 South Norfolk District Council - 100019483



Guist CP

Twyford CP

Foulsham CP

Bintree CP

BRECKLAND DISTRICT

GNL0286

GNL0275

A

N GREATER NORWICH LOCAL PLAN

Map set showing Submitted Sites in Foulsham Parish

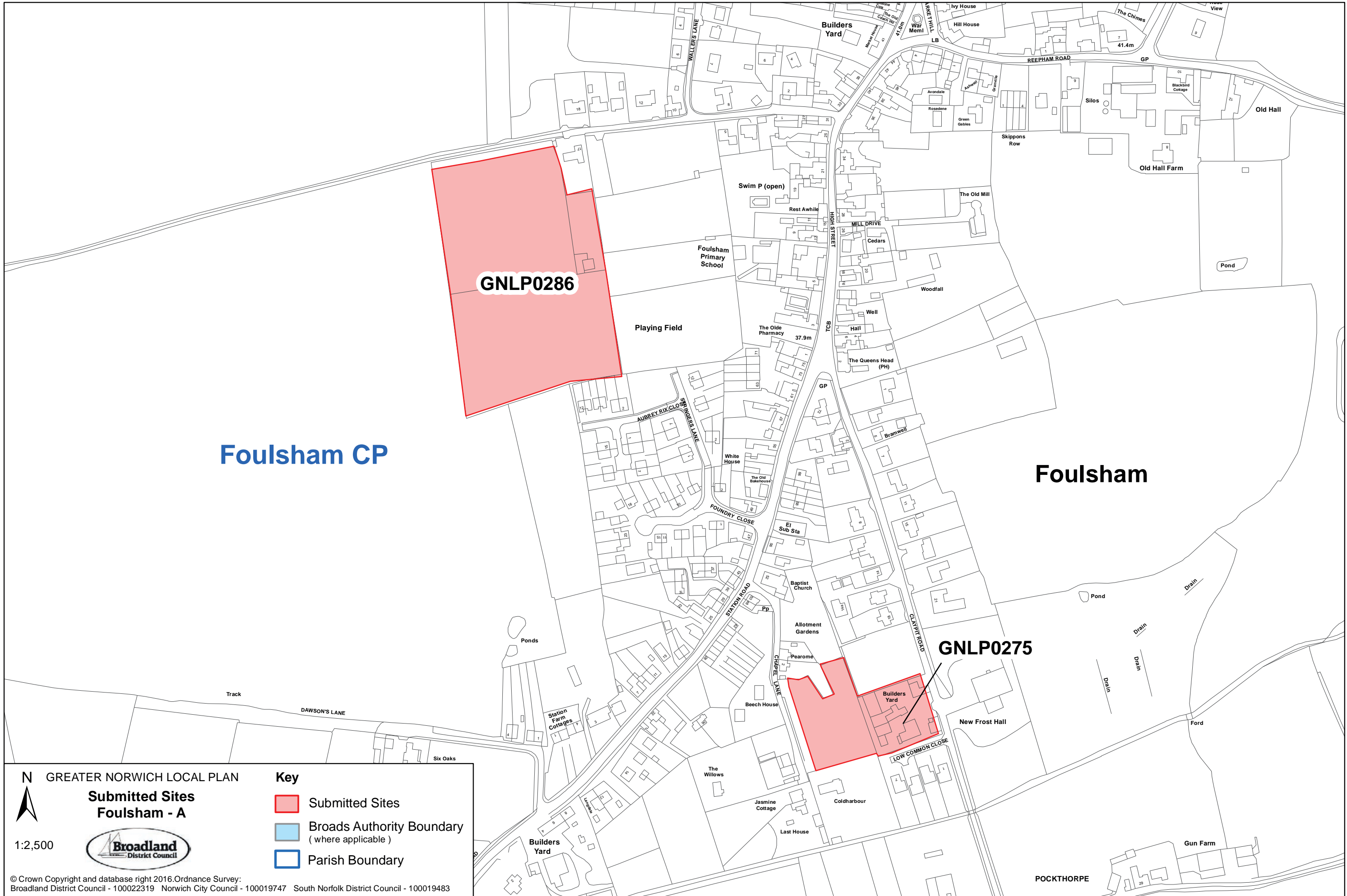
- Key**
- Submitted Sites
 - Broads Authority Boundary (where applicable)
 - Parish Boundary

1:10,000



© Crown Copyright and database right 2016. Ordnance Survey:
Broadland District Council - 100022319 Norwich City Council - 100019747 South Norfolk District Council - 100019483

FOULSHAM MAP SET



N GREATER NORWICH LOCAL PLAN

Submitted Sites
Foulsham - A

1:2,500

© Crown Copyright and database right 2016. Ordnance Survey:
Broadland District Council - 100022319 Norwich City Council - 100019747 South Norfolk District Council - 100019483