

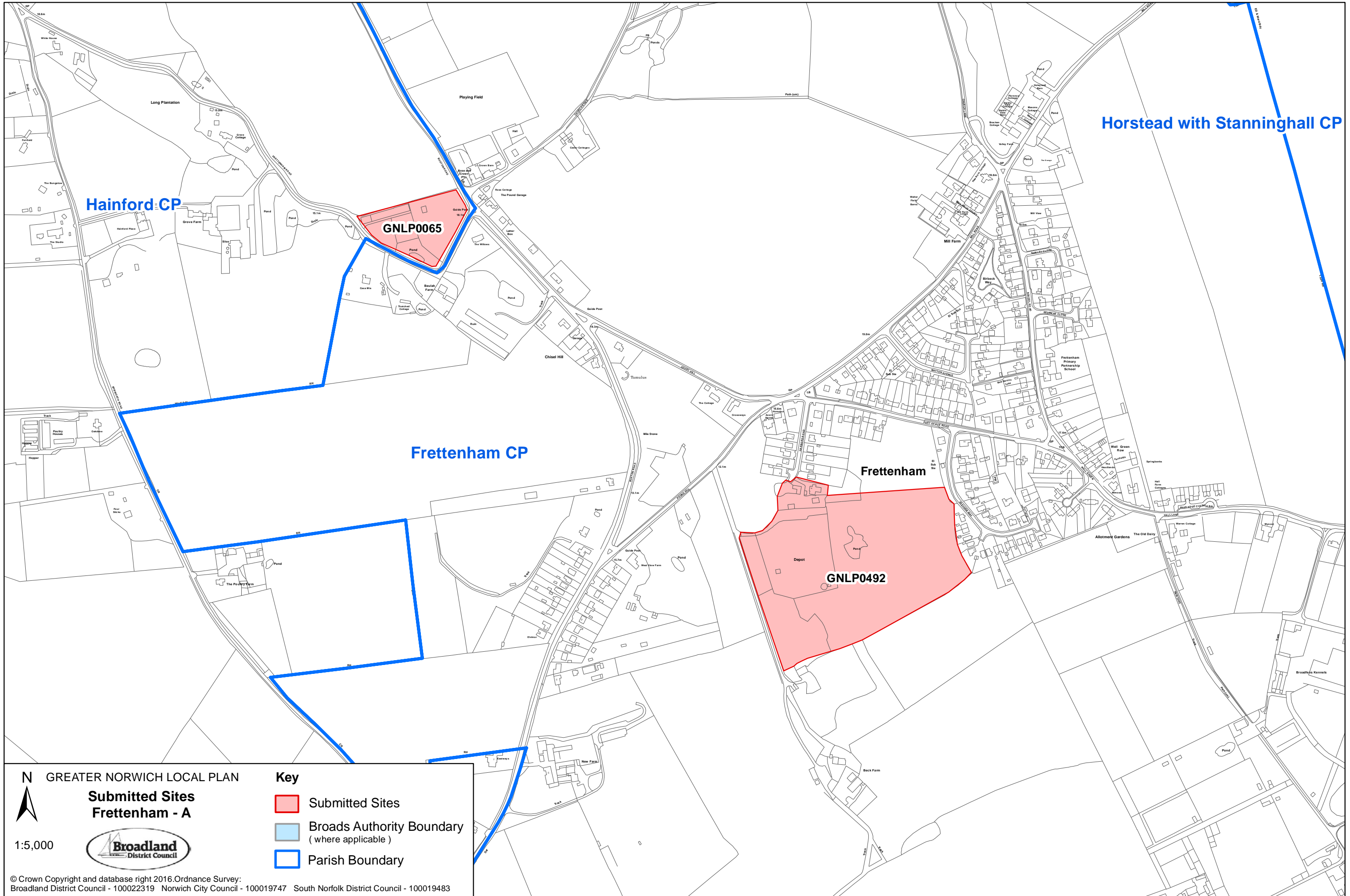
N GREATER NORWICH LOCAL PLAN
 Map set showing Submitted Sites in Frettenham Parish



1:10,000

- Key**
- Submitted Sites
 - Broad's Authority Boundary (where applicable)
 - Parish Boundary

© Crown Copyright and database right 2016. Ordnance Survey:
 Broadland District Council - 100022319 Norwich City Council - 100019747 South Norfolk District Council - 100019483

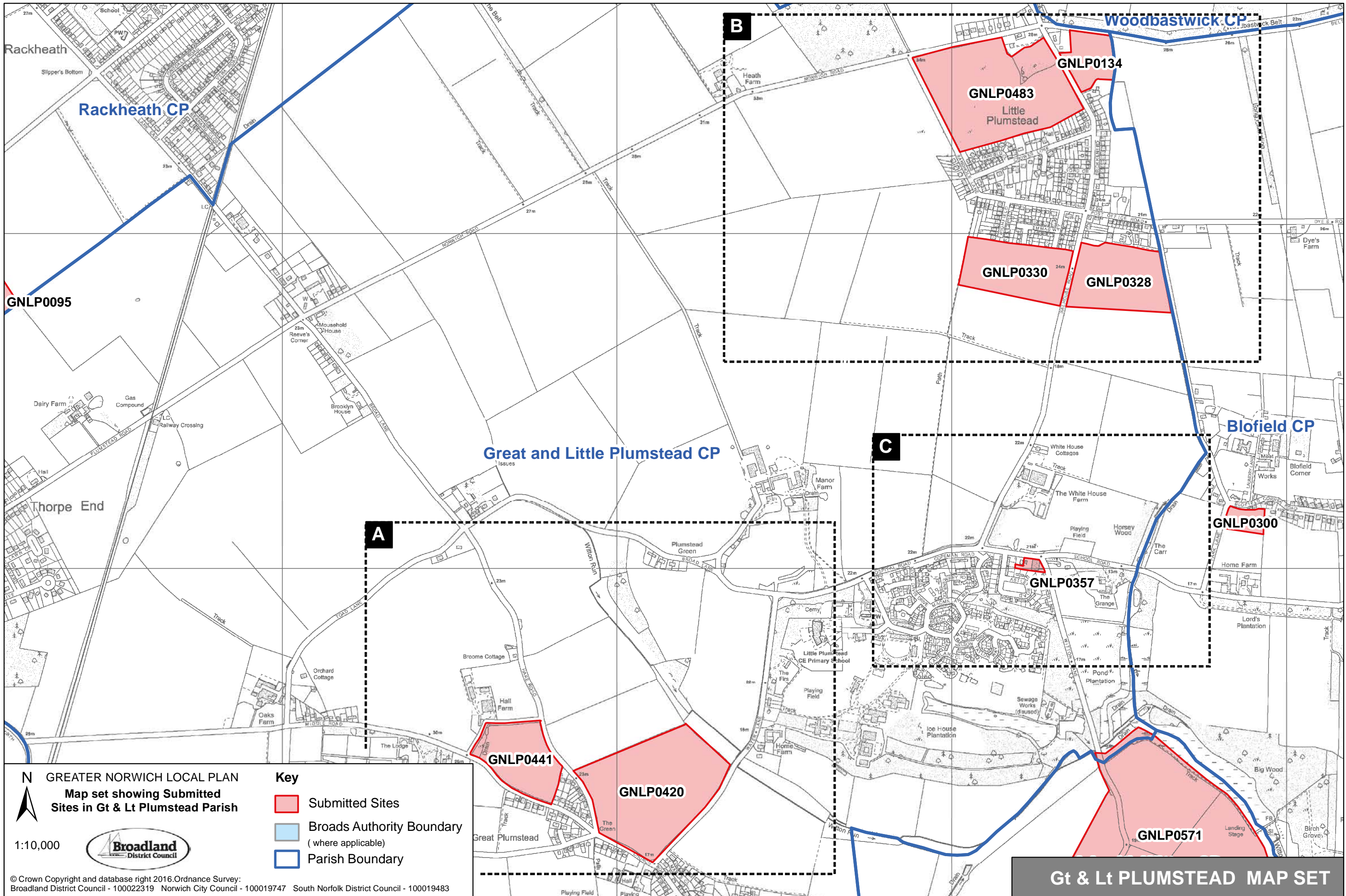


N GREATER NORWICH LOCAL PLAN

1:5,000

Broadland
District Council

© Crown Copyright and database right 2016. Ordnance Survey:
Broadland District Council - 100022319 Norwich City Council - 100019747 South Norfolk District Council - 100019483



N GREATER NORWICH LOCAL PLAN
Map set showing Submitted Sites in Gt & Lt Plumstead Parish

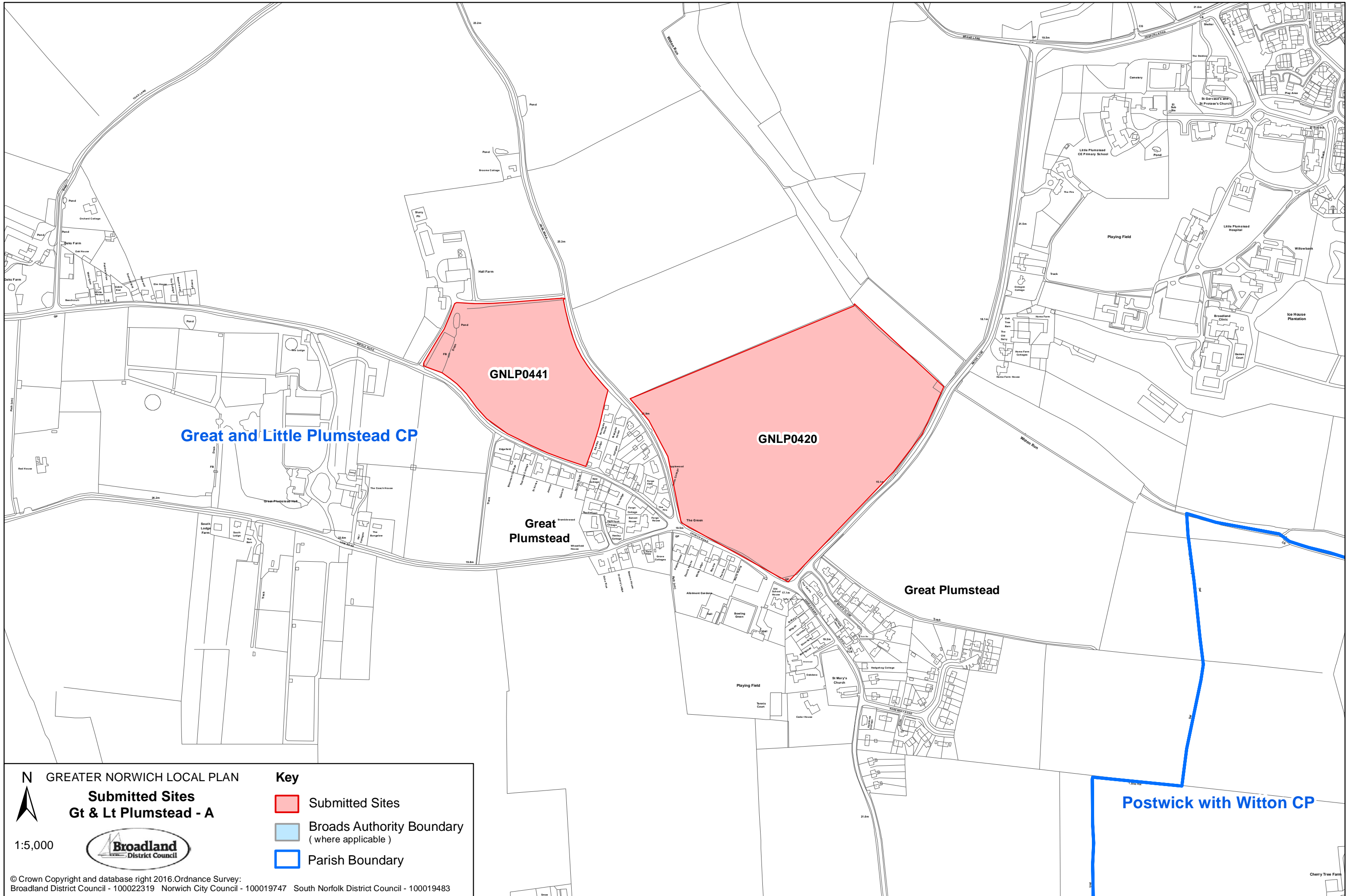


1:10,000

- Key**
- Submitted Sites
 - Broads Authority Boundary (where applicable)
 - Parish Boundary

© Crown Copyright and database right 2016. Ordnance Survey:
 Broadland District Council - 100022319 Norwich City Council - 100019747 South Norfolk District Council - 100019483

Gt & Lt PLUMSTEAD MAP SET



Great and Little Plumstead CP

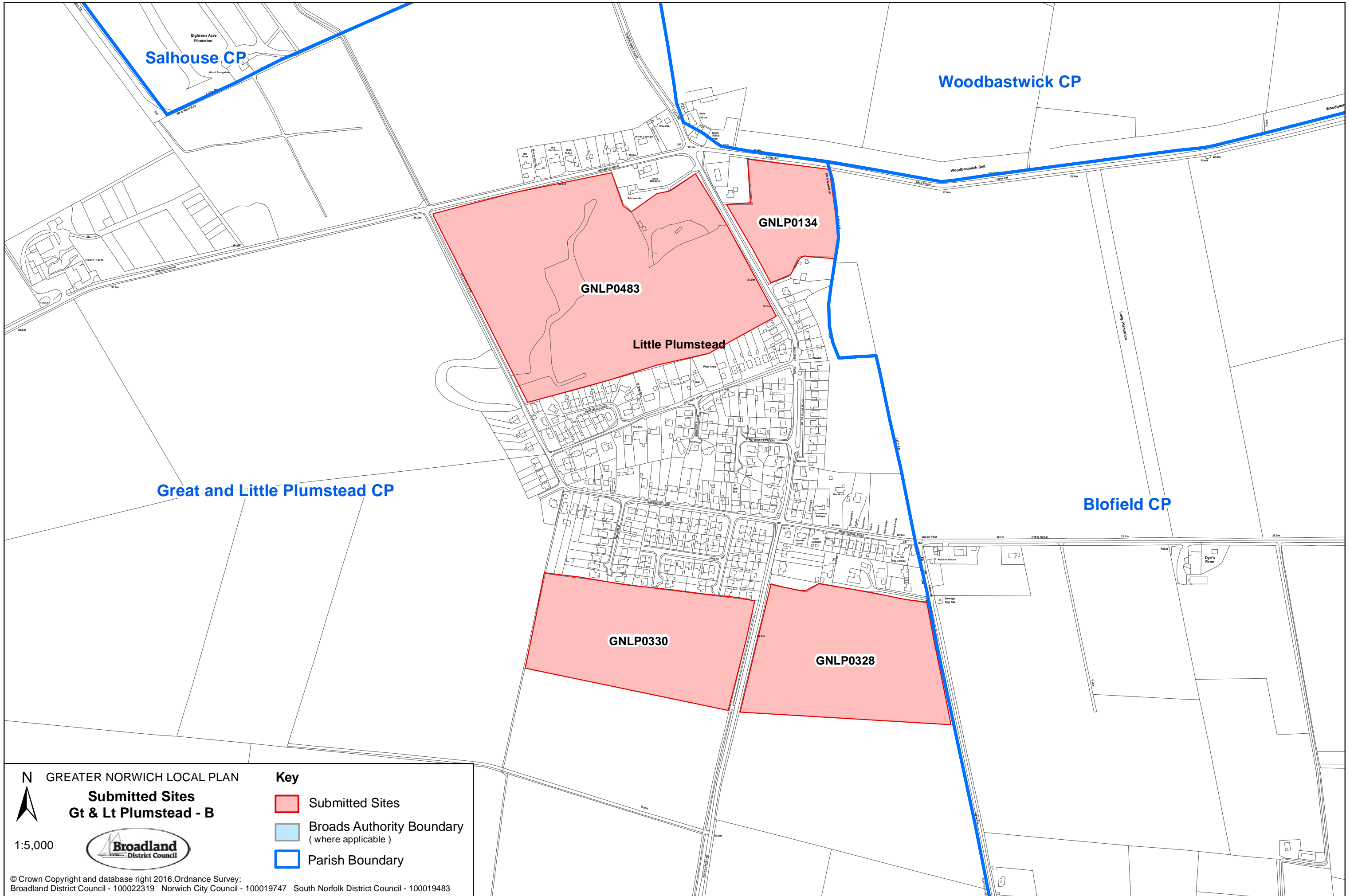
GNLP0441

GNLP0420

Great Plumstead

Great Plumstead

Postwick with Witton CP



Salhouse CP

Woodbastwick CP

GNL0483

GNL0134

Little Plumstead

Great and Little Plumstead CP

Blofield CP

GNL0330

GNL0328

N GREATER NORWICH LOCAL PLAN

Submitted Sites
Gt & Lt Plumstead - B

Key

- Submitted Sites
- Broads Authority Boundary (where applicable)
- Parish Boundary

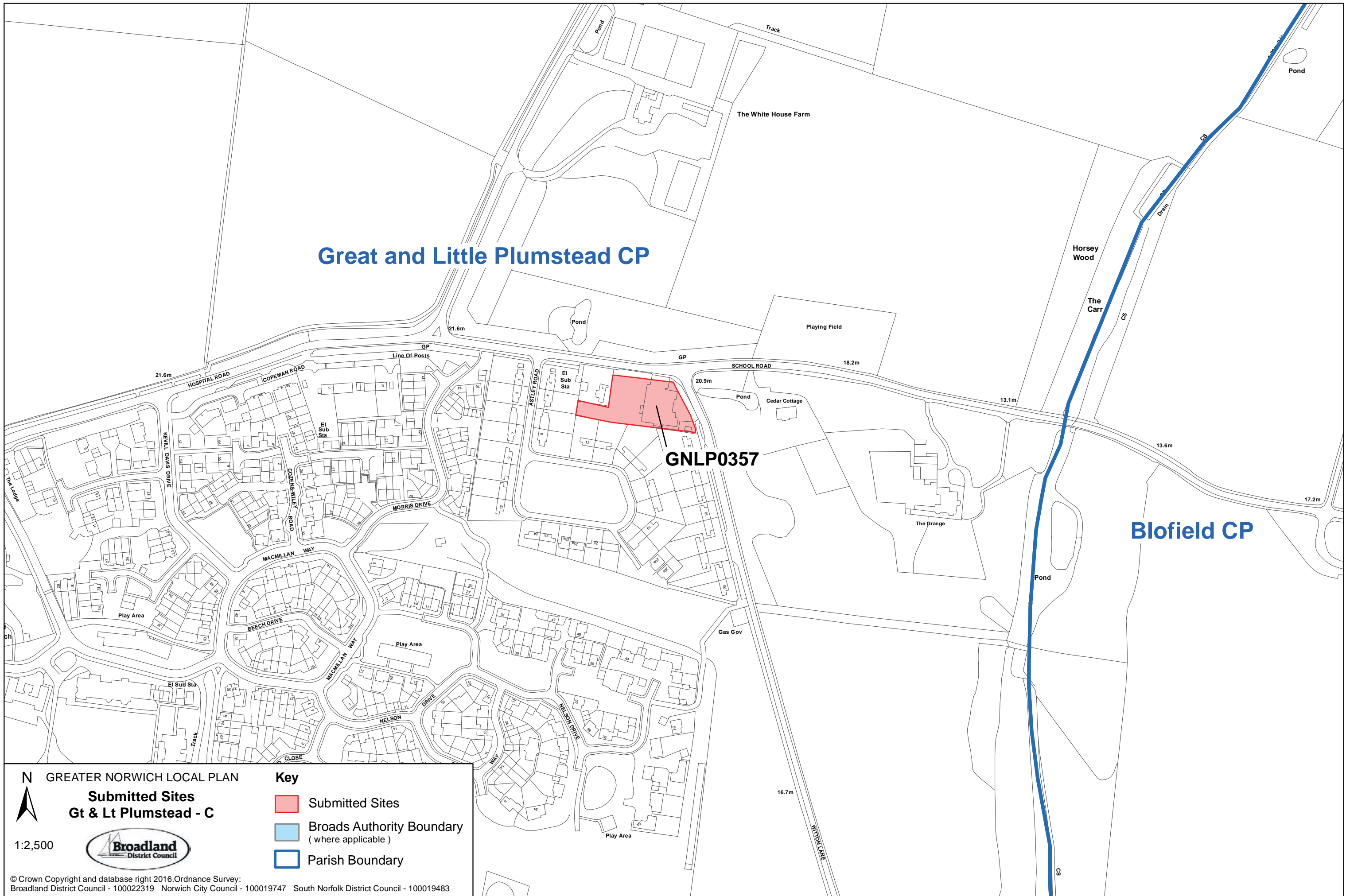
1:5,000



Great and Little Plumstead CP

Blofield CP


GNL0357



N GREATER NORWICH LOCAL PLAN

Submitted Sites
Gt & Lt Plumstead - C

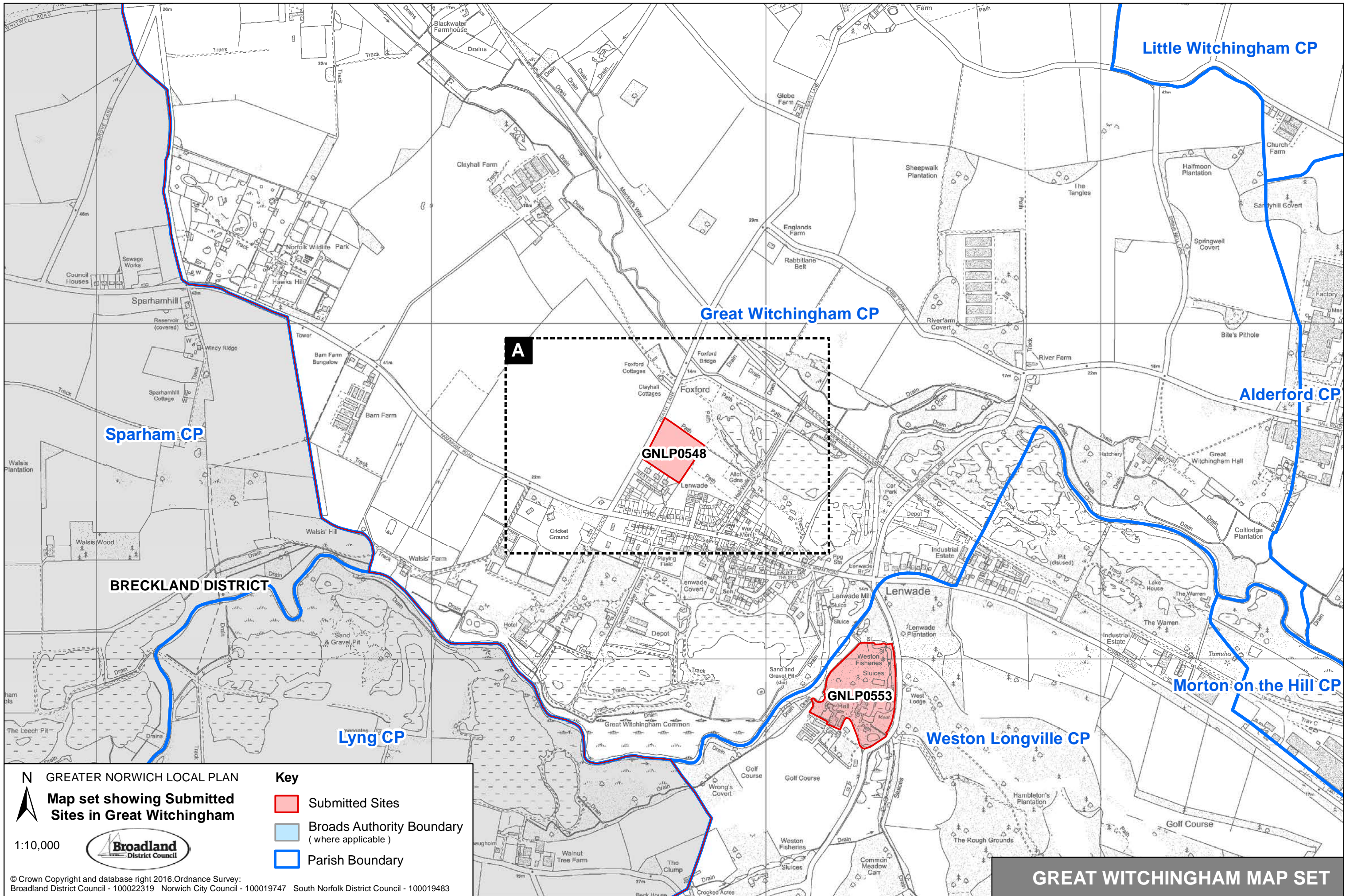
1:2,500



Key

- Submitted Sites
- Broads Authority Boundary (where applicable)
- Parish Boundary

© Crown Copyright and database right 2016. Ordnance Survey:
Broadland District Council - 100022319 Norwich City Council - 100019747 South Norfolk District Council - 100019483



N GREATER NORWICH LOCAL PLAN

Map set showing Submitted Sites in Great Witchingham

1:10,000

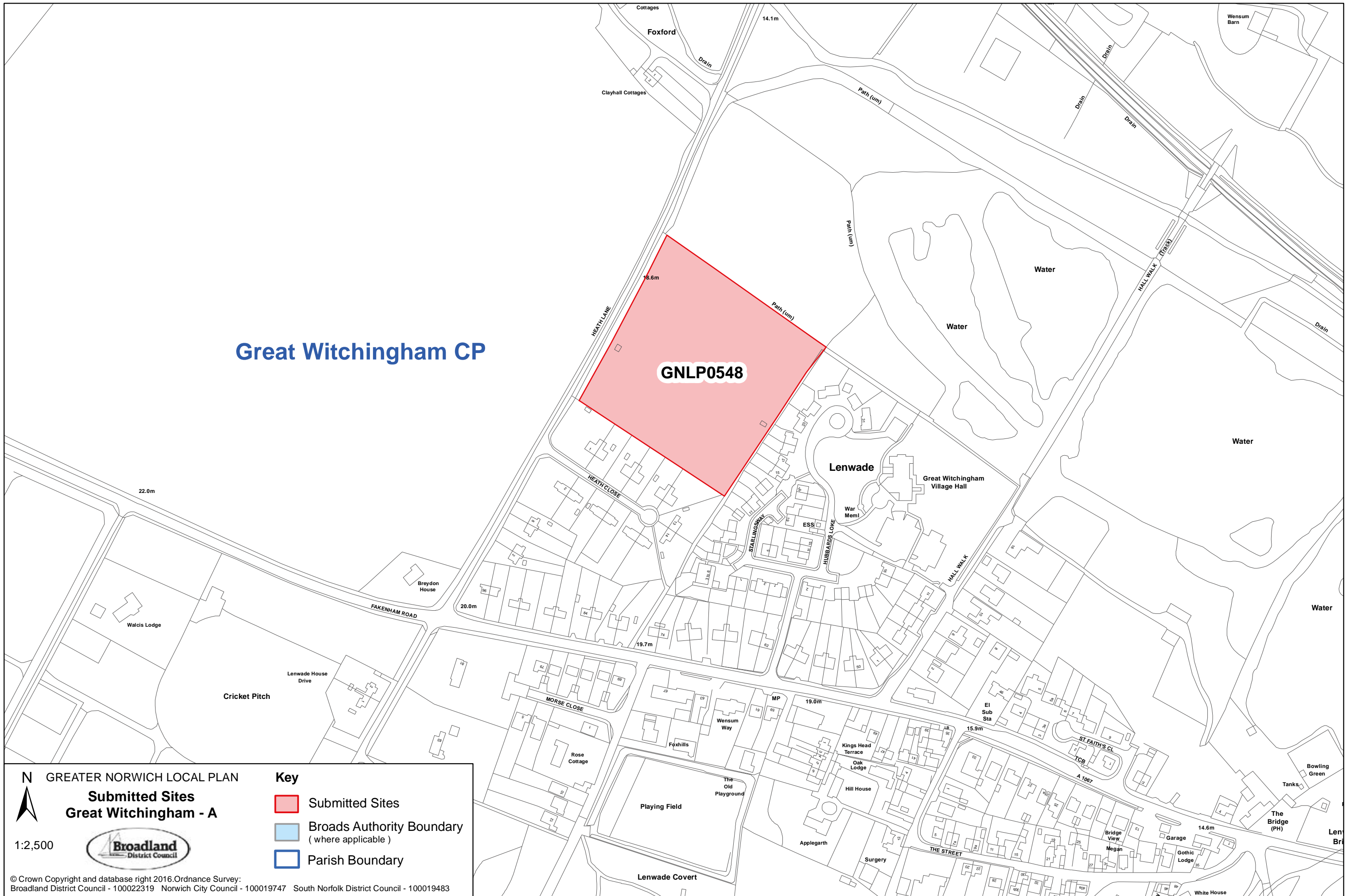
Key

- Submitted Sites
- Broads Authority Boundary (where applicable)
- Parish Boundary

© Crown Copyright and database right 2016. Ordnance Survey:
 Broadland District Council - 100022319 Norwich City Council - 100019747 South Norfolk District Council - 100019483

Great Witchingham CP

GNLP0548



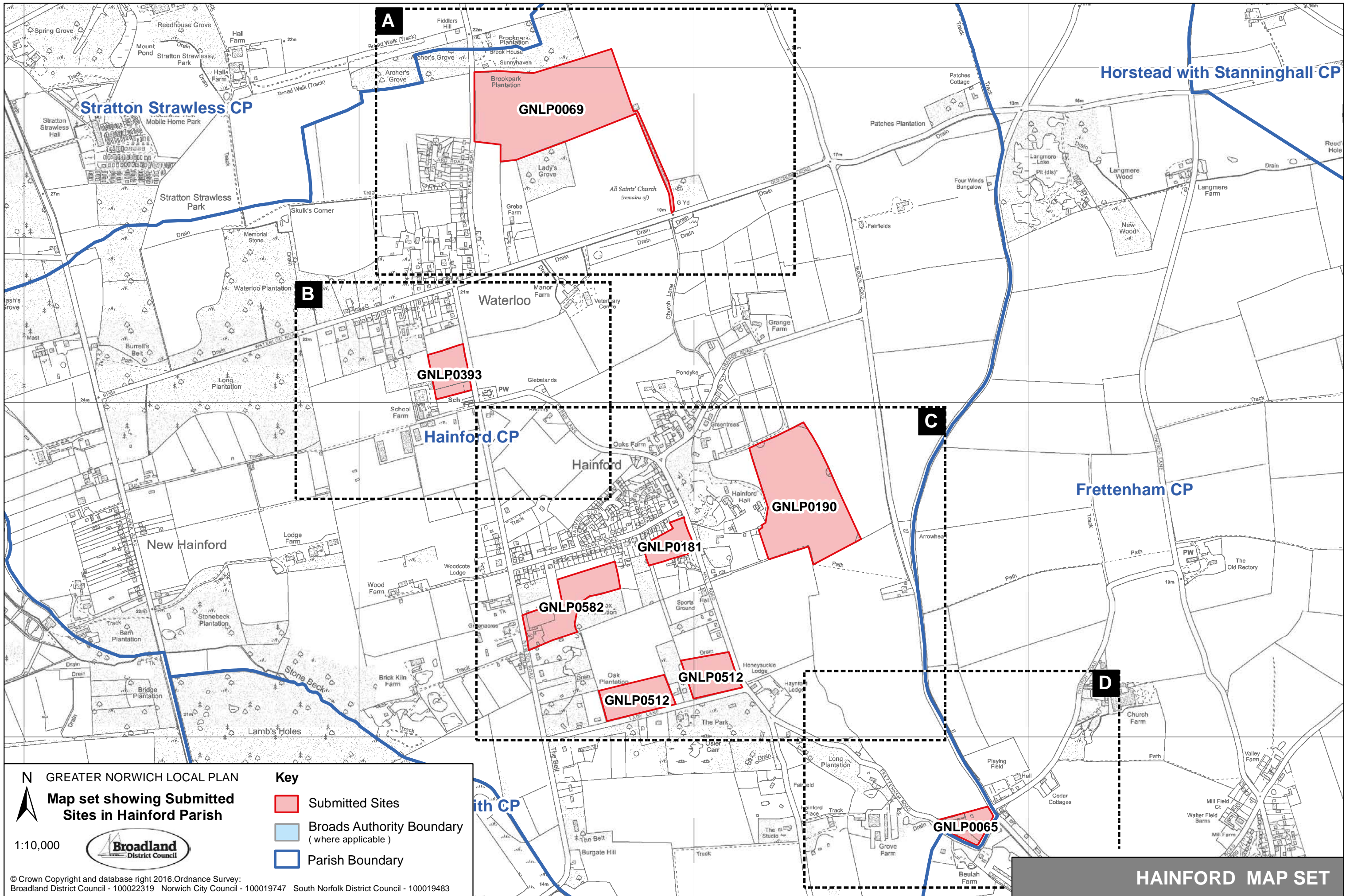
N GREATER NORWICH LOCAL PLAN
Submitted Sites
Great Witchingham - A

1:2,500

Key

- Submitted Sites
- Broads Authority Boundary (where applicable)
- Parish Boundary

© Crown Copyright and database right 2016. Ordnance Survey:
 Broadland District Council - 100022319 Norwich City Council - 100019747 South Norfolk District Council - 100019483



N GREATER NORWICH LOCAL PLAN
 Map set showing Submitted Sites in Hainford Parish

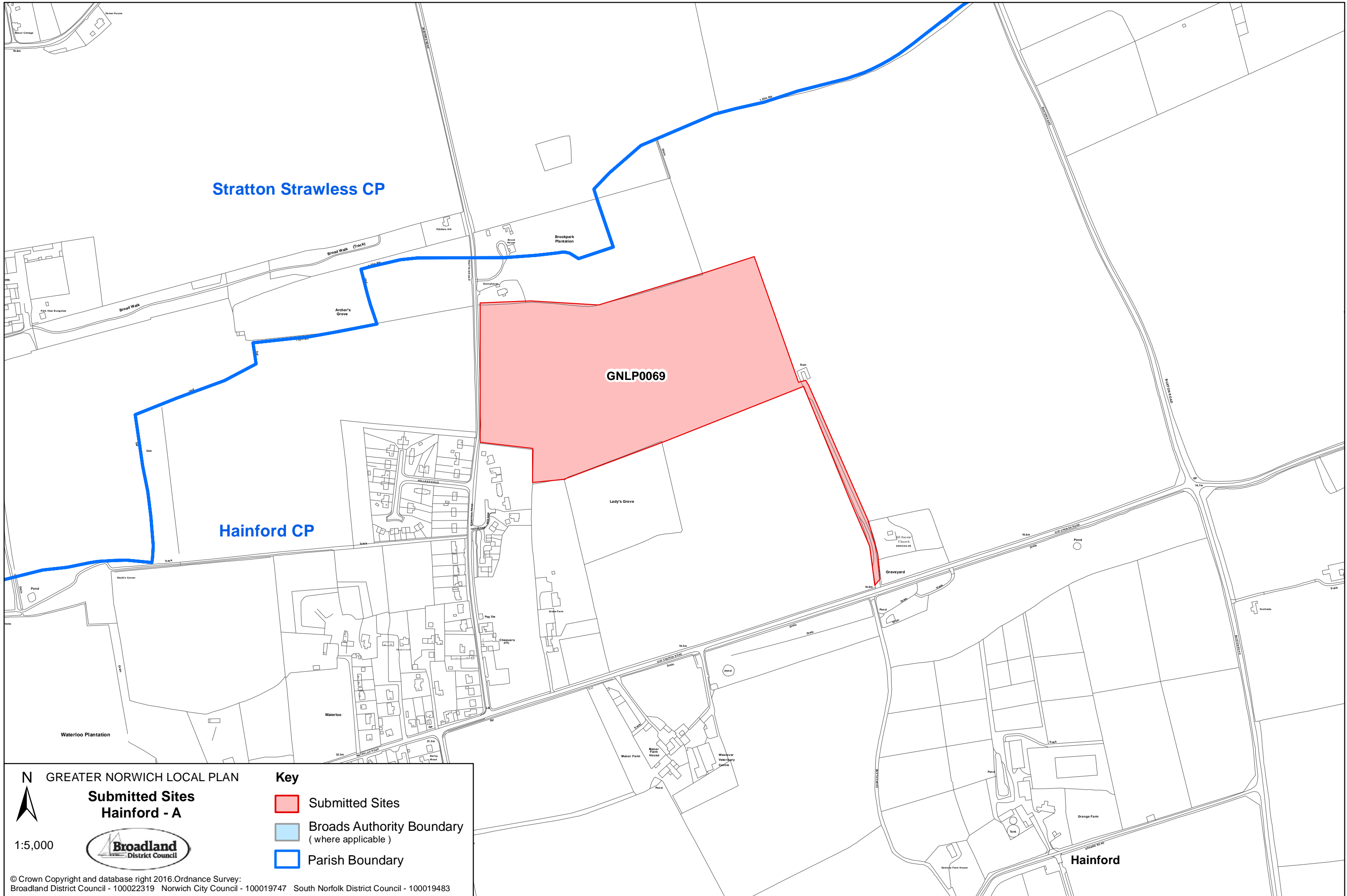


1:10,000

- Key**
- Submitted Sites
 - Broads Authority Boundary (where applicable)
 - Parish Boundary

© Crown Copyright and database right 2016. Ordnance Survey:
 Broadland District Council - 100022319 Norwich City Council - 100019747 South Norfolk District Council - 100019483

HAINFORD MAP SET



Stratton Strawless CP


GNL0069

Hainford CP

Hainford

N GREATER NORWICH LOCAL PLAN
Submitted Sites
Hainford - A

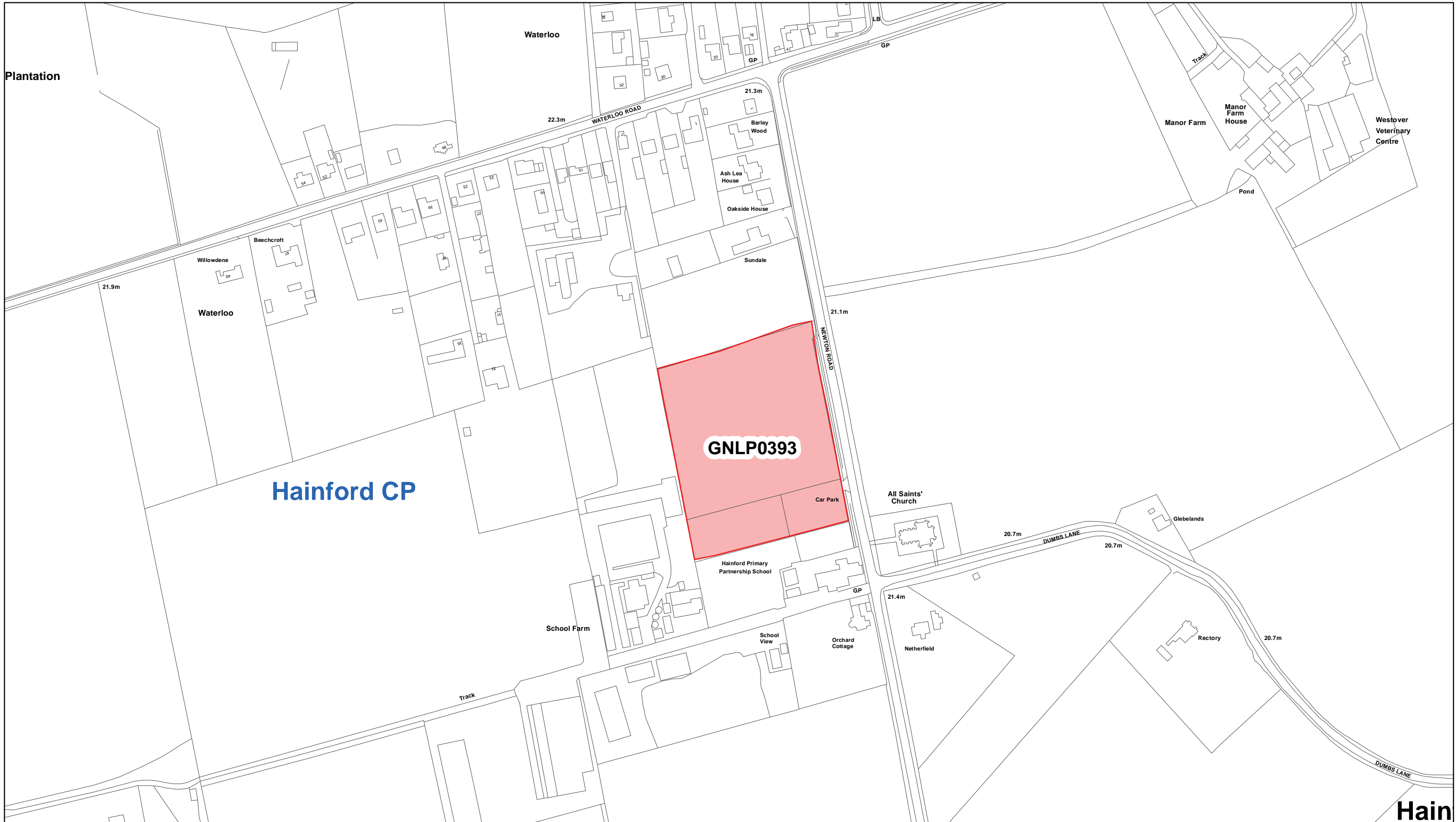
1:5,000



Key

- Submitted Sites
- Broads Authority Boundary (where applicable)
- Parish Boundary

© Crown Copyright and database right 2016. Ordnance Survey:
 Broadland District Council - 100022319 Norwich City Council - 100019747 South Norfolk District Council - 100019483



N GREATER NORWICH LOCAL PLAN
Submitted Sites
Hainford - B

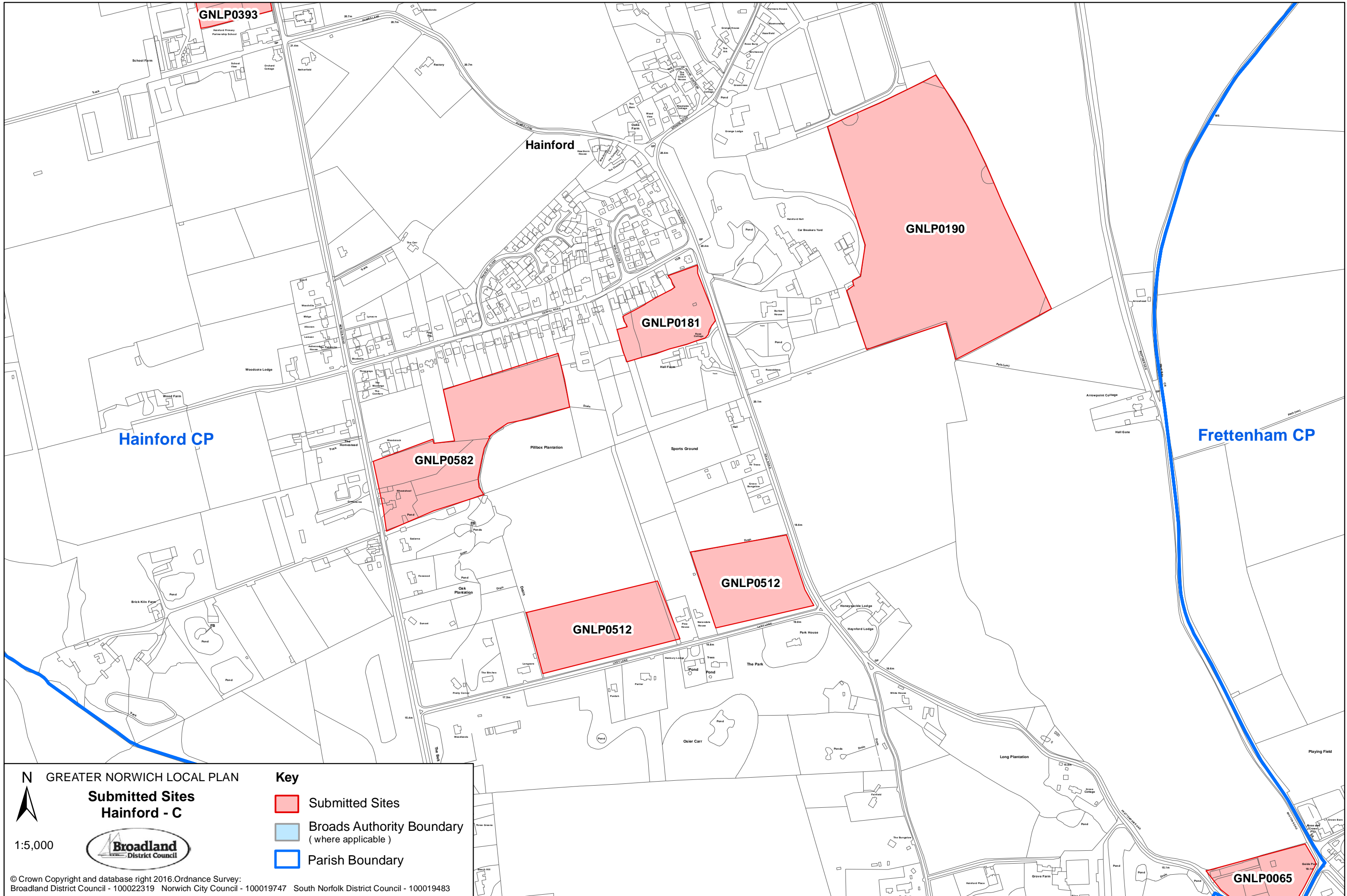
1:2,500

Key

- Submitted Sites
- Broads Authority Boundary (where applicable)
- Parish Boundary

© Crown Copyright and database right 2016. Ordnance Survey:
 Broadland District Council - 100022319 Norwich City Council - 100019747 South Norfolk District Council - 100019483

Hain



N GREATER NORWICH LOCAL PLAN

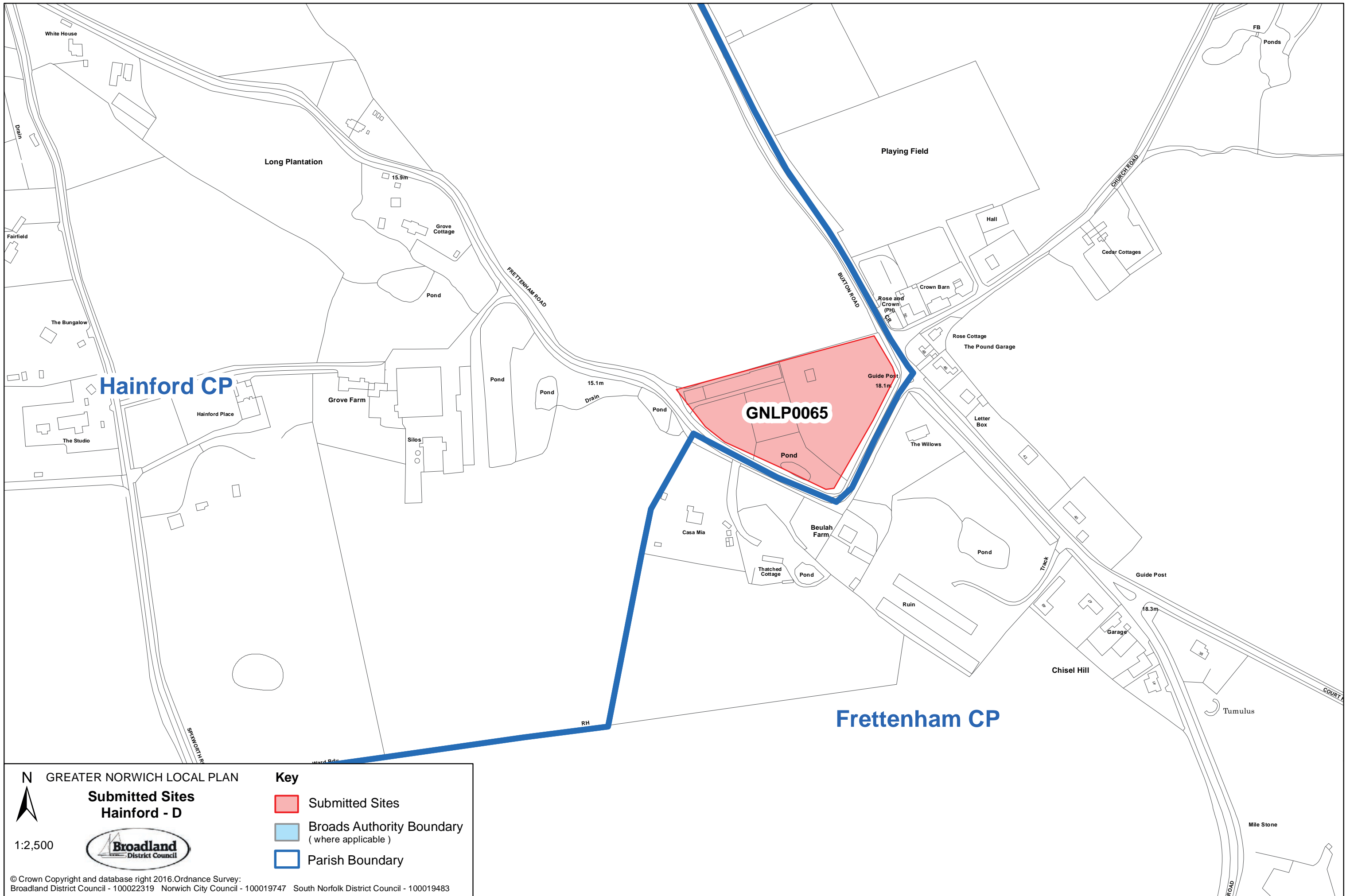
**Submitted Sites
Hainford - C**

1:5,000

Key

- Submitted Sites
- Broads Authority Boundary (where applicable)
- Parish Boundary

© Crown Copyright and database right 2016. Ordnance Survey:
 Broadland District Council - 100022319 Norwich City Council - 100019747 South Norfolk District Council - 100019483



Hainford CP

Frettenham CP

GNLP0065

N GREATER NORWICH LOCAL PLAN

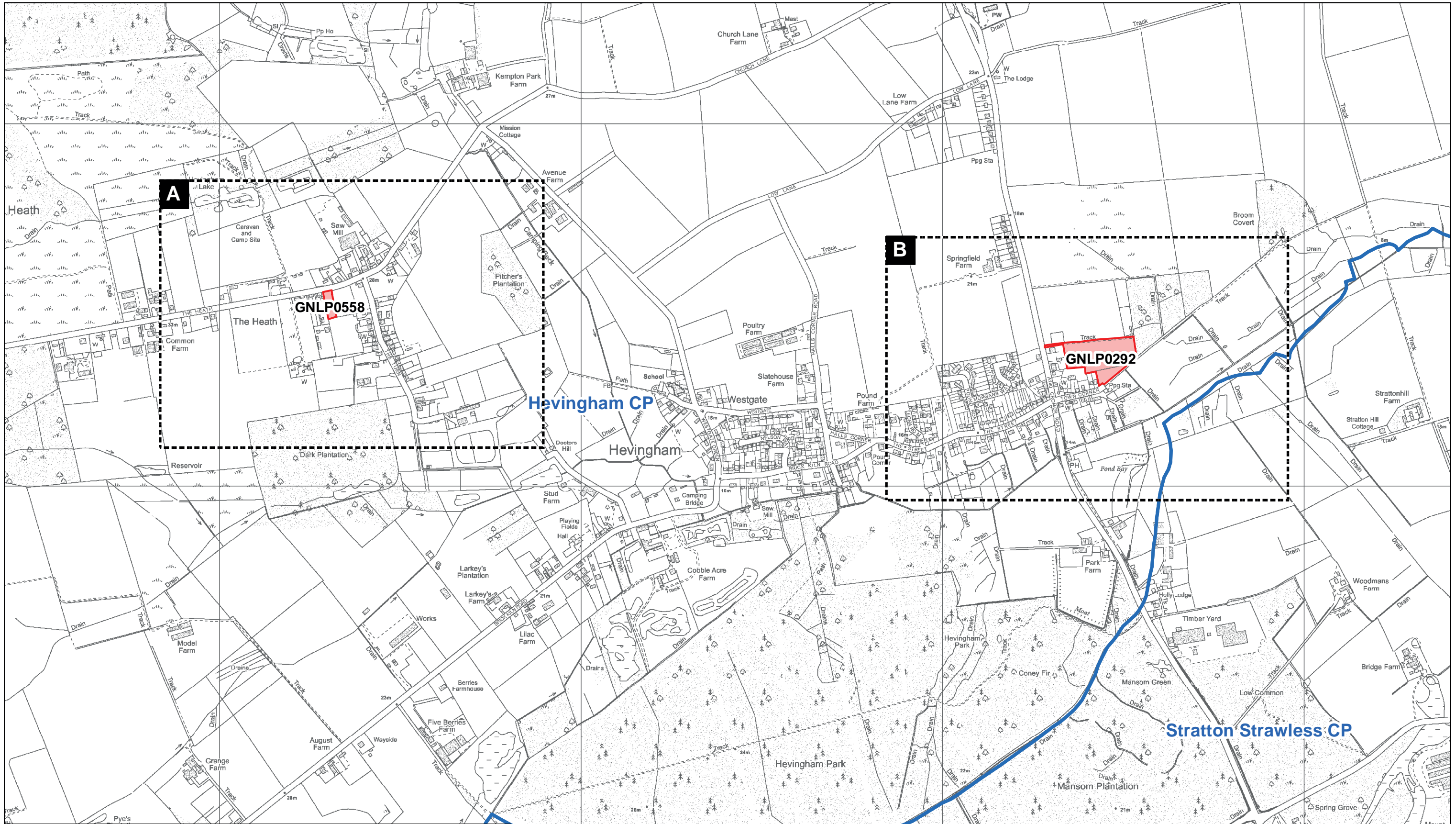
**Submitted Sites
Hainford - D**

1:2,500

Key

- Submitted Sites
- Broads Authority Boundary (where applicable)
- Parish Boundary

© Crown Copyright and database right 2016. Ordnance Survey:
Broadland District Council - 100022319 Norwich City Council - 100019747 South Norfolk District Council - 100019483



N GREATER NORWICH LOCAL PLAN

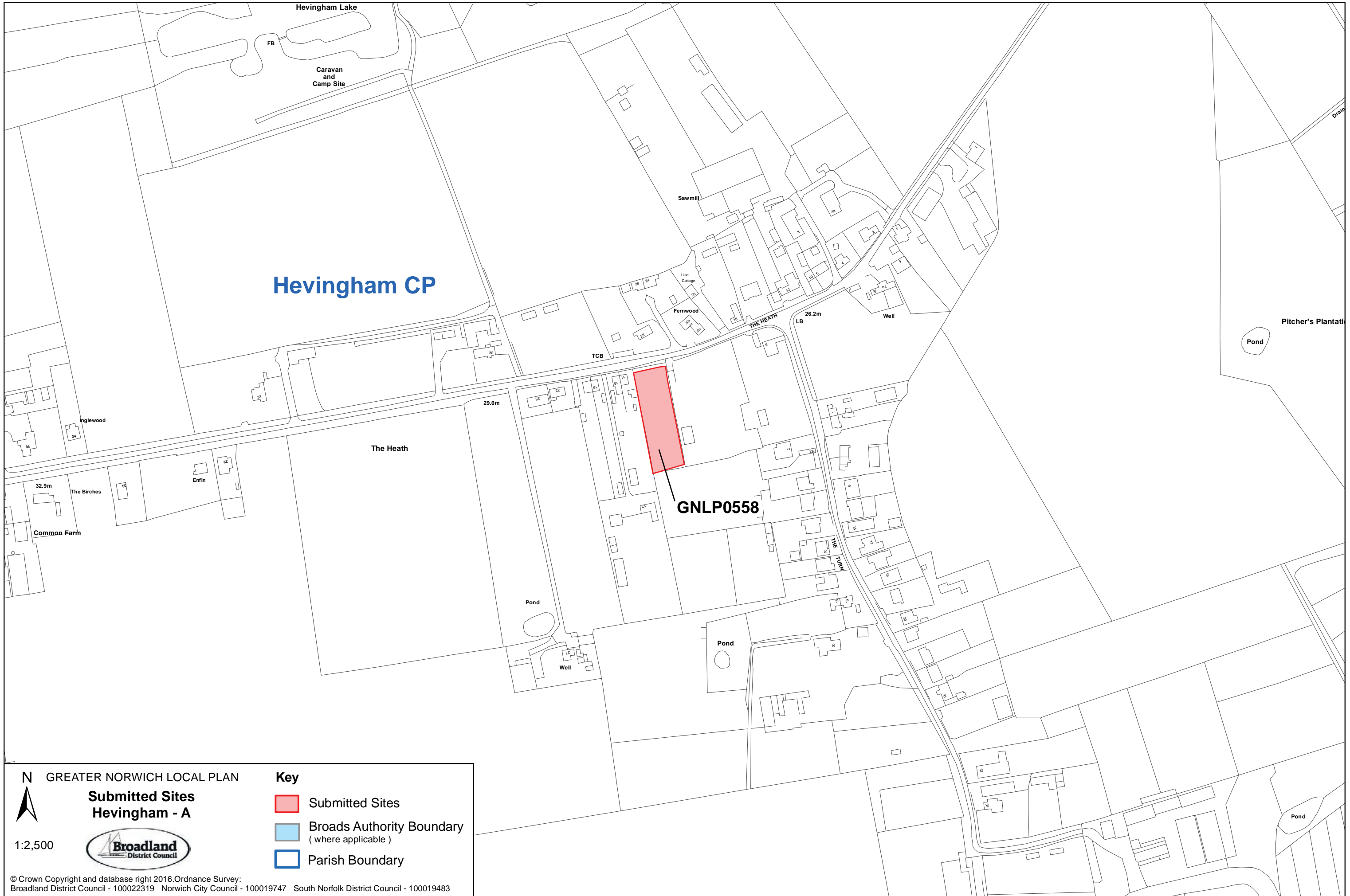
Map set showing Submitted Sites in Hevingham Parish

1:10,000

Key

- Submitted Sites
- Broads Authority Boundary (where applicable)
- Parish Boundary


© Crown Copyright and database right 2016. Ordnance Survey:
 Broadland District Council - 100022319 Norwich City Council - 100019747 South Norfolk District Council - 100019483



N GREATER NORWICH LOCAL PLAN

**Submitted Sites
Hevingham - A**

1:2,500



Key

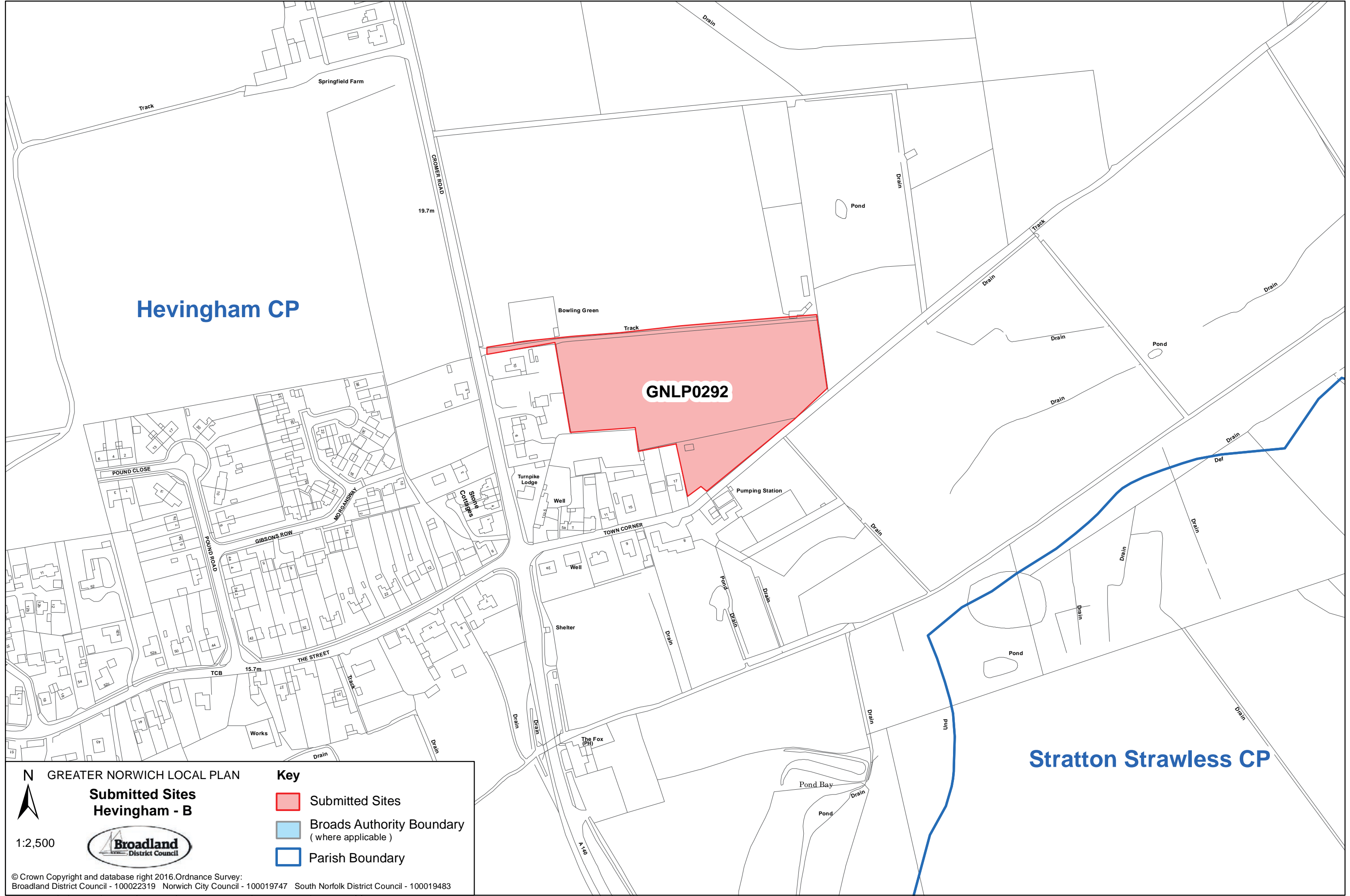
- Submitted Sites
- Broads Authority Boundary (where applicable)
- Parish Boundary

© Crown Copyright and database right 2016. Ordnance Survey:
Broadland District Council - 100022319 Norwich City Council - 100019747 South Norfolk District Council - 100019483

Hevingham CP

Stratton Strawless CP

GNLP0292



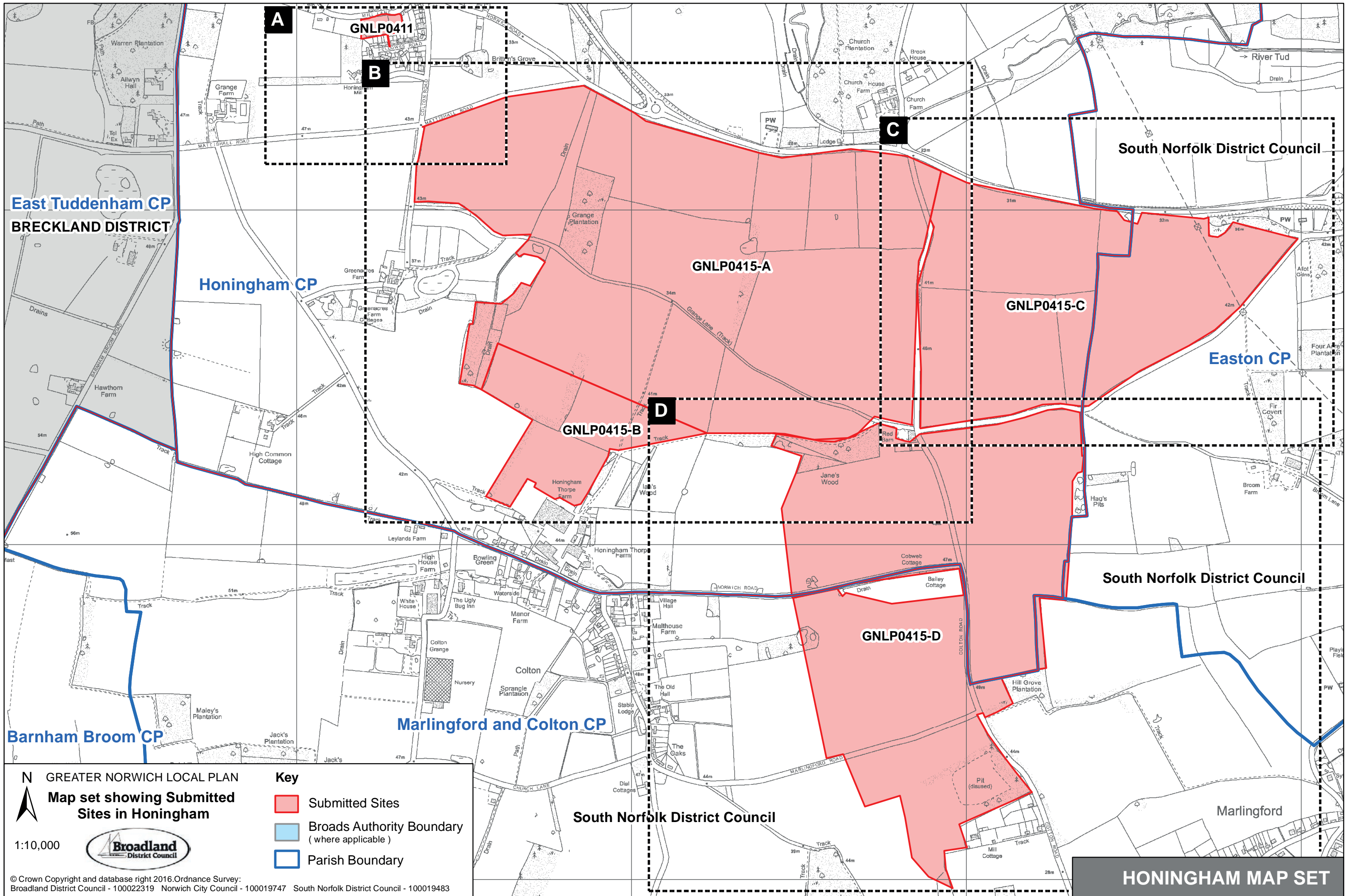
N GREATER NORWICH LOCAL PLAN
Submitted Sites Hevingham - B

Key

- Submitted Sites
- Broads Authority Boundary (where applicable)
- Parish Boundary

1:2,500

© Crown Copyright and database right 2016. Ordnance Survey:
Broadland District Council - 100022319 Norwich City Council - 100019747 South Norfolk District Council - 100019483

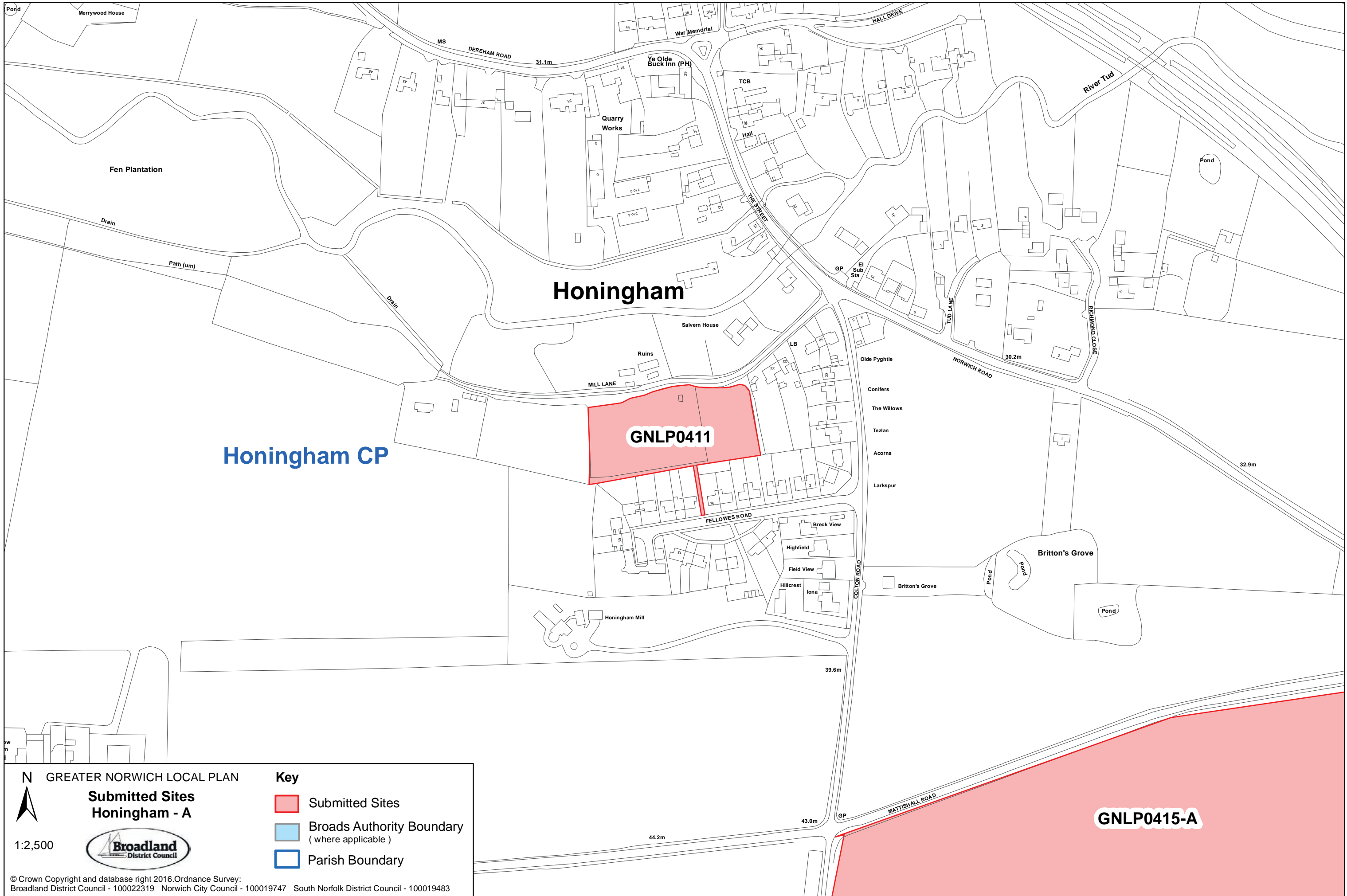


N GREATER NORWICH LOCAL PLAN
 Map set showing Submitted Sites in Honingham

1:10,000



- Key**
- Submitted Sites
 - Broads Authority Boundary (where applicable)
 - Parish Boundary

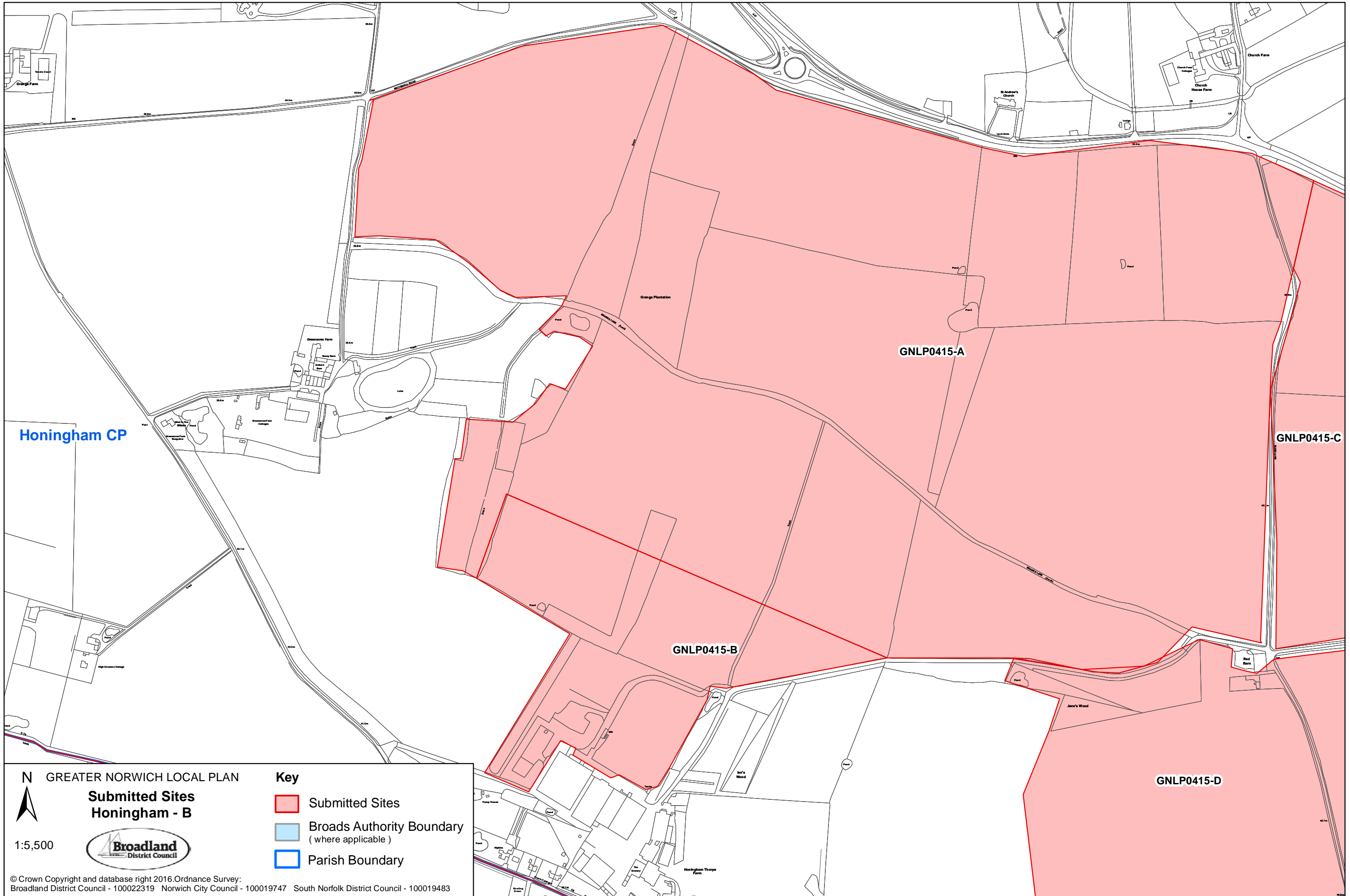


N GREATER NORWICH LOCAL PLAN

1:2,500


Broadland District Council

© Crown Copyright and database right 2016. Ordnance Survey:
Broadland District Council - 100022319 Norwich City Council - 100019747 South Norfolk District Council - 100019483



N GREATER NORWICH LOCAL PLAN
Submitted Sites
Honingham - B

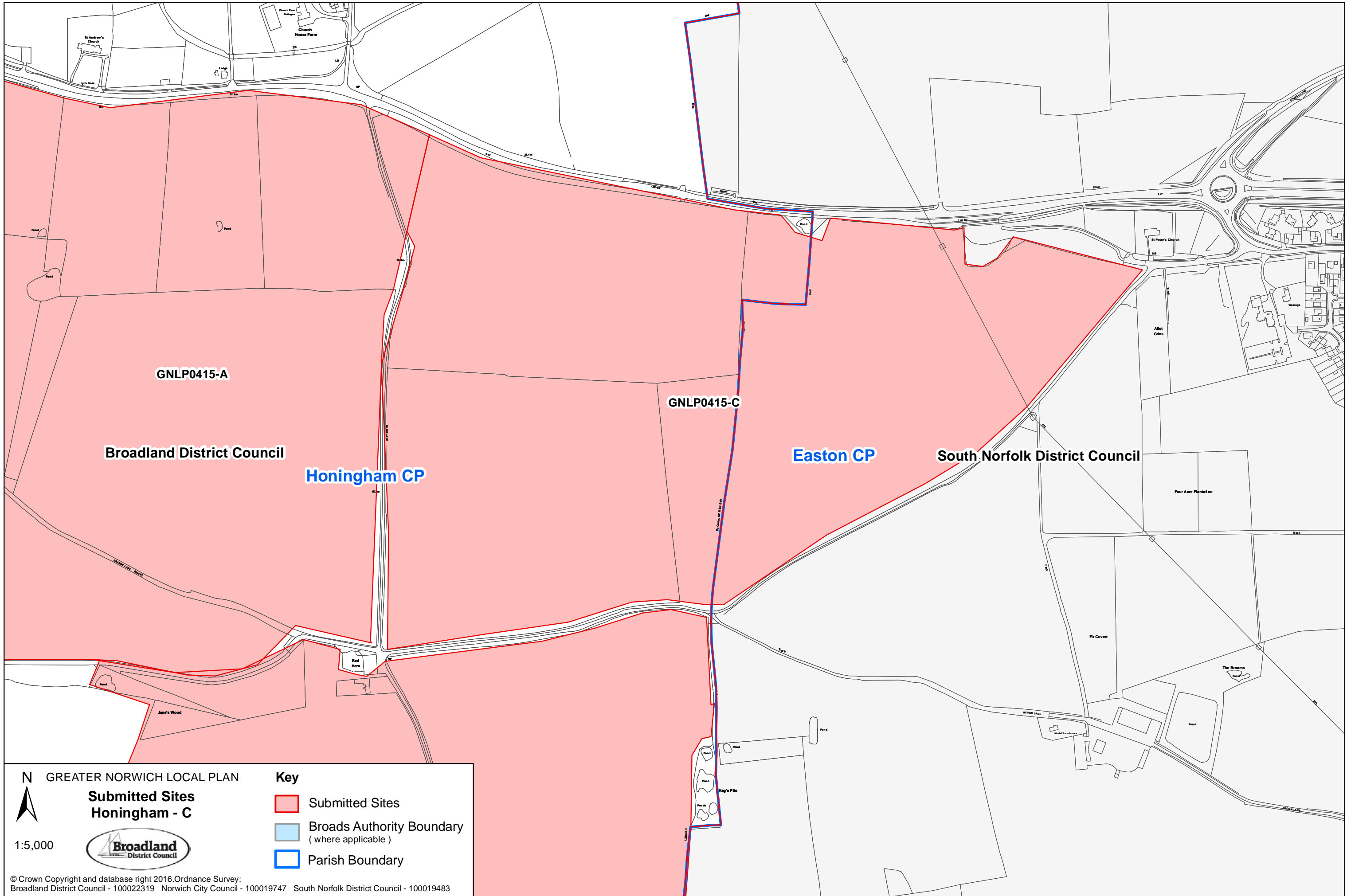
1:5,500



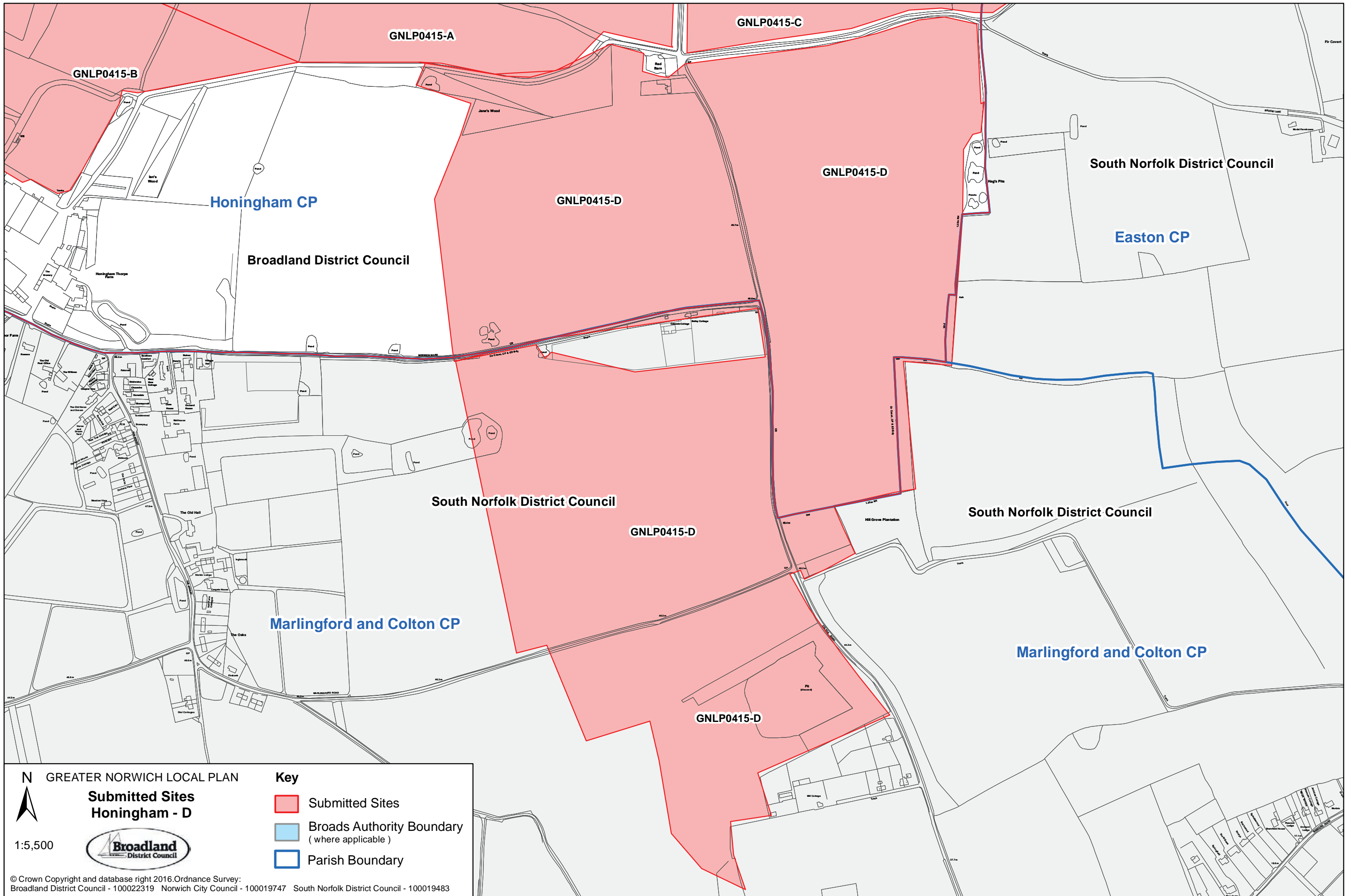
Key

- Submitted Sites
- Broads Authority Boundary (where applicable)
- Parish Boundary

© Crown Copyright and database right 2016. Ordnance Survey:
 Broadland District Council - 100022319 Norwich City Council - 100019747 South Norfolk District Council - 100019483




N
 GREATER NORWICH LOCAL PLAN
 1:5,000
 Broadland District Council
 © Crown Copyright and database right 2016. Ordnance Survey:
 Broadland District Council - 100022319 Norwich City Council - 100019747 South Norfolk District Council - 100019483



N GREATER NORWICH LOCAL PLAN
Submitted Sites
Honingham - D

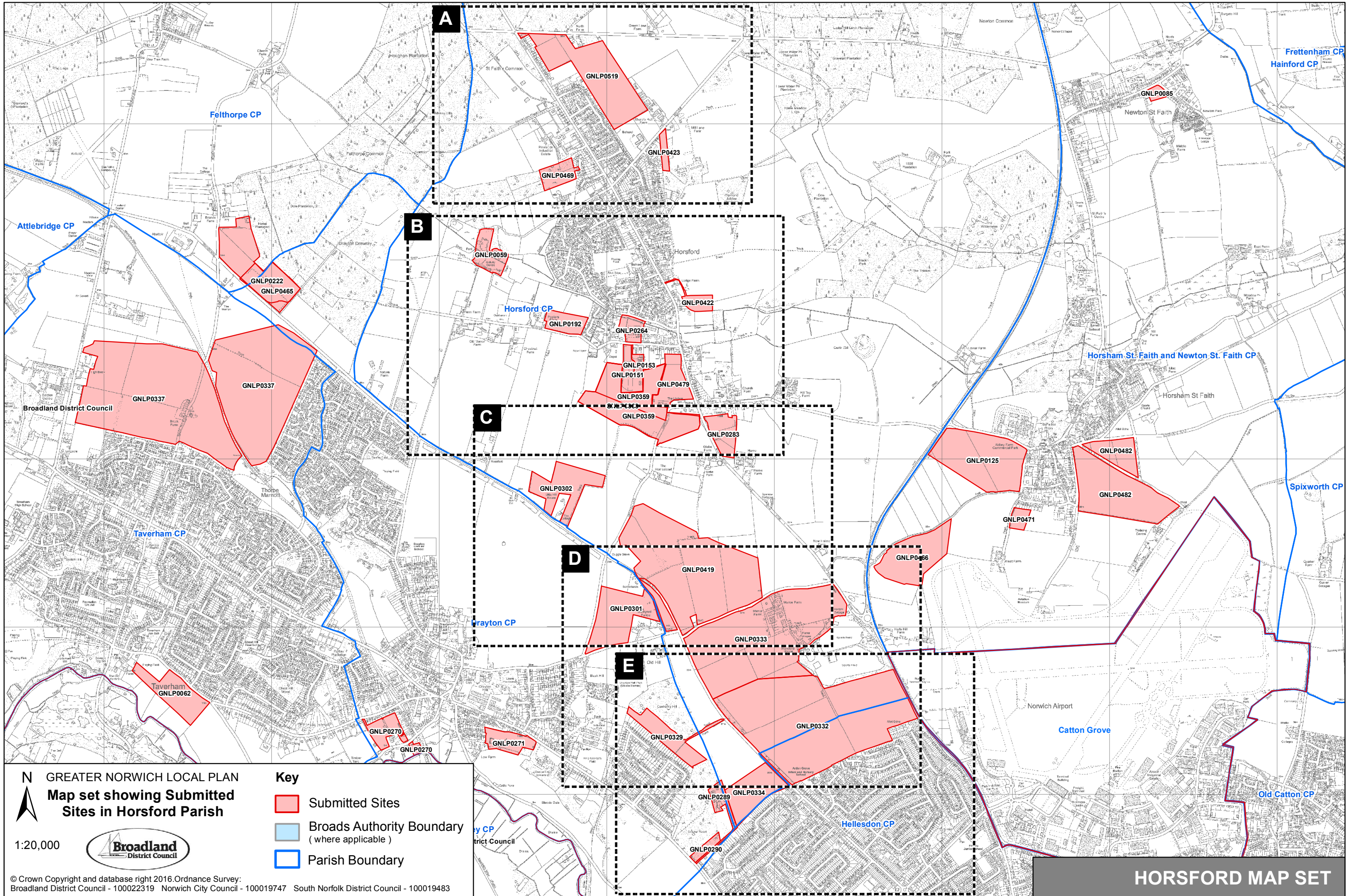
1:5,500



Key

- Submitted Sites
- Broads Authority Boundary (where applicable)
- Parish Boundary

© Crown Copyright and database right 2016. Ordnance Survey:
 Broadland District Council - 100022319 Norwich City Council - 100019747 South Norfolk District Council - 100019483



N GREATER NORWICH LOCAL PLAN
Map set showing Submitted Sites in Horsford Parish

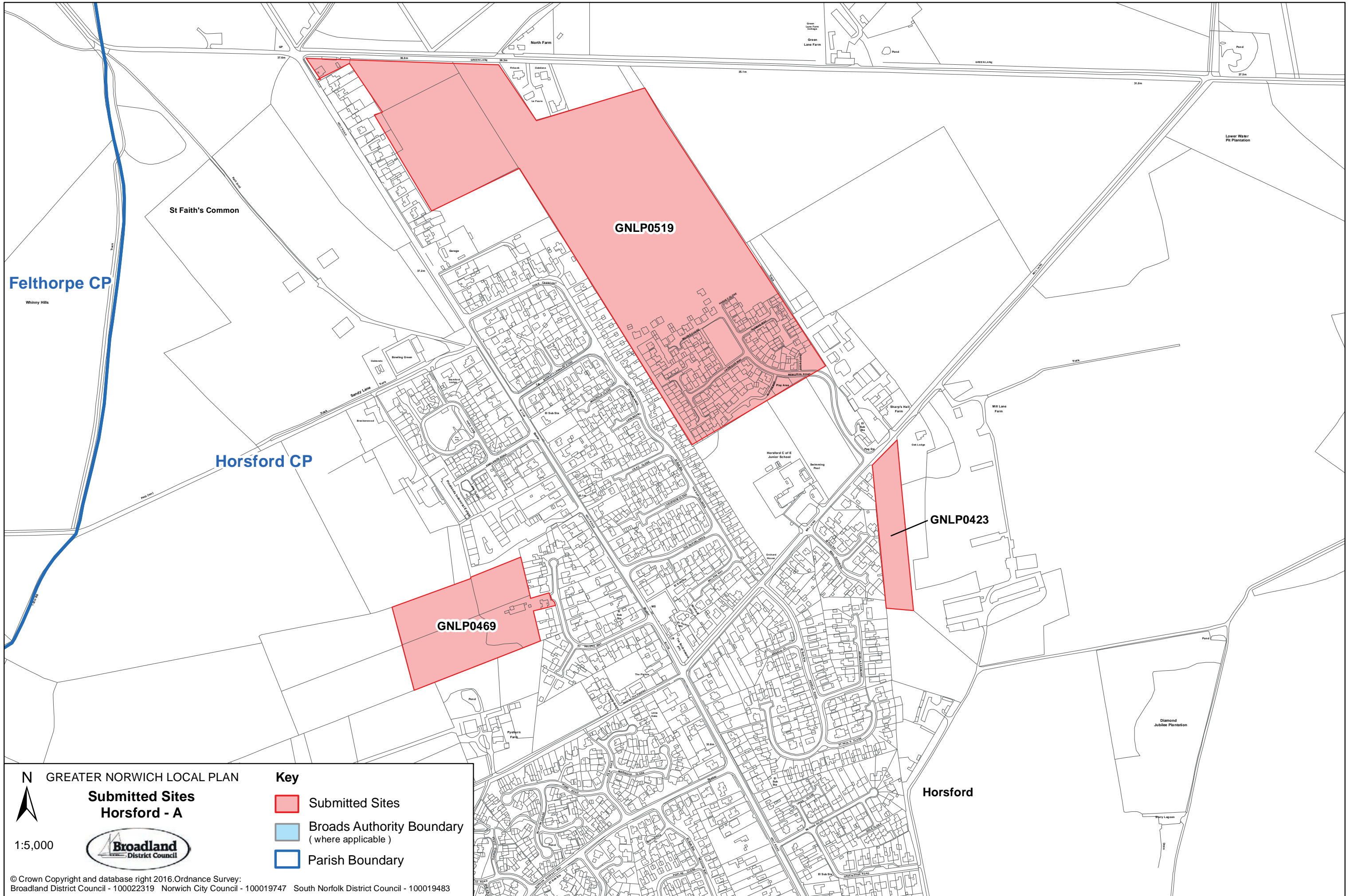
1:20,000

Key

- Submitted Sites
- Broads Authority Boundary (where applicable)
- Parish Boundary

© Crown Copyright and database right 2016 Ordnance Survey:
 Broadland District Council - 100022319 Norwich City Council - 100019747 South Norfolk District Council - 100019483

HORSFORD MAP SET



N GREATER NORWICH LOCAL PLAN

**Submitted Sites
Horsford - A**

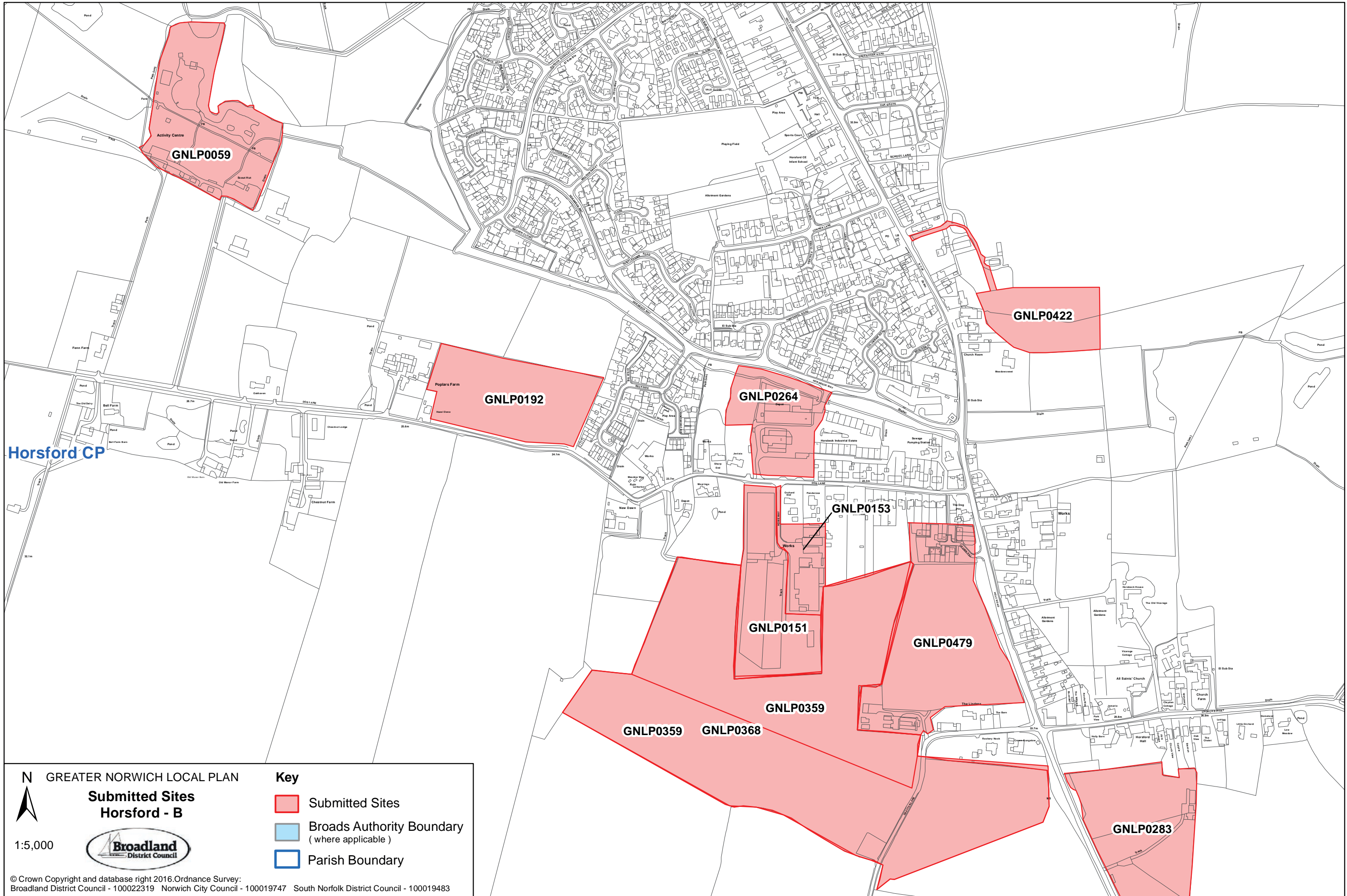
1:5,000



Key

- Submitted Sites
- Broads Authority Boundary (where applicable)
- Parish Boundary

© Crown Copyright and database right 2016. Ordnance Survey:
Broadland District Council - 100022319 Norwich City Council - 100019747 South Norfolk District Council - 100019483



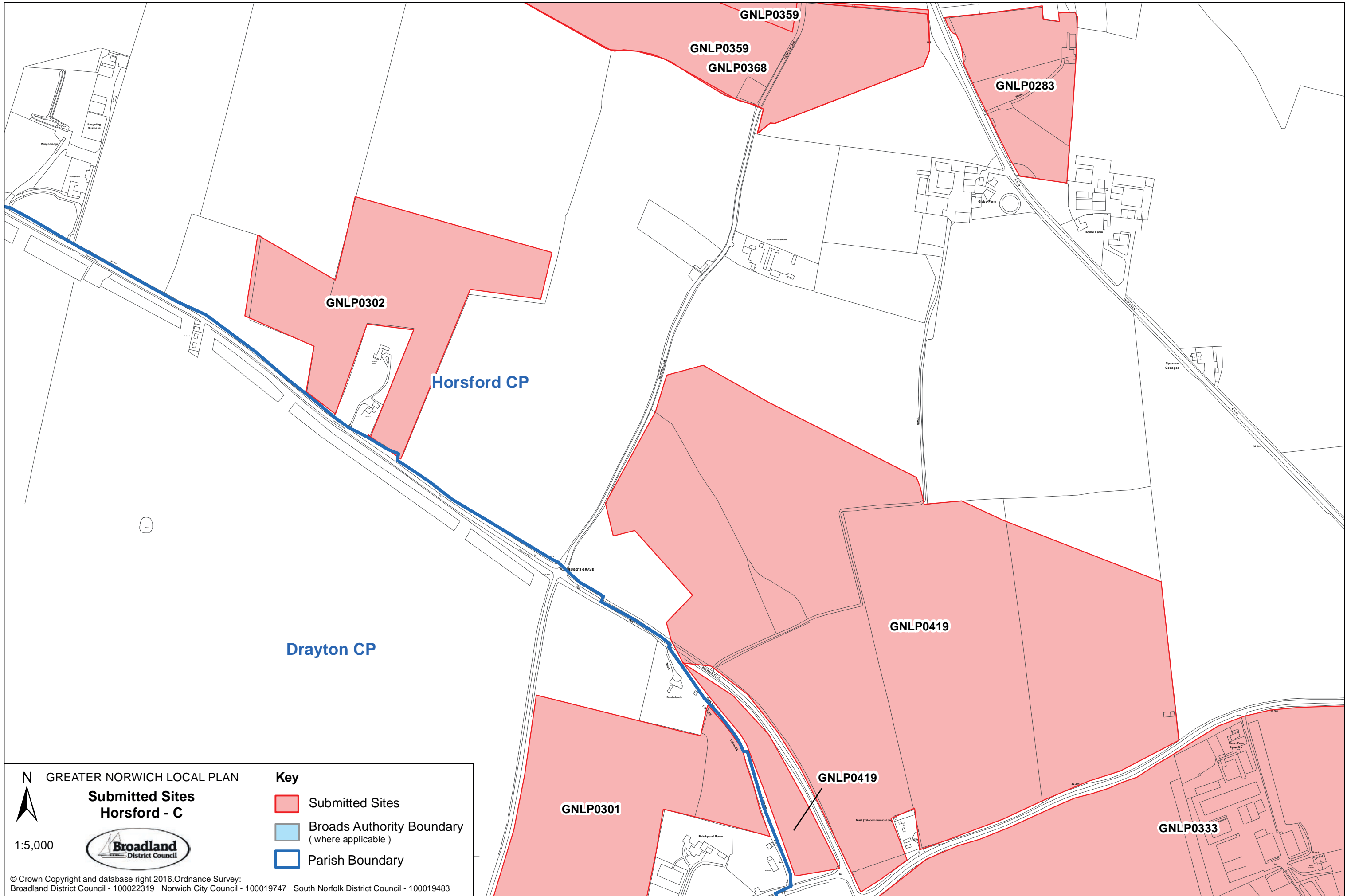
N GREATER NORWICH LOCAL PLAN
Submitted Sites
Horsford - B

1:5,000

Key

- Submitted Sites
- Broads Authority Boundary (where applicable)
- Parish Boundary

© Crown Copyright and database right 2016. Ordnance Survey:
 Broadland District Council - 100022319 Norwich City Council - 100019747 South Norfolk District Council - 100019483



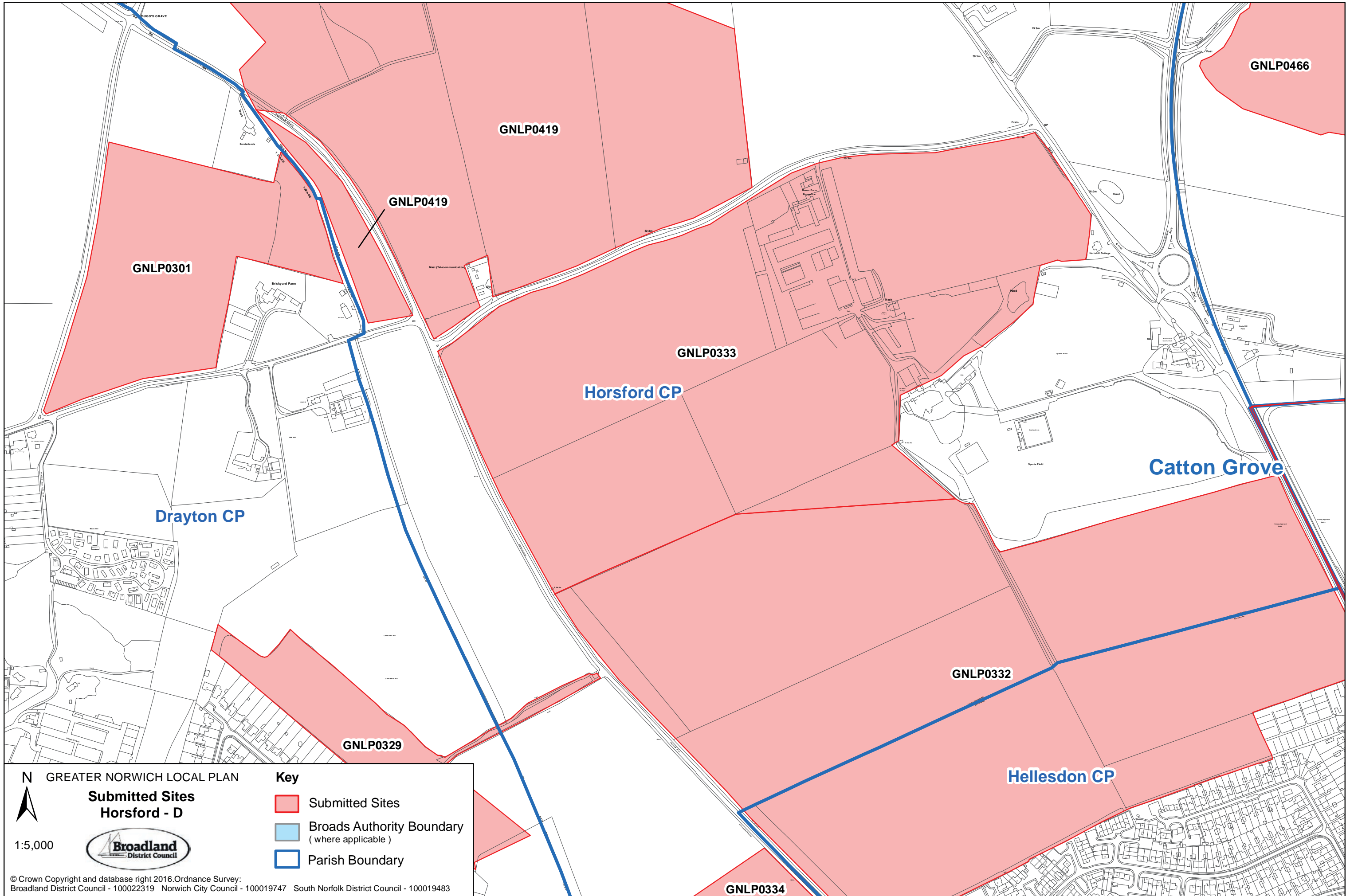
N GREATER NORWICH LOCAL PLAN
Submitted Sites
Horsford - C

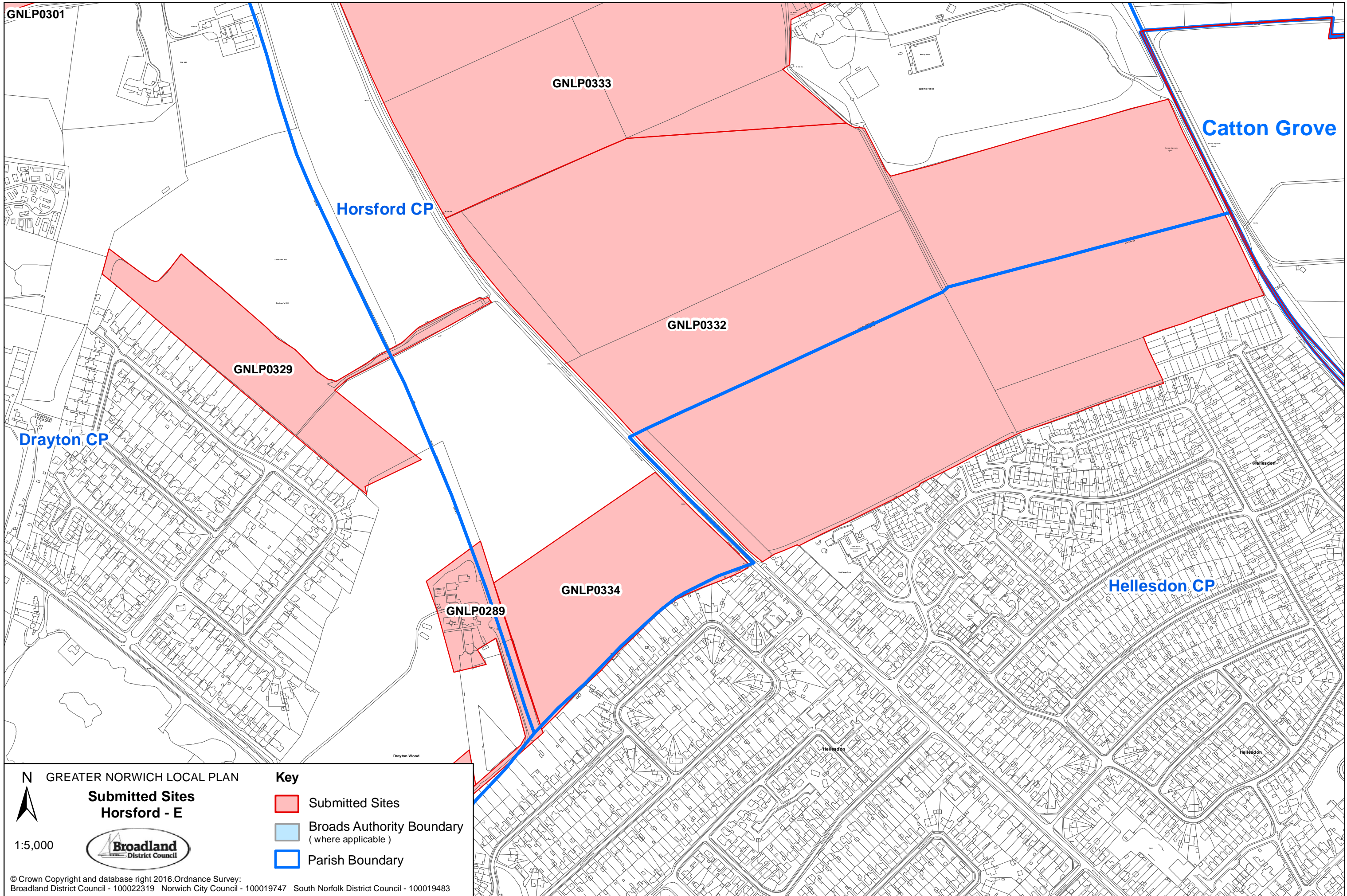
1:5,000

Key

- Submitted Sites
- Broads Authority Boundary (where applicable)
- Parish Boundary

© Crown Copyright and database right 2016. Ordnance Survey:
 Broadland District Council - 100022319 Norwich City Council - 100019747 South Norfolk District Council - 100019483





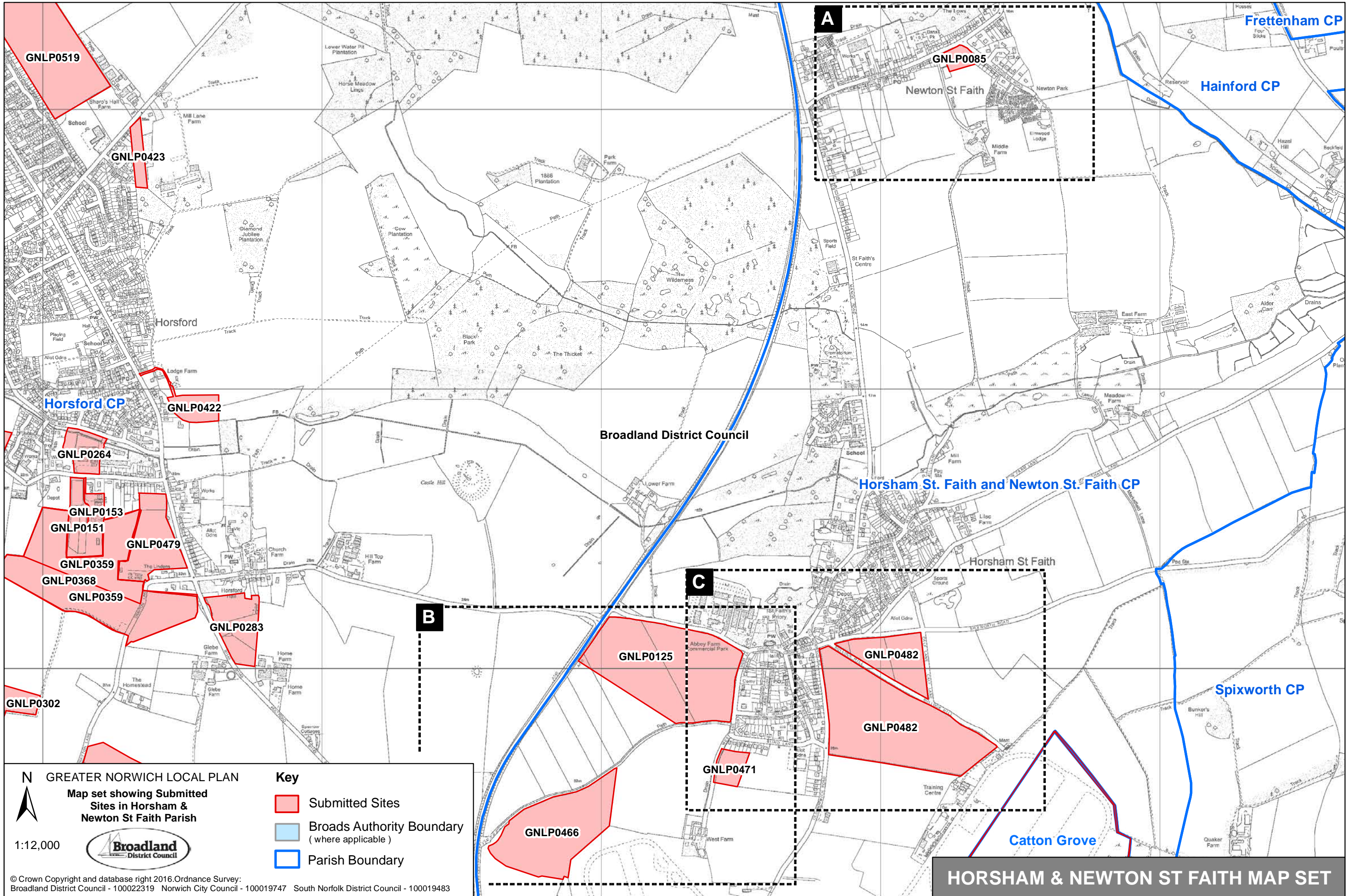
N GREATER NORWICH LOCAL PLAN

**Submitted Sites
Horsford - E**

1:5,000



© Crown Copyright and database right 2016 Ordnance Survey:
Broadland District Council - 100022319 Norwich City Council - 100019747 South Norfolk District Council - 100019483



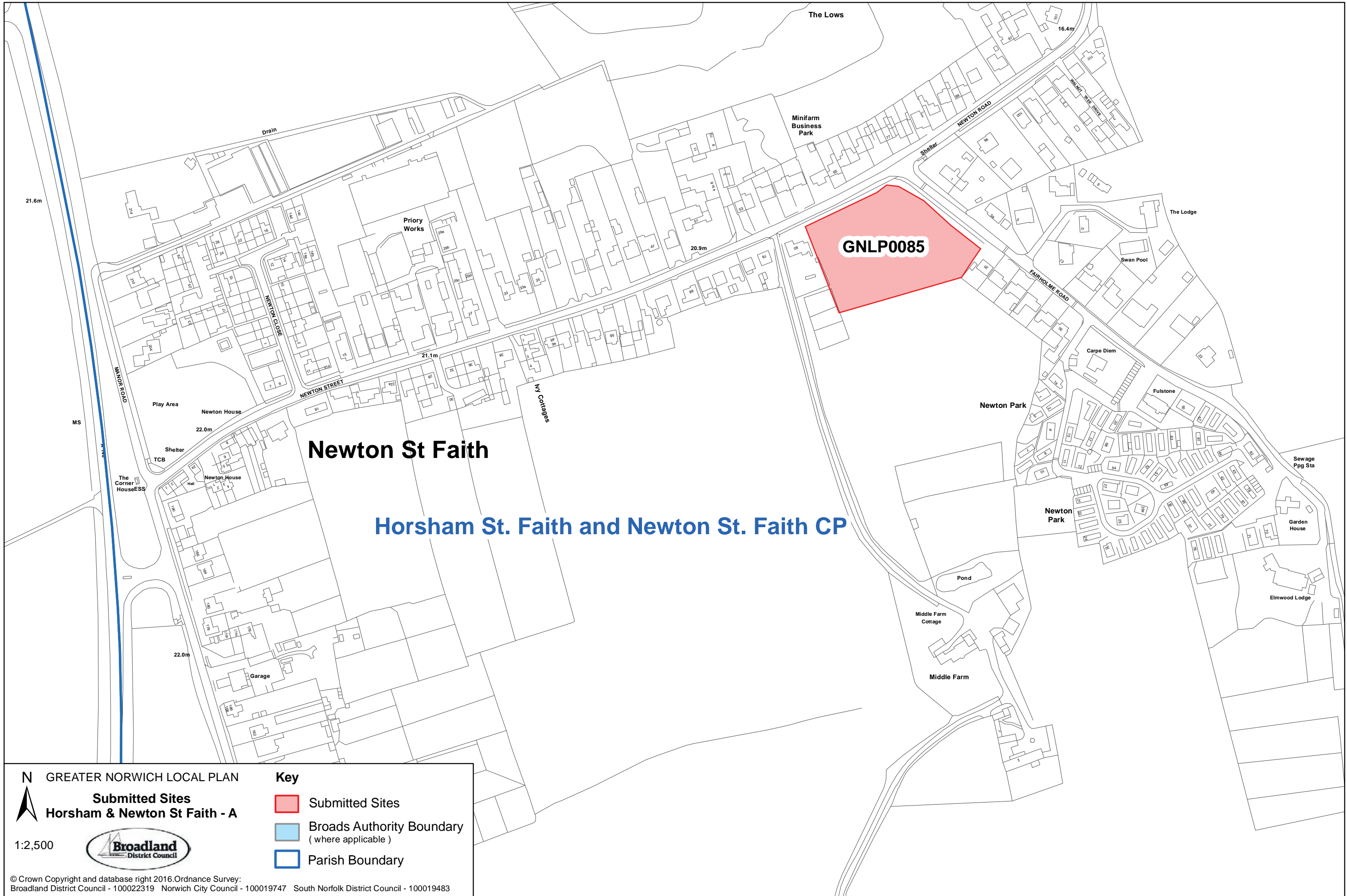
N
 GREATER NORWICH LOCAL PLAN
 Map set showing Submitted
 Sites in Horsham &
 Newton St Faith Parish

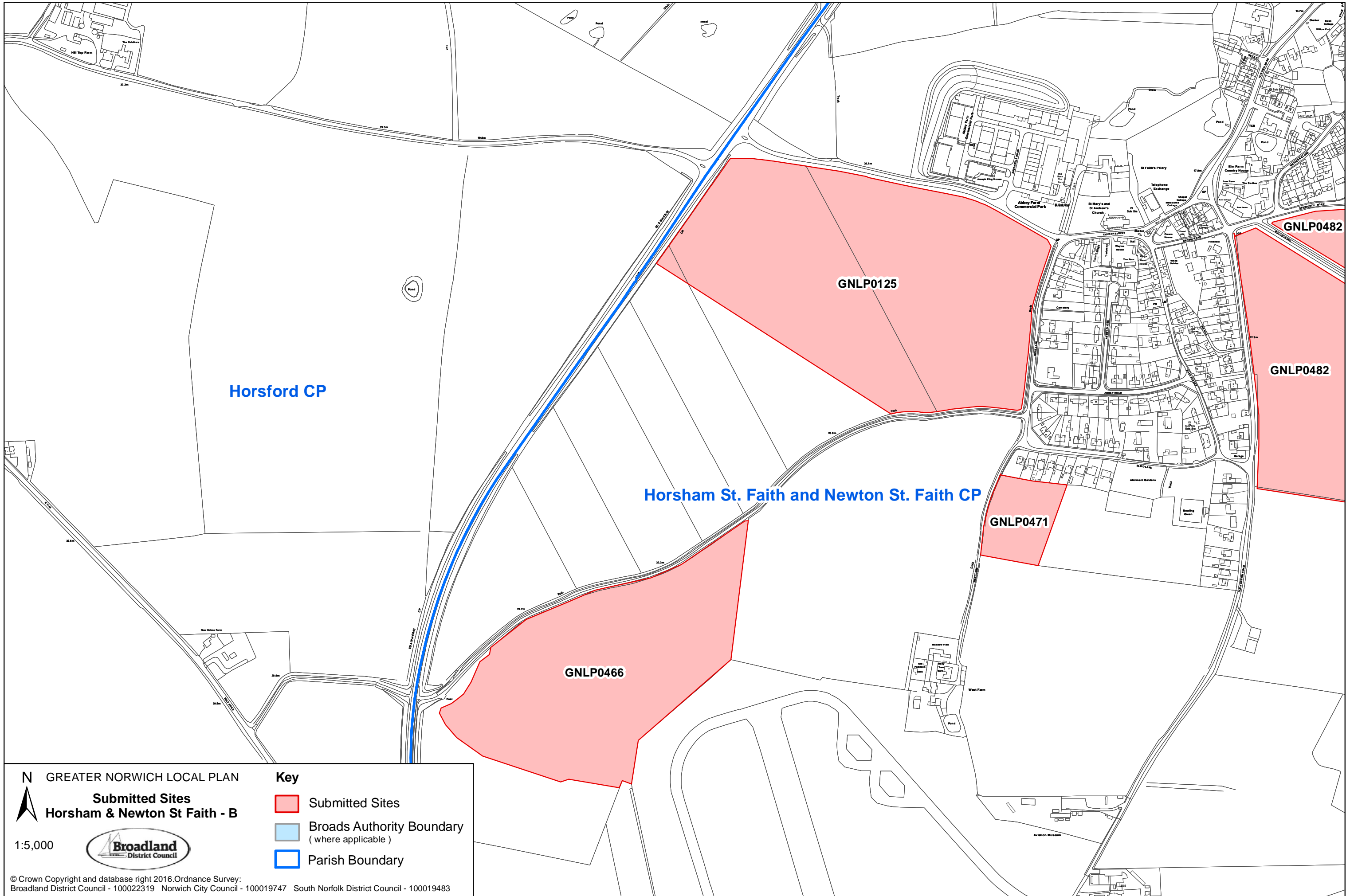
1:12,000

Key
 Submitted Sites
 Broadland Waterways
 Parish Boundary

© Crown Copyright and database right 2016. Ordnance Survey:
 Broadland District Council - 100022319 Norwich City Council - 100019747 South Norfolk District Council - 100019483

HORSHAM & NEWTON ST FAITH MAP SET






N GREATER NORWICH LOCAL PLAN

Submitted Sites
Horsham & Newton St Faith - B

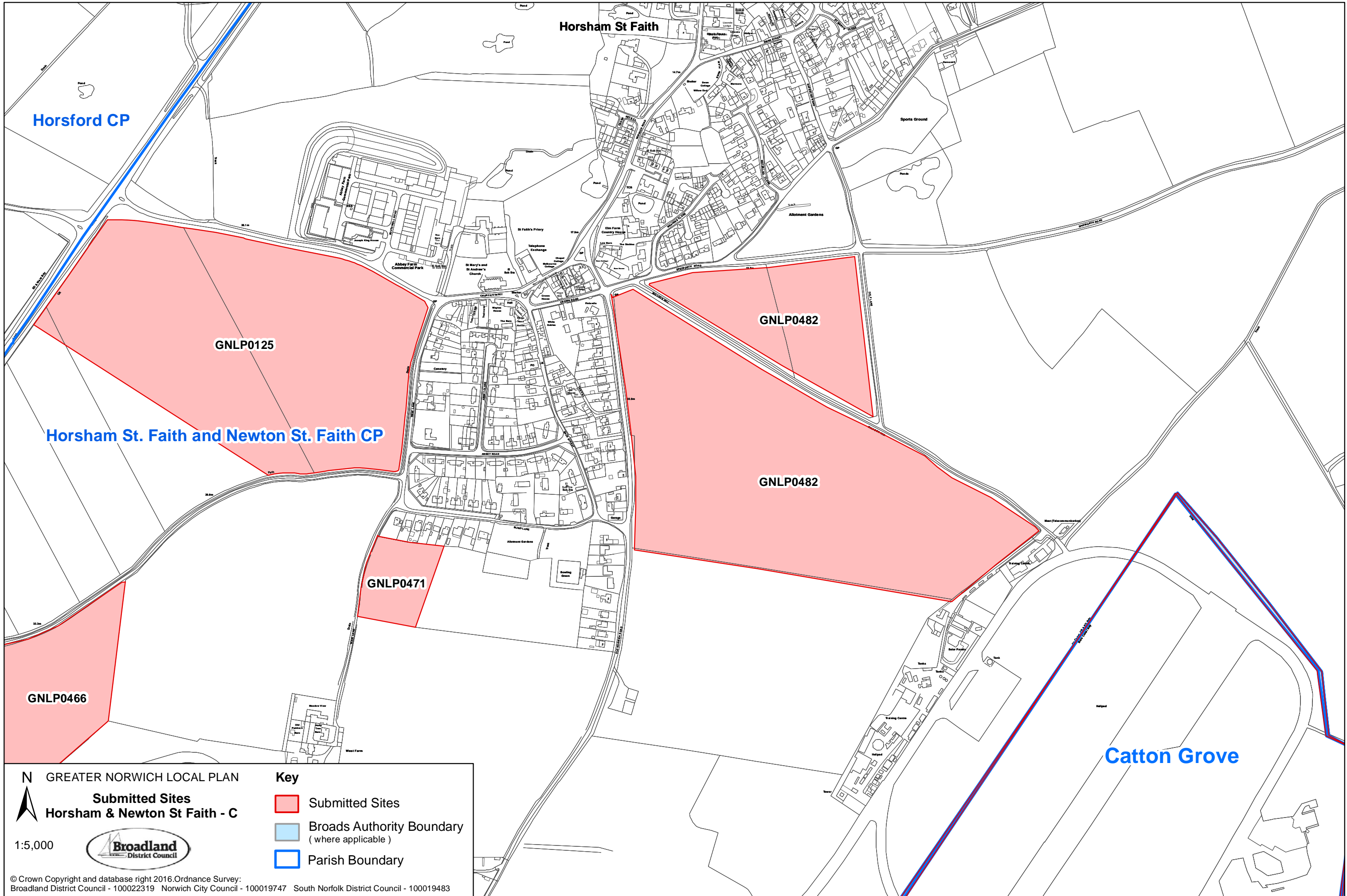
1:5,000



Key

- Submitted Sites
- Broads Authority Boundary (where applicable)
- Parish Boundary

© Crown Copyright and database right 2016. Ordnance Survey:
 Broadland District Council - 100022319 Norwich City Council - 100019747 South Norfolk District Council - 100019483



Horsford CP

Horsham St Faith

GNL0125

GNL0482

Horsham St. Faith and Newton St. Faith CP

GNL0482

GNL0471

GNL0466

Catton Grove

N GREATER NORWICH LOCAL PLAN

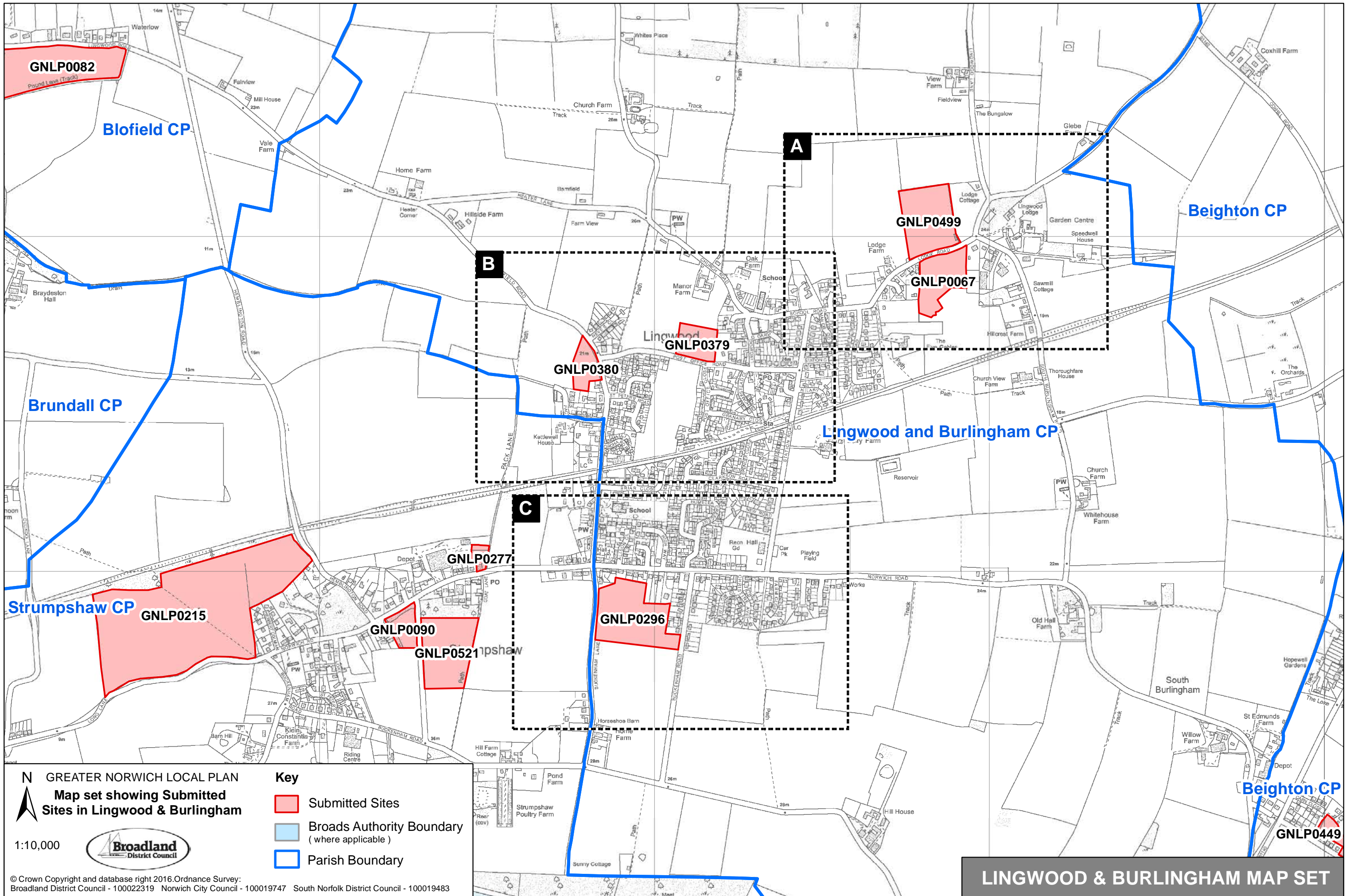
Key

- Submitted Sites
- Broads Authority Boundary (where applicable)
- Parish Boundary



1:5,000

Submitted Sites
Horsham & Newton St Faith - C



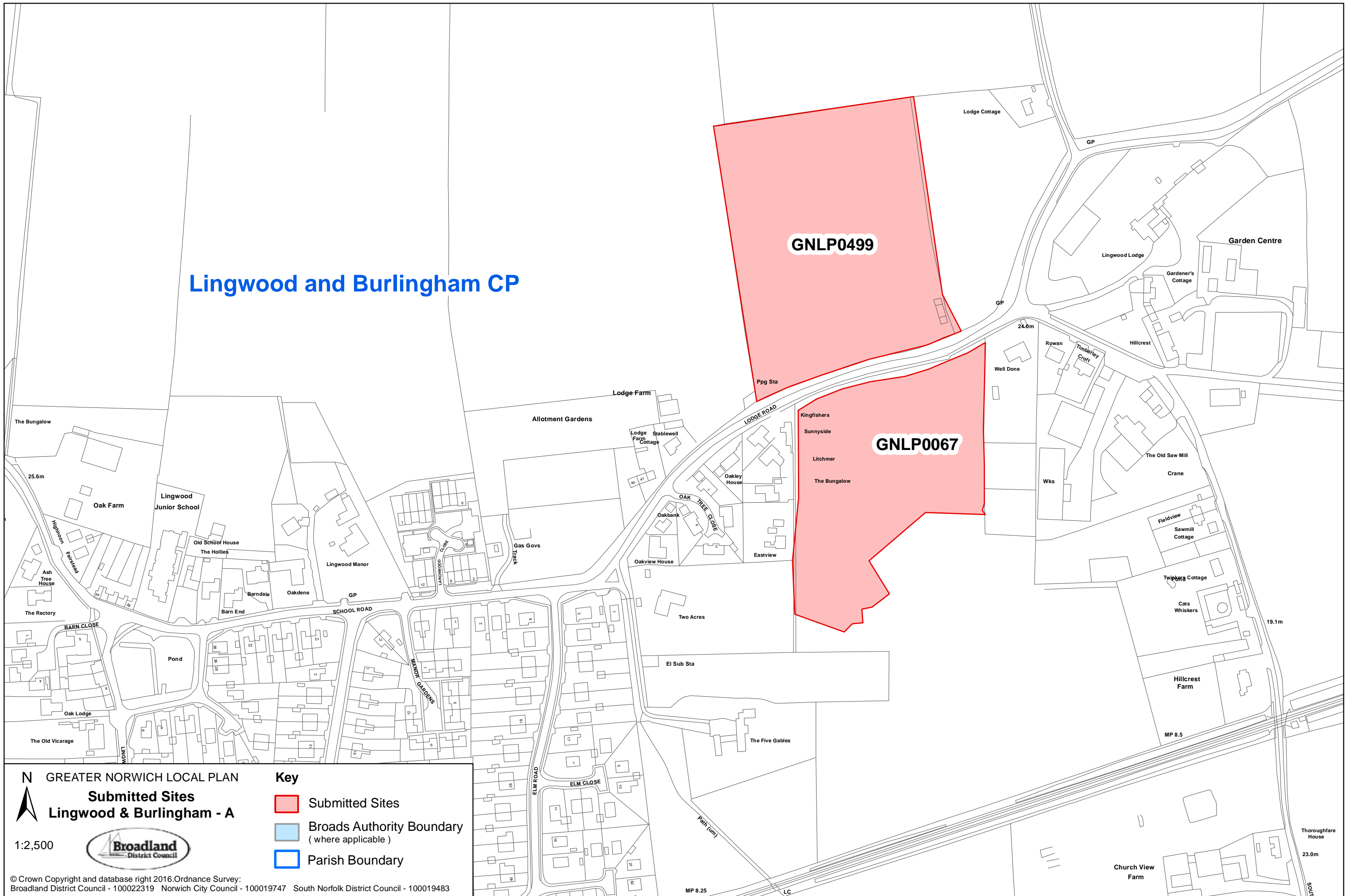
N
 GREATER NORWICH LOCAL PLAN
 Map set showing Submitted
 Sites in Lingwood & Burlingham

1:10,000



- Key**
- Submitted Sites
 - Broads Authority Boundary (where applicable)
 - Parish Boundary

Lingwood and Burlingham CP



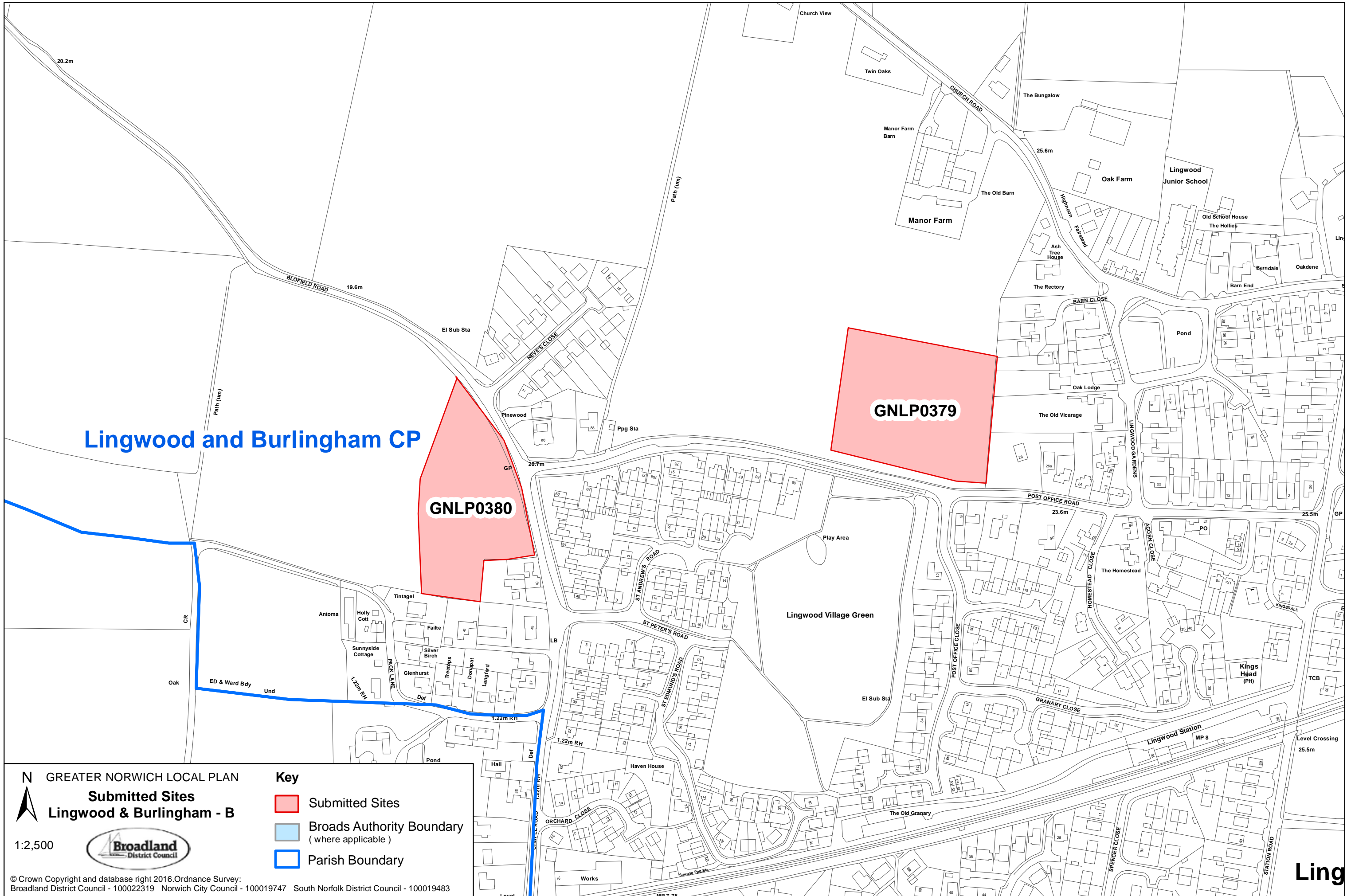
N GREATER NORWICH LOCAL PLAN
Submitted Sites
Lingwood & Burlingham - A



1:2,500

- Key**
- Submitted Sites
 - Broads Authority Boundary (where applicable)
 - Parish Boundary

© Crown Copyright and database right 2016. Ordnance Survey:
 Broadland District Council - 100022319 Norwich City Council - 100019747 South Norfolk District Council - 100019483



Lingwood and Burlingham CP

GNLP0380

GNLP0379

N GREATER NORWICH LOCAL PLAN
Submitted Sites
Lingwood & Burlingham - B

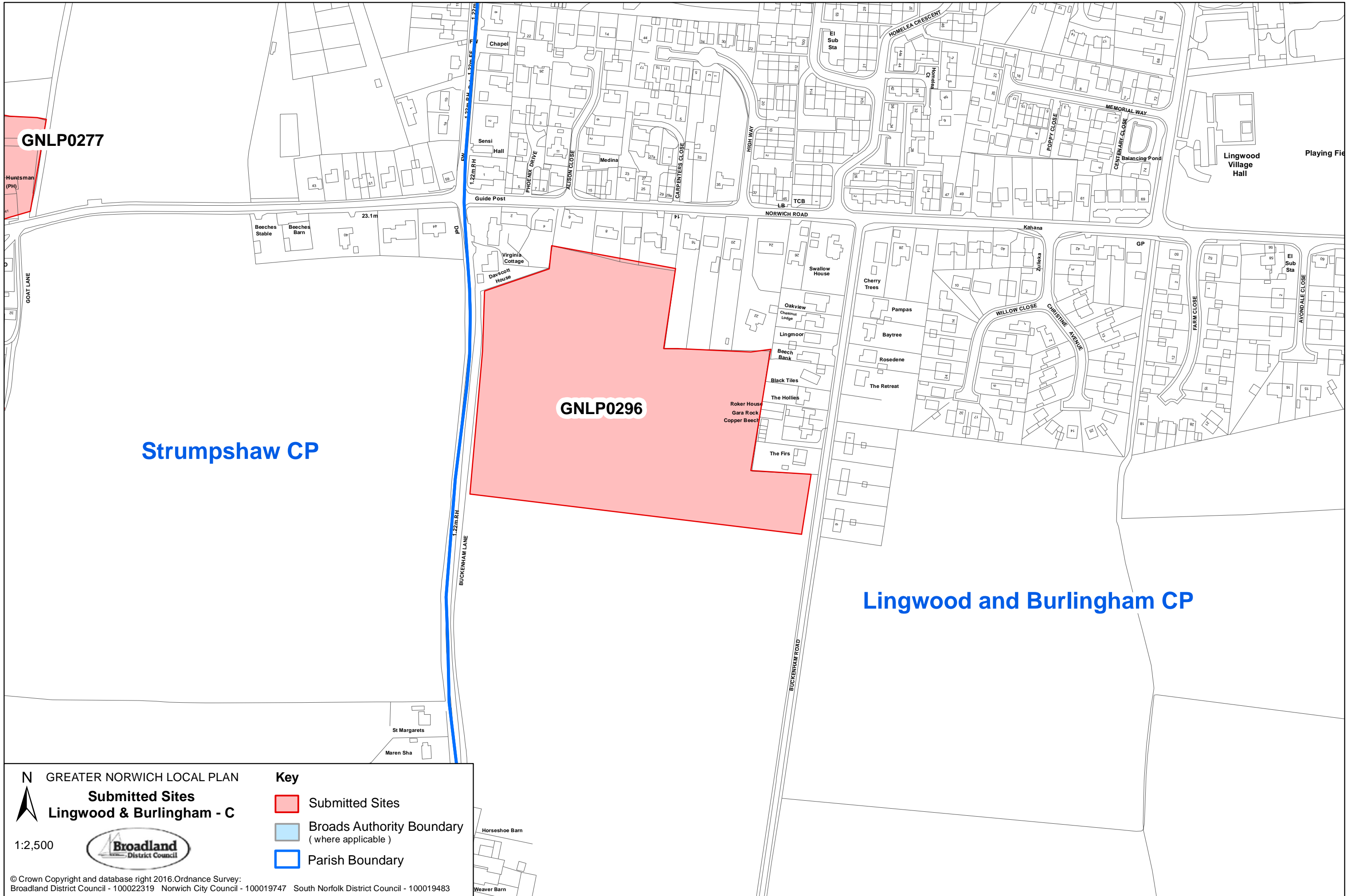
1:2,500



- Key**
- Submitted Sites
 - Broads Authority Boundary (where applicable)
 - Parish Boundary

© Crown Copyright and database right 2016. Ordnance Survey:
Broadland District Council - 100022319 Norwich City Council - 100019747 South Norfolk District Council - 100019483

Ling

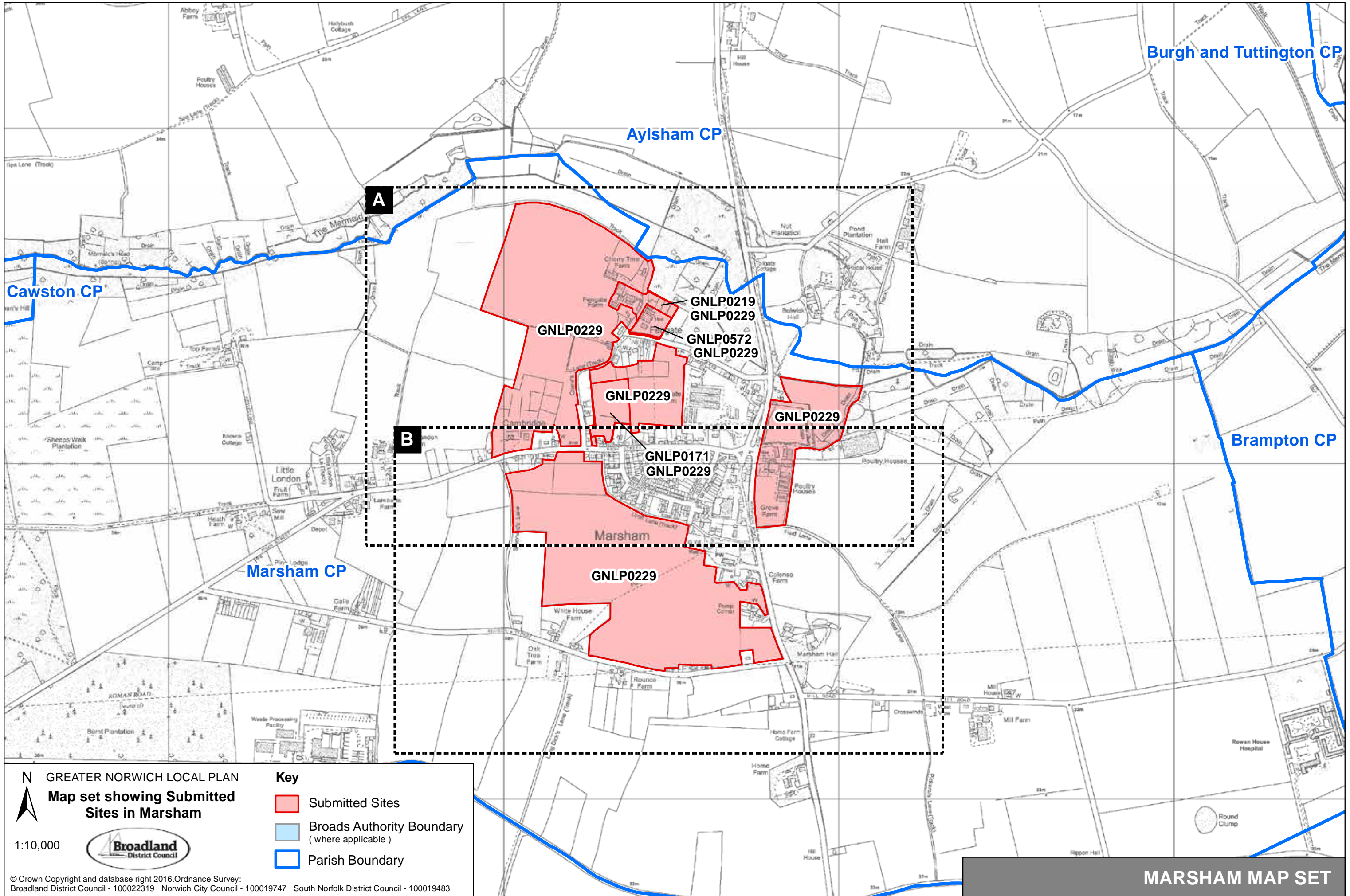


N GREATER NORWICH LOCAL PLAN
Submitted Sites
 Lingwood & Burlingham - C

1:2,500



- Key**
- Submitted Sites
 - Broads Authority Boundary (where applicable)
 - Parish Boundary



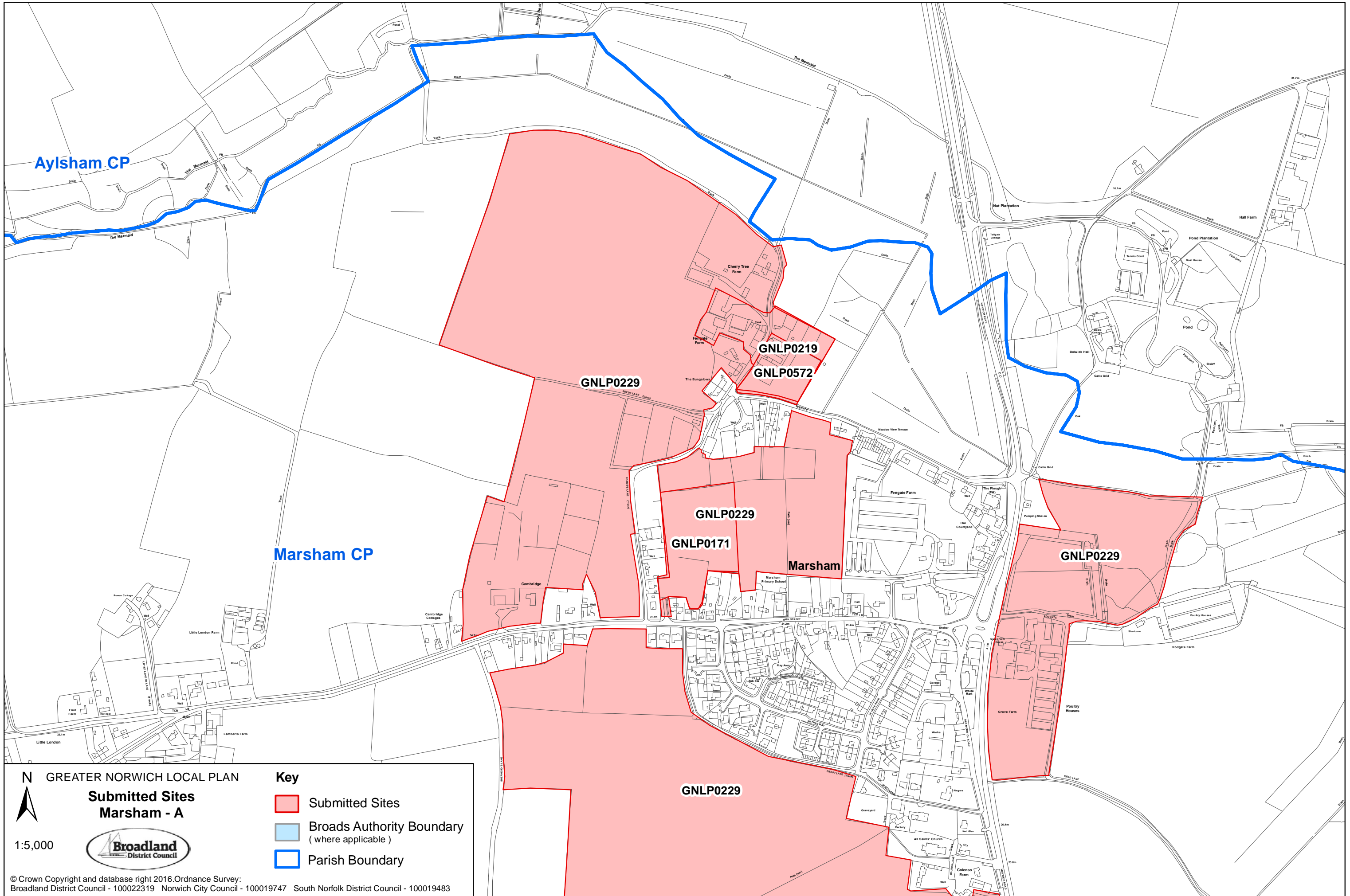
N GREATER NORWICH LOCAL PLAN
 Map set showing Submitted Sites in Marham



1:10,000

- Key**
- Submitted Sites
 - Broads Authority Boundary (where applicable)
 - Parish Boundary

© Crown Copyright and database right 2016. Ordnance Survey:
 Broadland District Council - 100022319 Norwich City Council - 100019747 South Norfolk District Council - 100019483



N GREATER NORWICH LOCAL PLAN

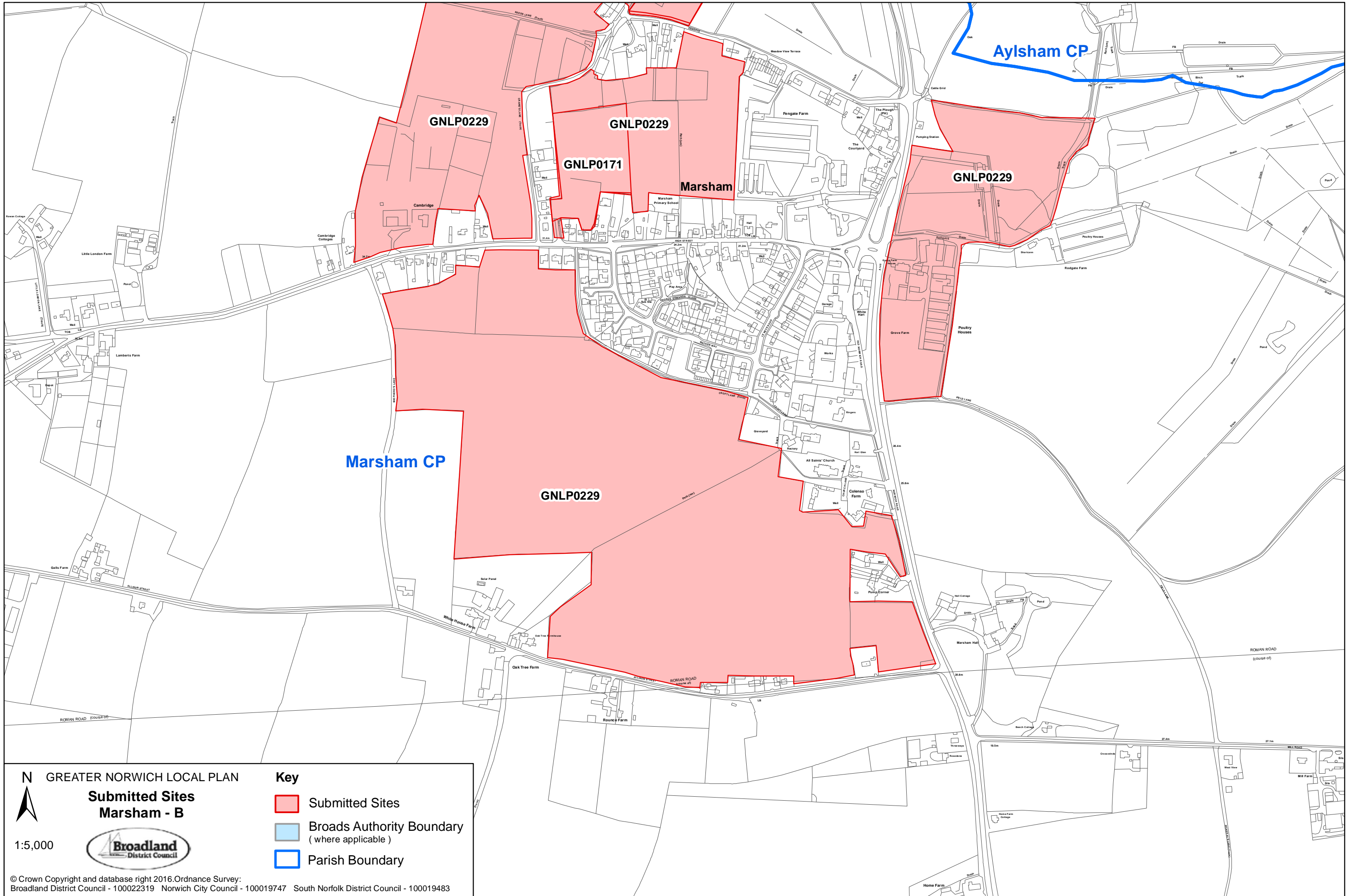
**Submitted Sites
Marsham - A**

Key

- Submitted Sites
- Broads Authority Boundary (where applicable)
- Parish Boundary

1:5,000





N GREATER NORWICH LOCAL PLAN

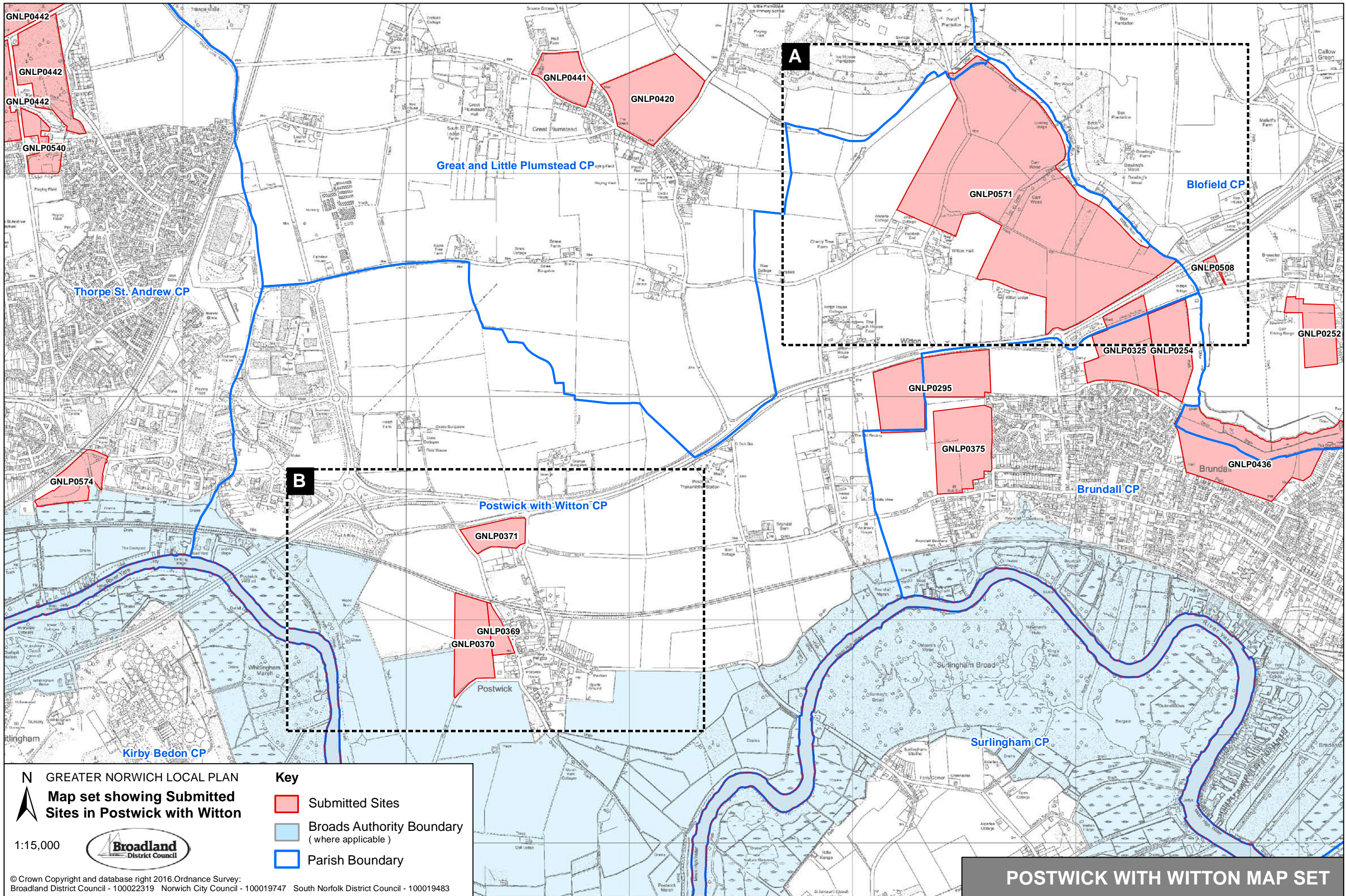
**Submitted Sites
Marsham - B**

Key

- Submitted Sites
- Broads Authority Boundary
(where applicable)
- Parish Boundary

1:5,000





N GREATER NORWICH LOCAL PLAN
 Map set showing Submitted Sites in Postwick with Witton

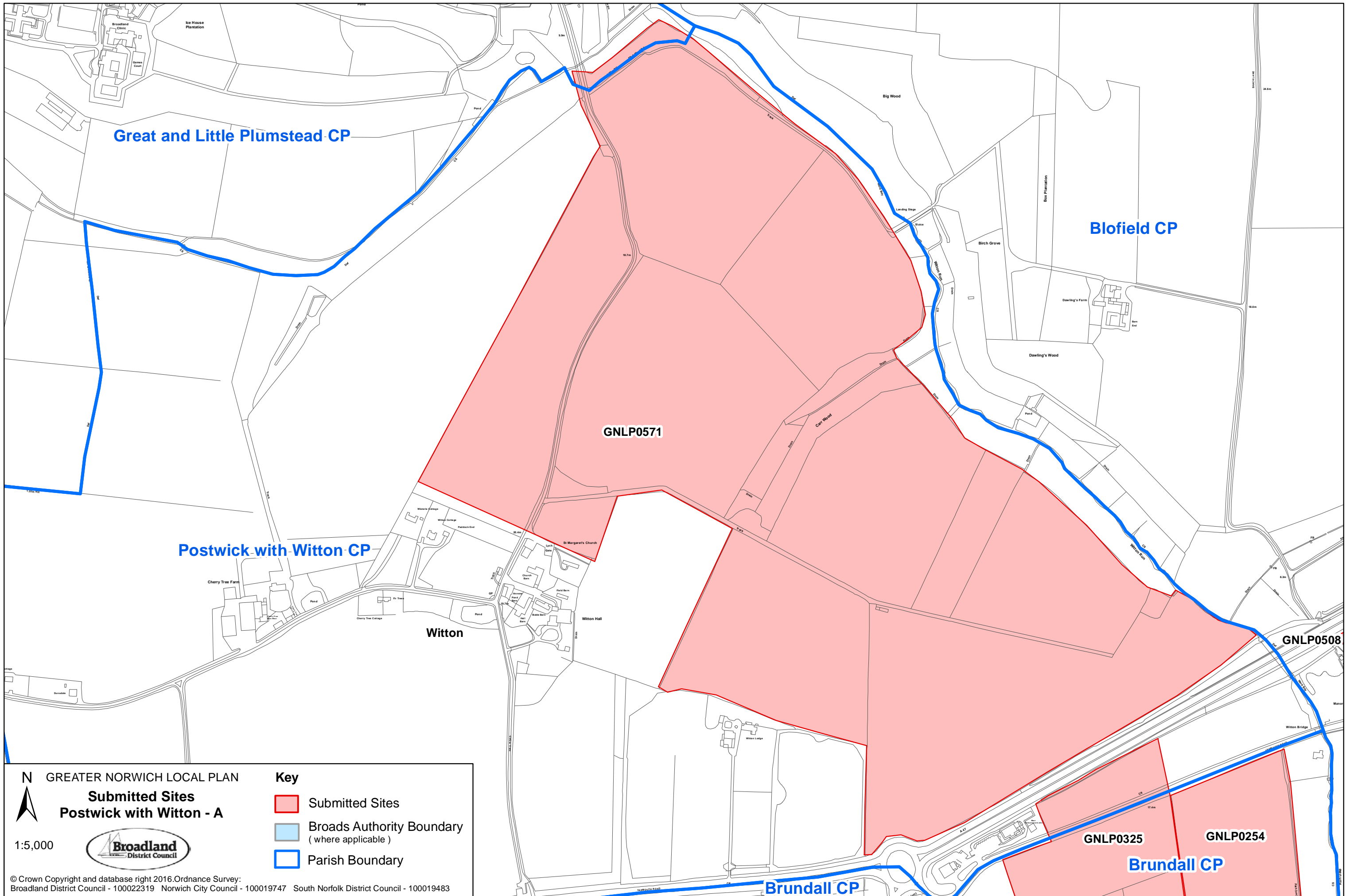


1:15,000

- Key**
- Submitted Sites
 - Broads Authority Boundary (where applicable)
 - Parish Boundary


© Crown Copyright and database right 2016. Ordnance Survey:
 Broadland District Council - 100022319 Norwich City Council - 100019747 South Norfolk District Council - 100019483

POSTWICK WITH WITTON MAP SET



N GREATER NORWICH LOCAL PLAN
Submitted Sites
Postwick with Witton - A

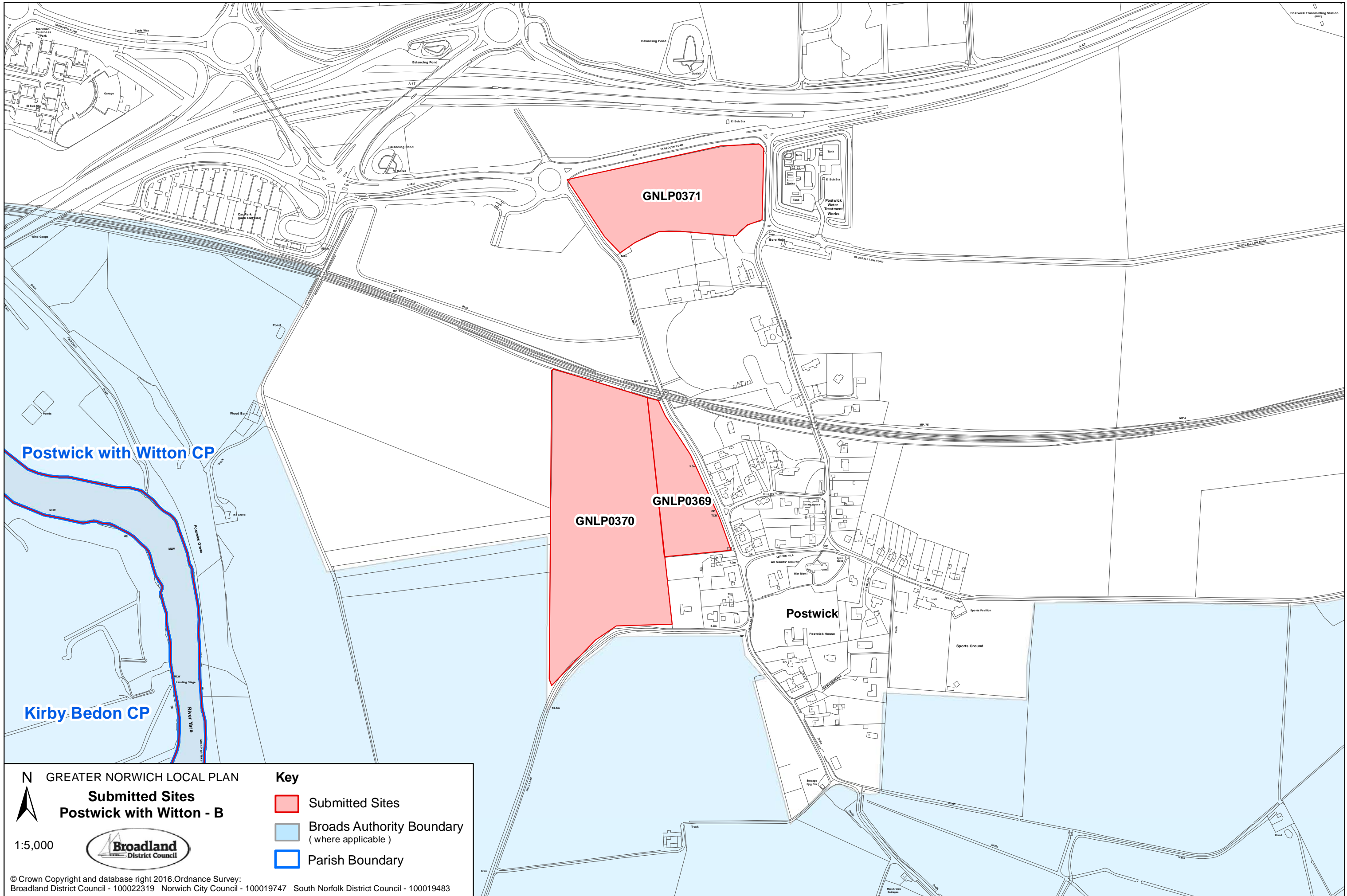
1:5,000



Key

- Submitted Sites
- Broads Authority Boundary (where applicable)
- Parish Boundary

© Crown Copyright and database right 2016 Ordnance Survey:
 Broadland District Council - 100022319 Norwich City Council - 100019747 South Norfolk District Council - 100019483



Postwick with Witton CP

Kirby Bedon CP

N GREATER NORWICH LOCAL PLAN

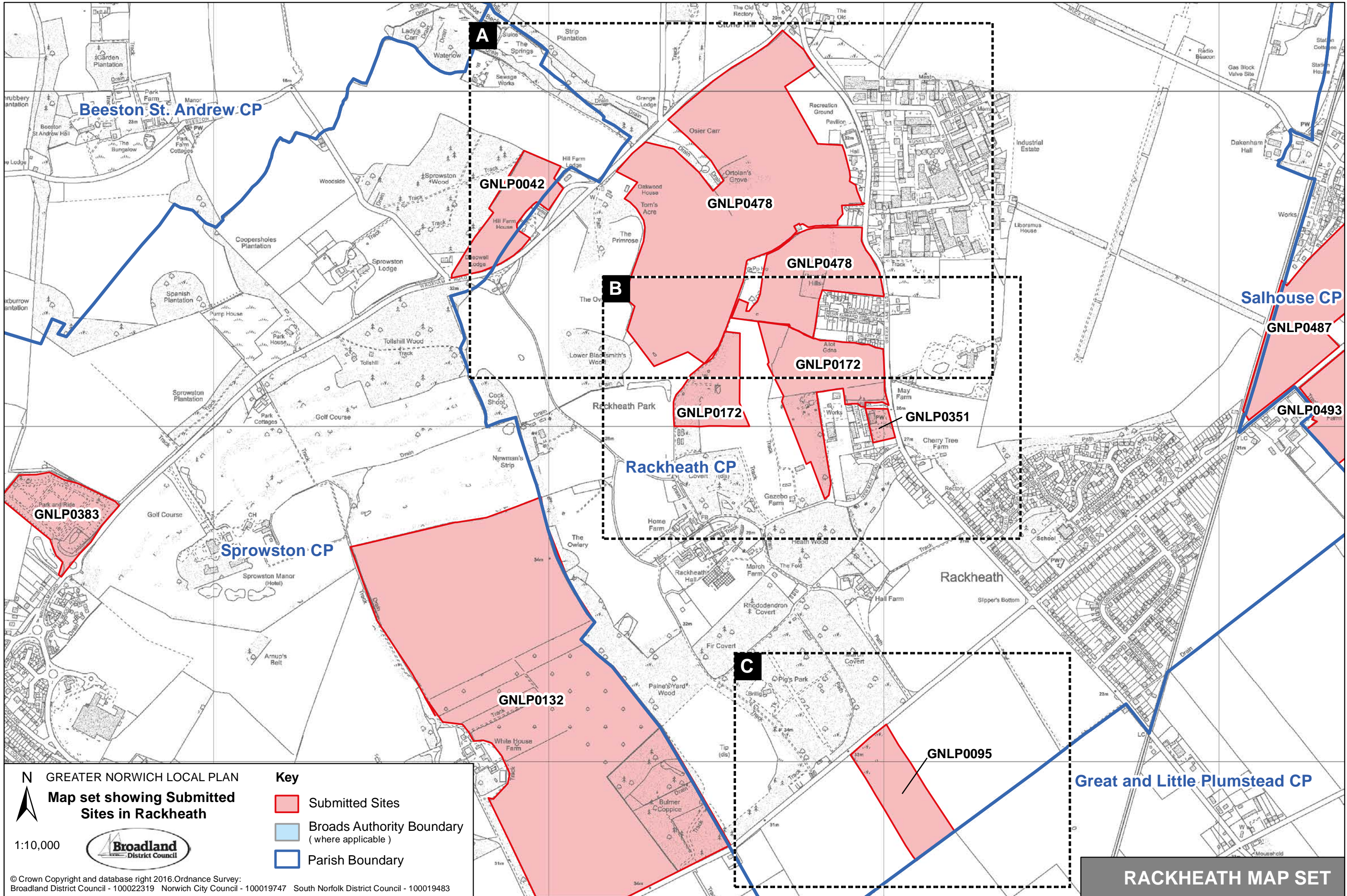
Submitted Sites
Postwick with Witton - B

Key

- Submitted Sites
- Broads Authority Boundary (where applicable)
- Parish Boundary

1:5,000





N GREATER NORWICH LOCAL PLAN
 Map set showing Submitted Sites in Rackheath

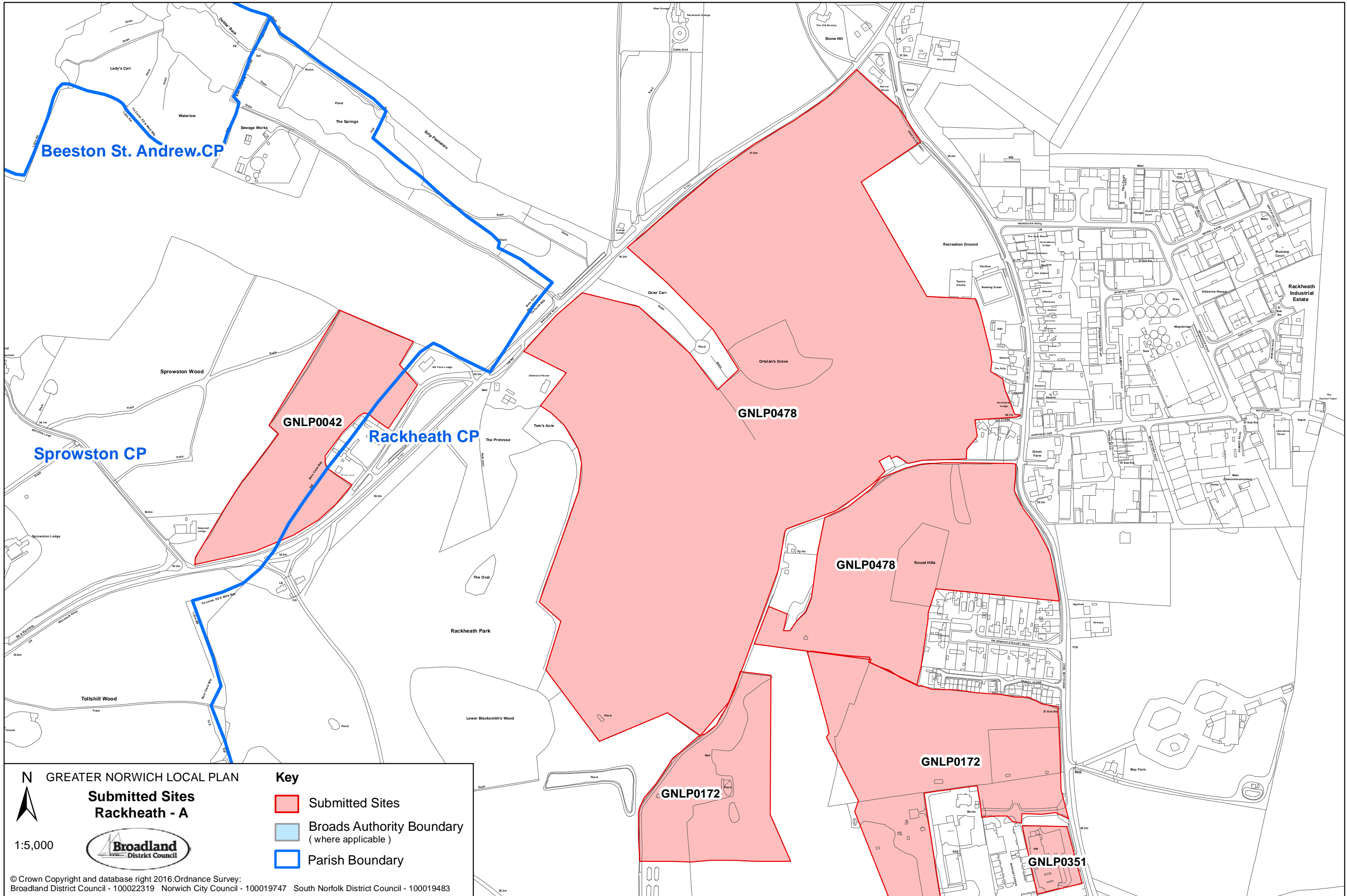
1:10,000



- Key**
- Submitted Sites
 - Broads Authority Boundary (where applicable)
 - Parish Boundary

© Crown Copyright and database right 2016. Ordnance Survey:
 Broadland District Council - 100022319 Norwich City Council - 100019747 South Norfolk District Council - 100019483

RACKHEATH MAP SET



N GREATER NORWICH LOCAL PLAN

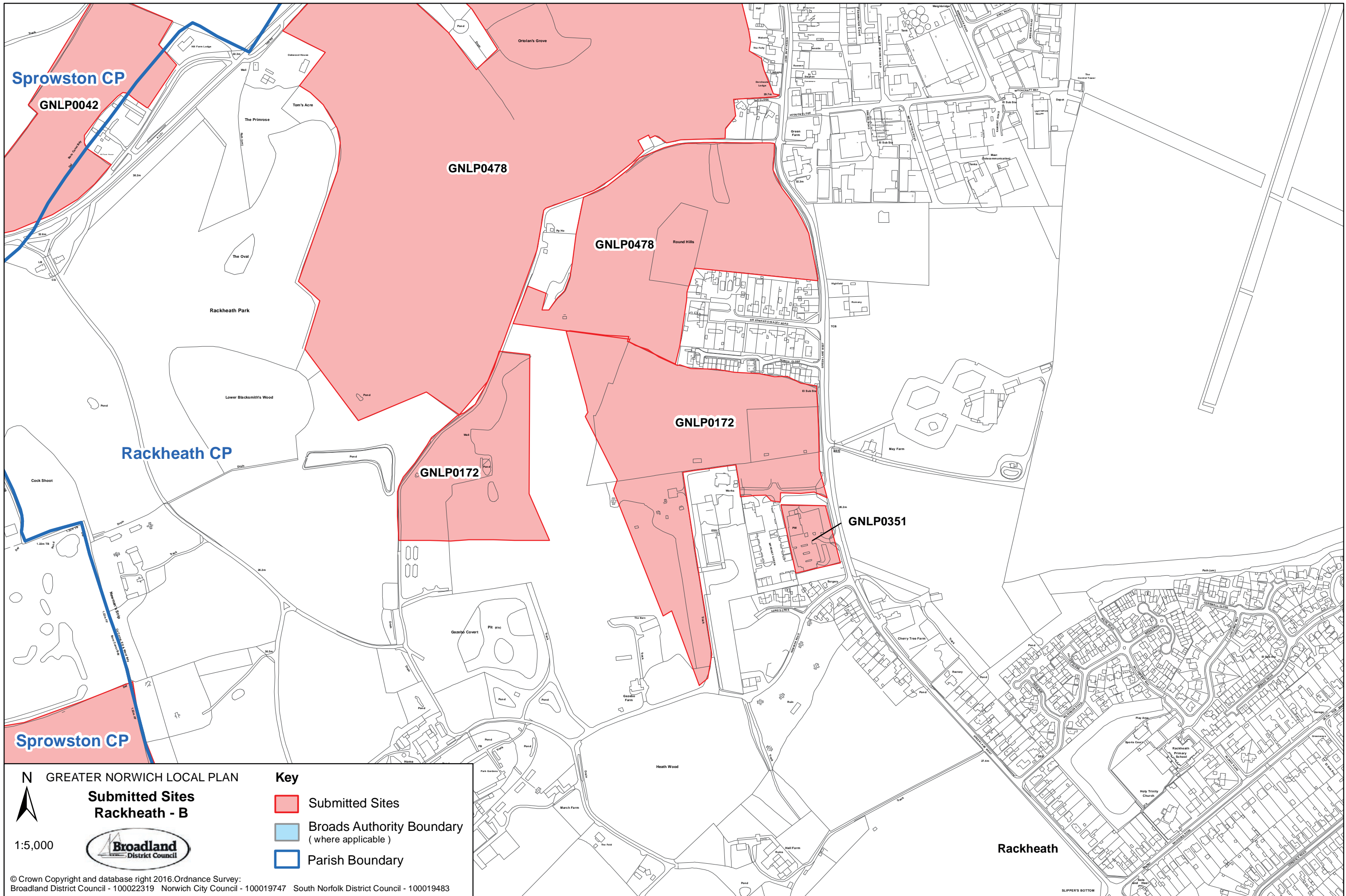
**Submitted Sites
Rackheath - A**

1:5,000

Key

- Submitted Sites
- Broads Authority Boundary (where applicable)
- Parish Boundary

© Crown Copyright and database right 2016. Ordnance Survey:
Broadland District Council - 100022319 Norwich City Council - 100019747 South Norfolk District Council - 100019483

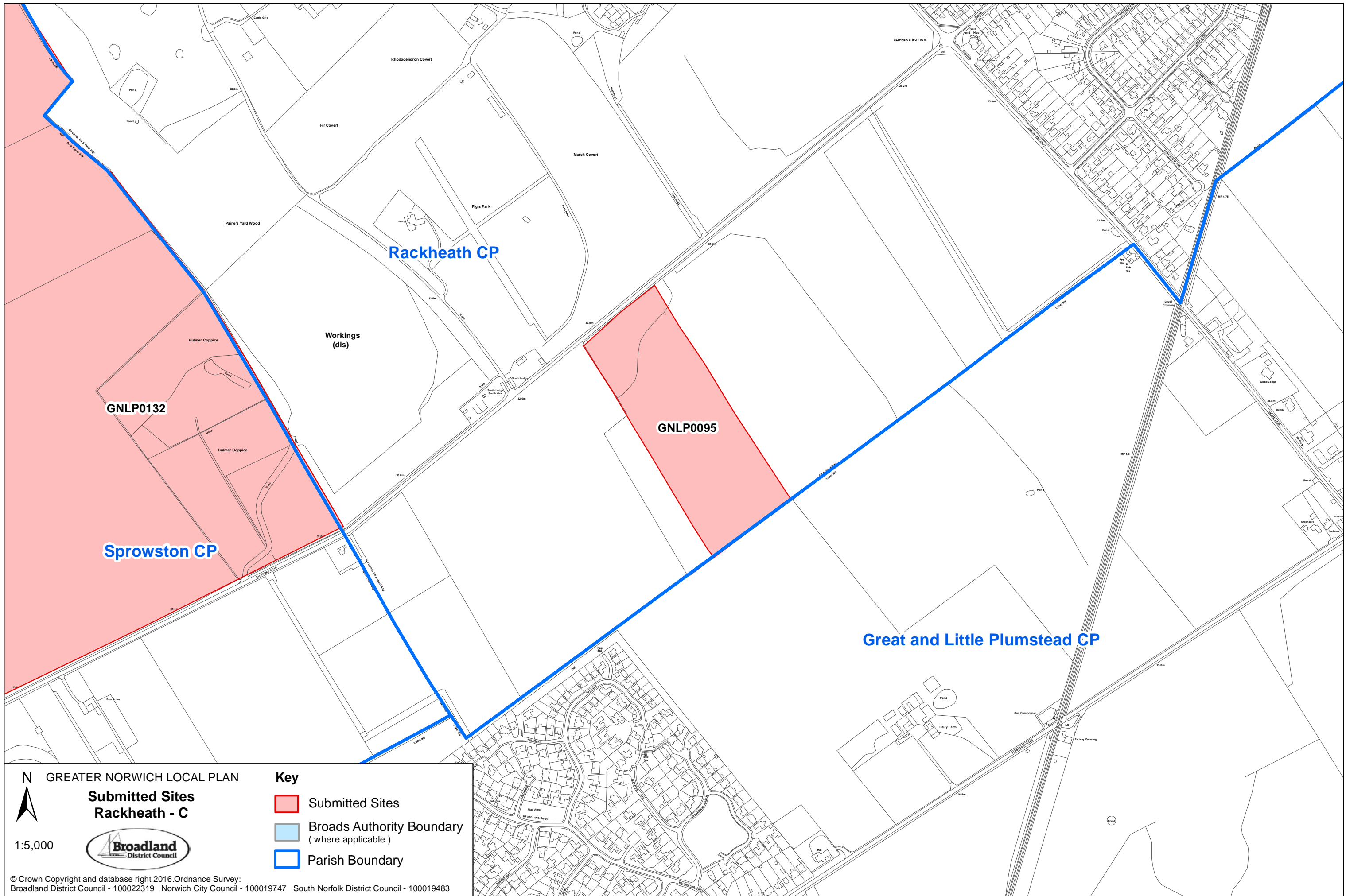


N GREATER NORWICH LOCAL PLAN

Submitted Sites
Rackheath - B

1:5,000






N GREATER NORWICH LOCAL PLAN

**Submitted Sites
Rackheath - C**

1:5,000



Key

- Submitted Sites
- Broads Authority Boundary (where applicable)
- Parish Boundary

© Crown Copyright and database right 2016 Ordnance Survey:
 Broadland District Council - 100022319 Norwich City Council - 100019747 South Norfolk District Council - 100019483