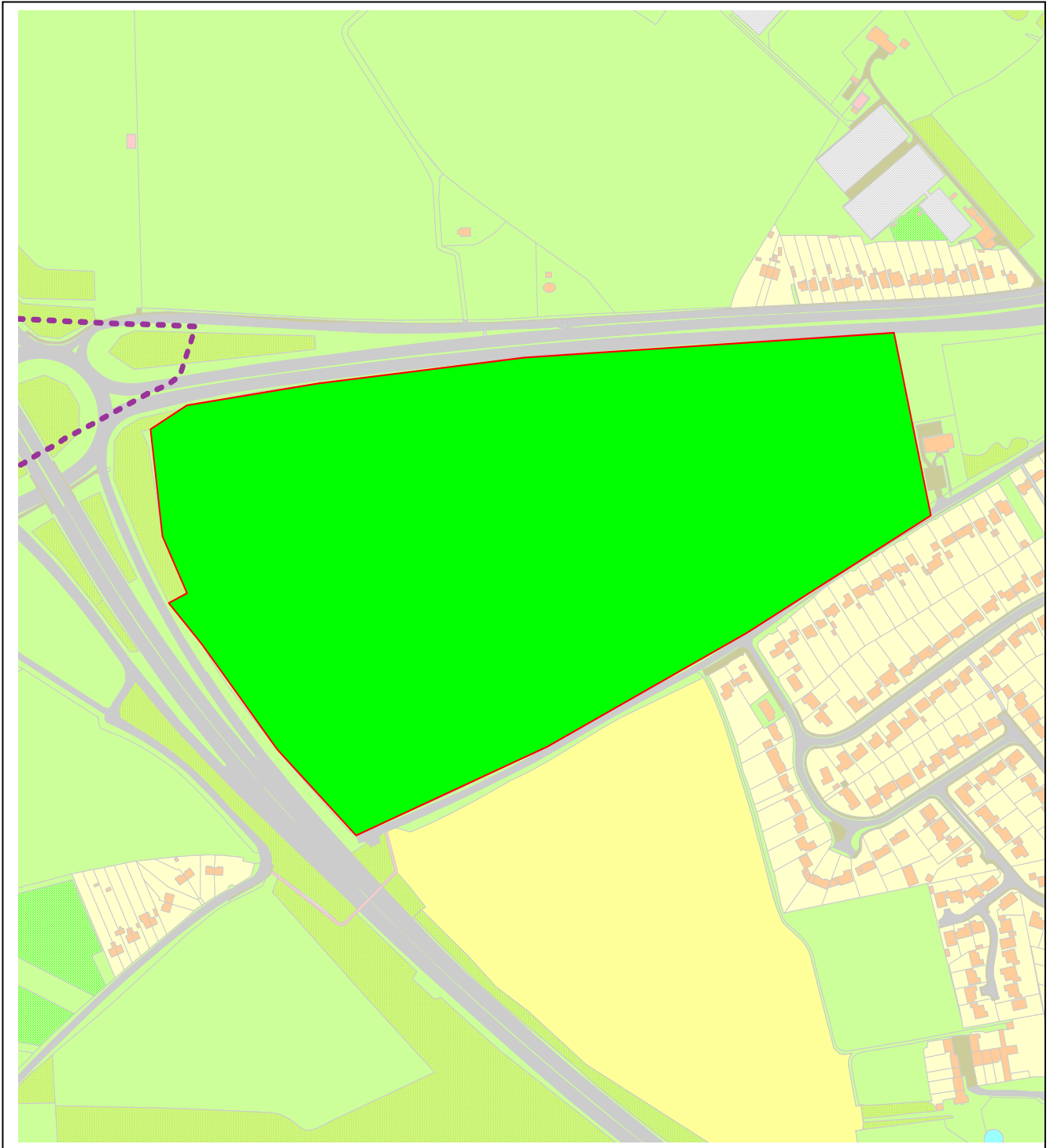
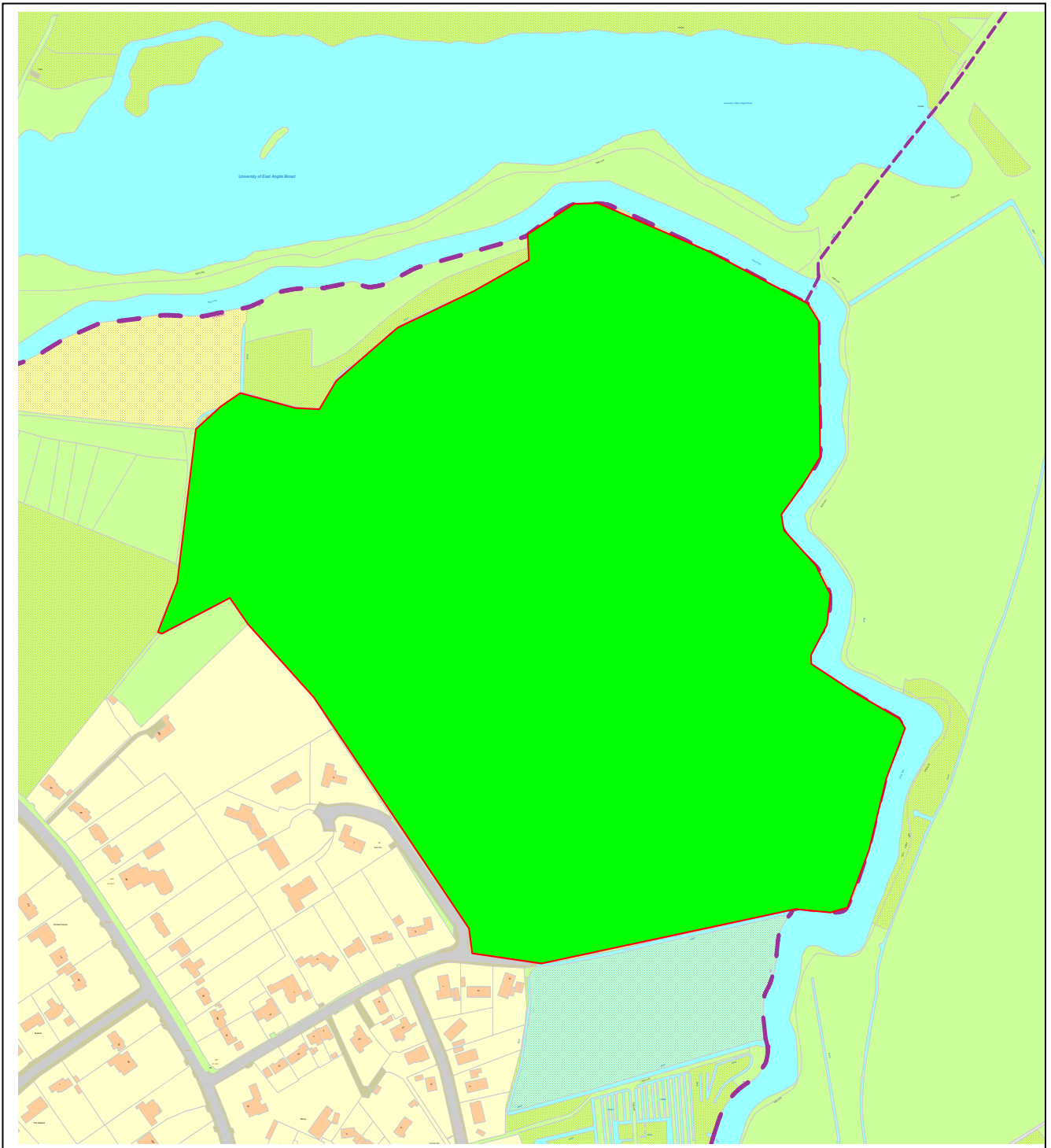


SNC0027 – Cringleford, Land between Cantley Lane and A11



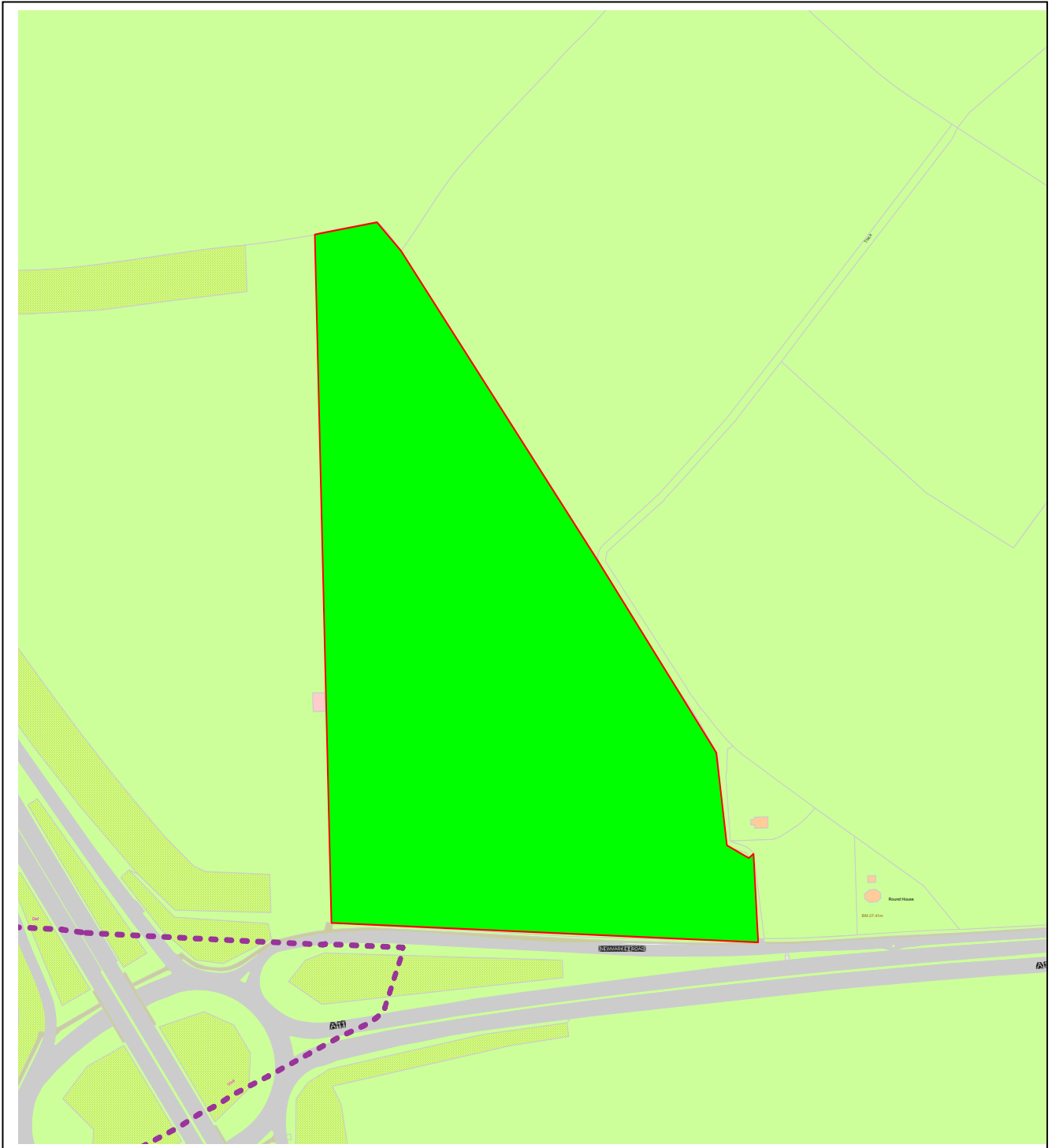
This material has been reproduced from Ordnance Survey digital map data with the permission of the controller of Her Majesty's Stationery Office, © Crown Copyright.

SNC0028 – Cringleford, Cringleford Wood



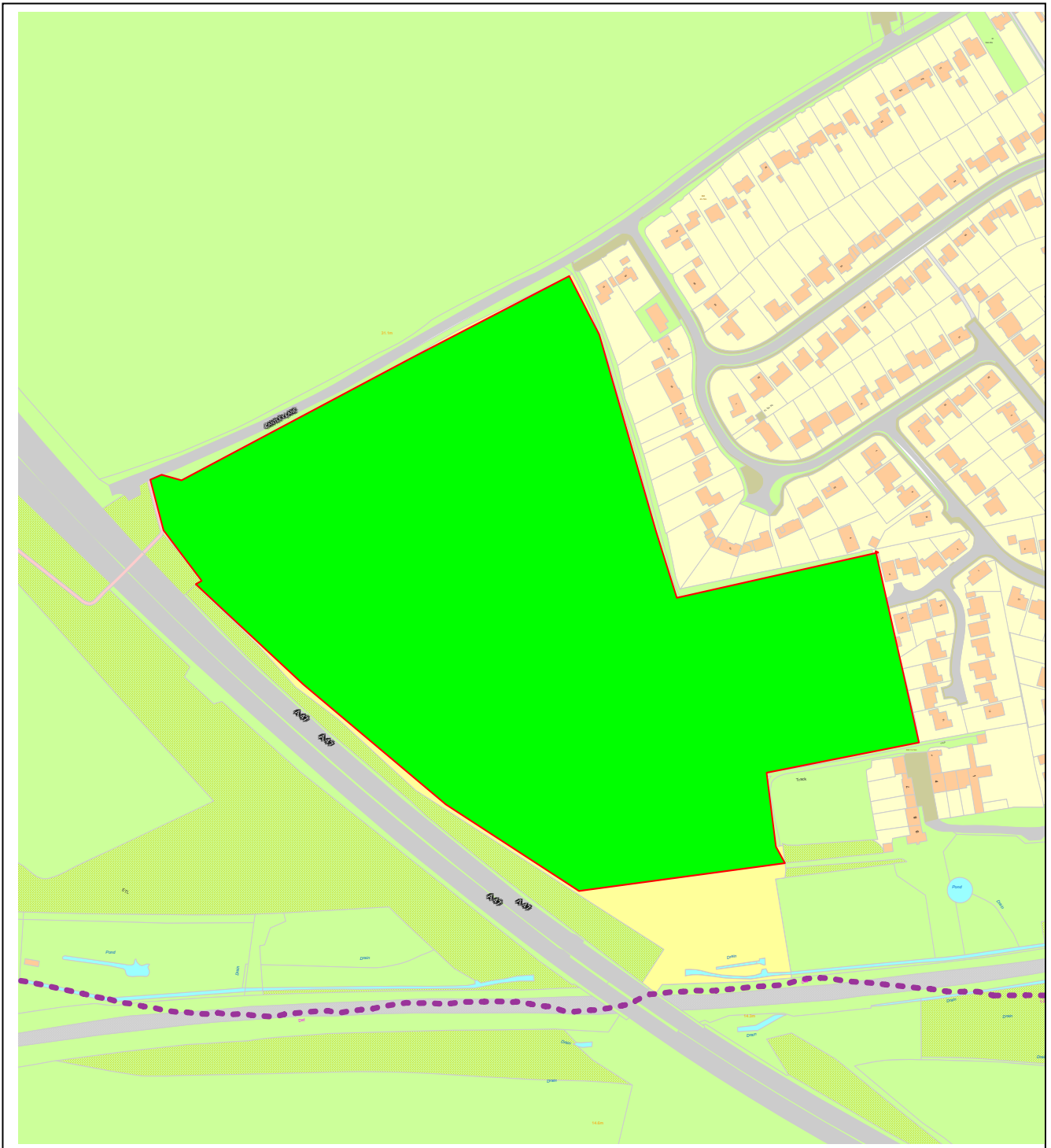
This material has been reproduced from Ordnance Survey digital map data with the permission of the controller of Her Majesty's Stationery Office, © Crown Copyright.

SNC0029 – Cringleford, Land North of Thickthorn Junction



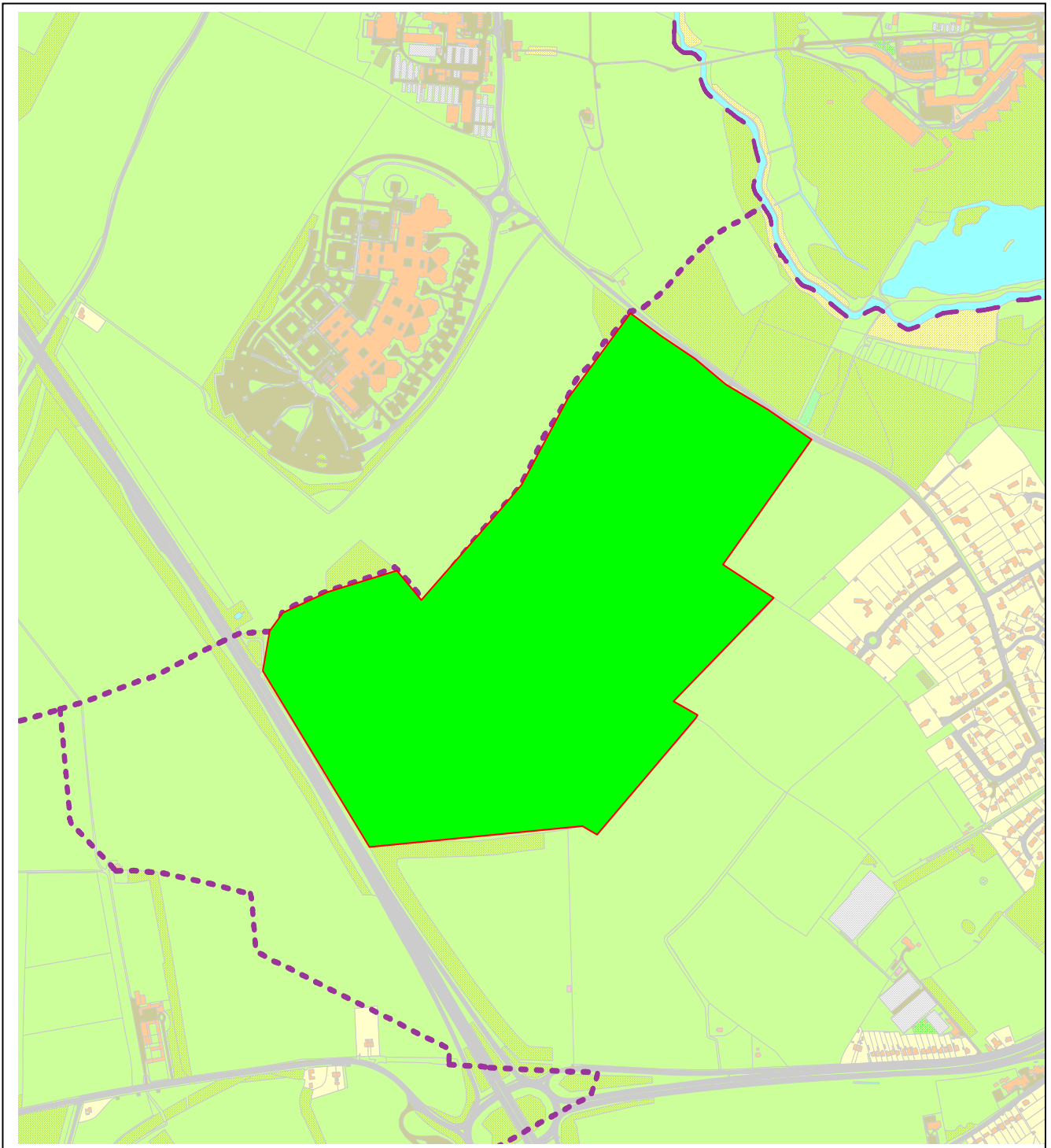
This material has been reproduced from Ordnance Survey digital map data with the permission of the controller of Her Majesty's Stationery Office, © Crown Copyright.

SNC0030 – Cringleford, Land South of Cantley Lane



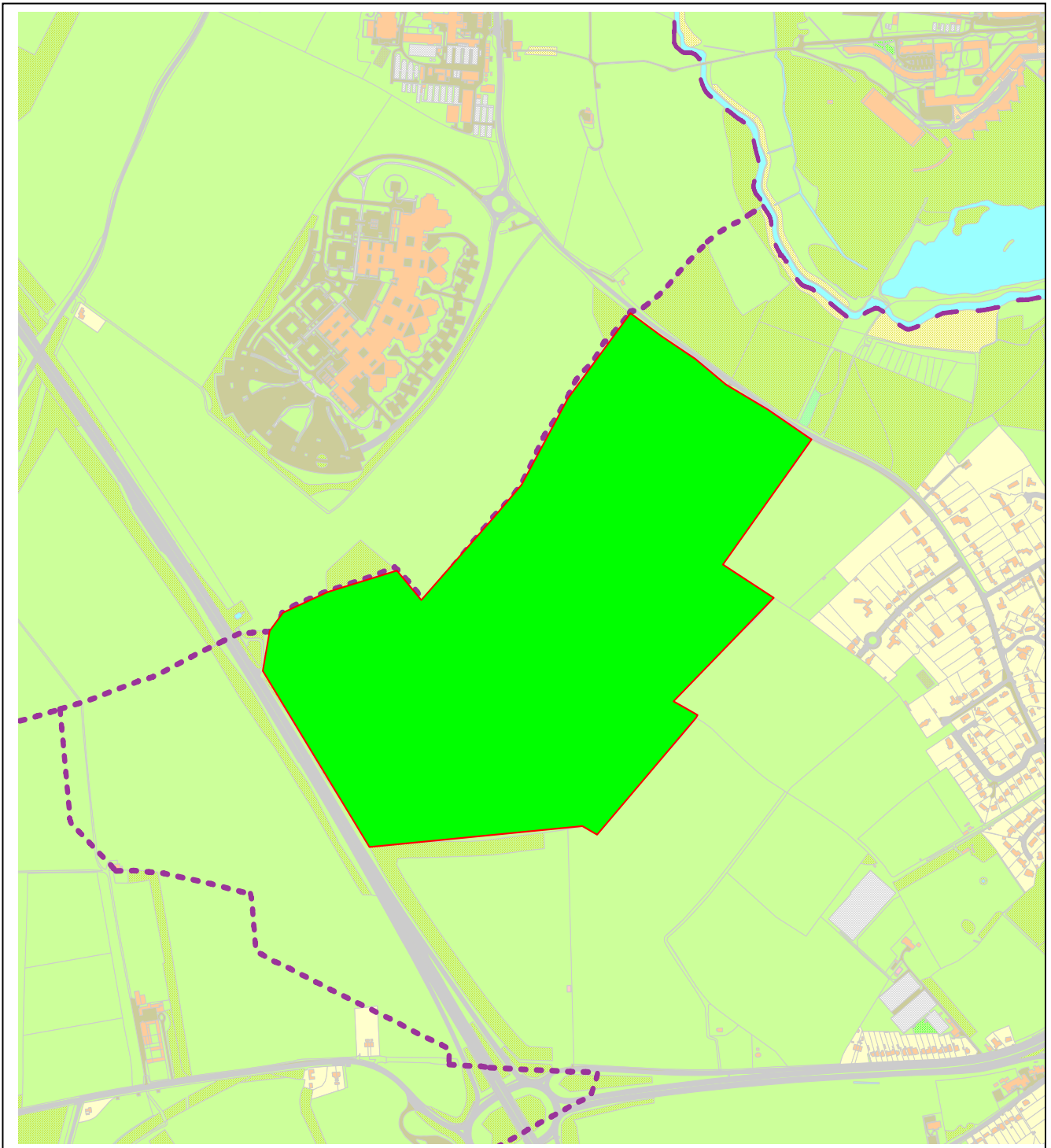
This material has been reproduced from Ordnance Survey digital map data with the permission of the controller of Her Majesty's Stationery Office, © Crown Copyright.

SNC0031 – Cringleford, Land at Colney Lane



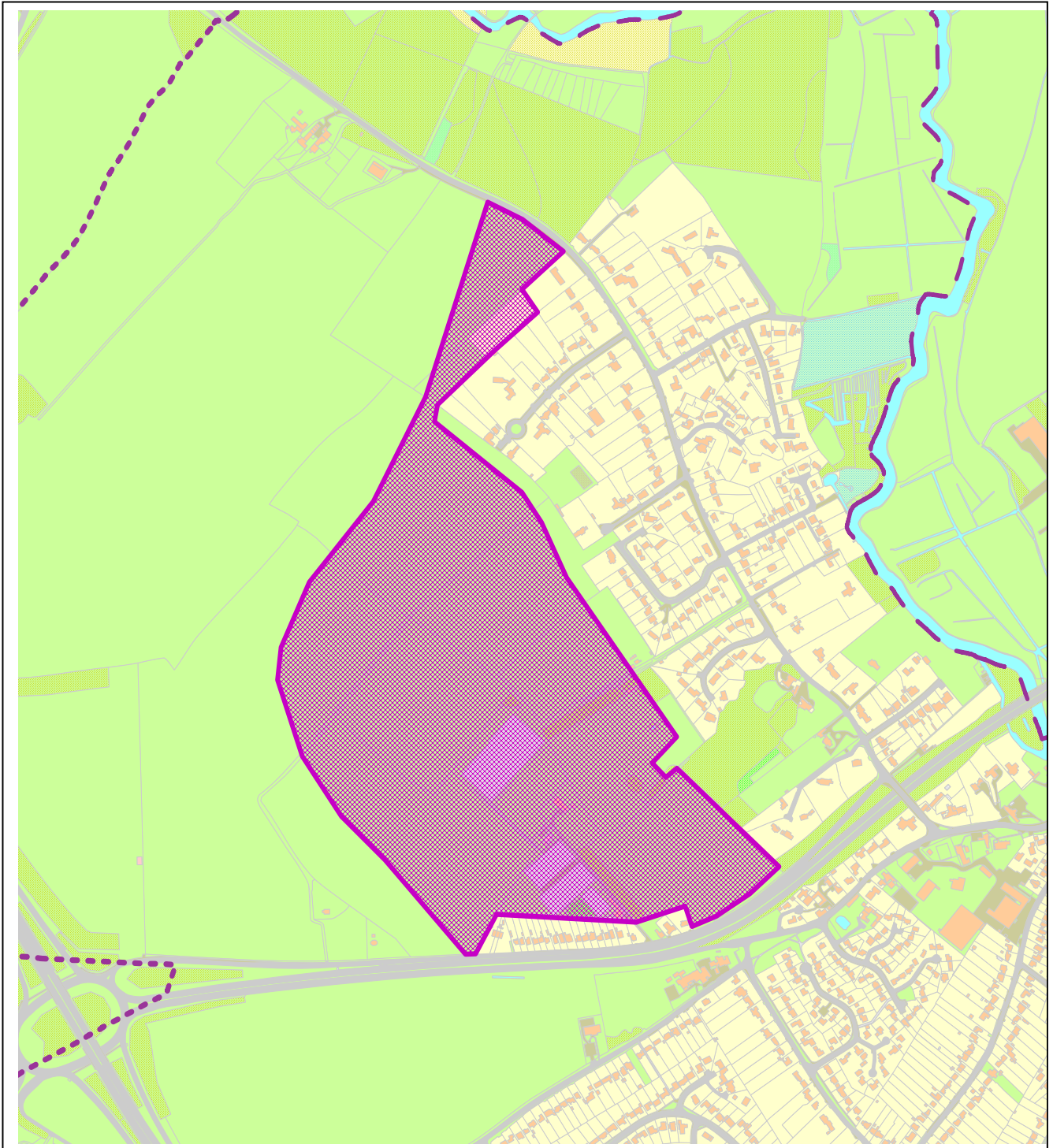
This material has been reproduced from Ordnance Survey digital map data with the permission of the controller of Her Majesty's Stationery Office, © Crown Copyright.

SNC0032 – Cringleford, Keswick Road



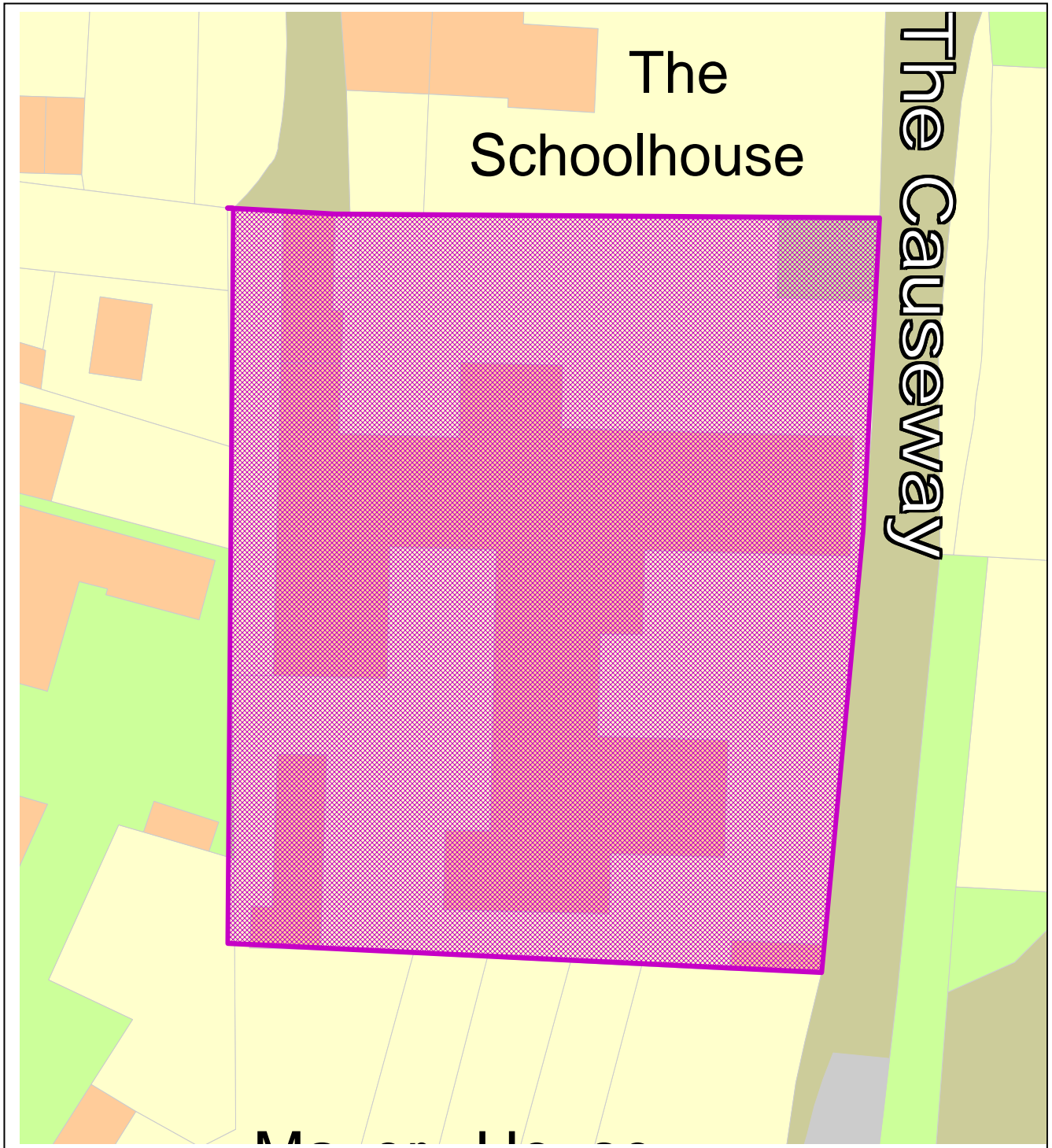
This material has been reproduced from Ordnance Survey digital map data with the permission of the controller of Her Majesty's Stationery Office, © Crown Copyright.

SNC0033 – Cringleford, Land North of A11, SNLP Housing Allocation



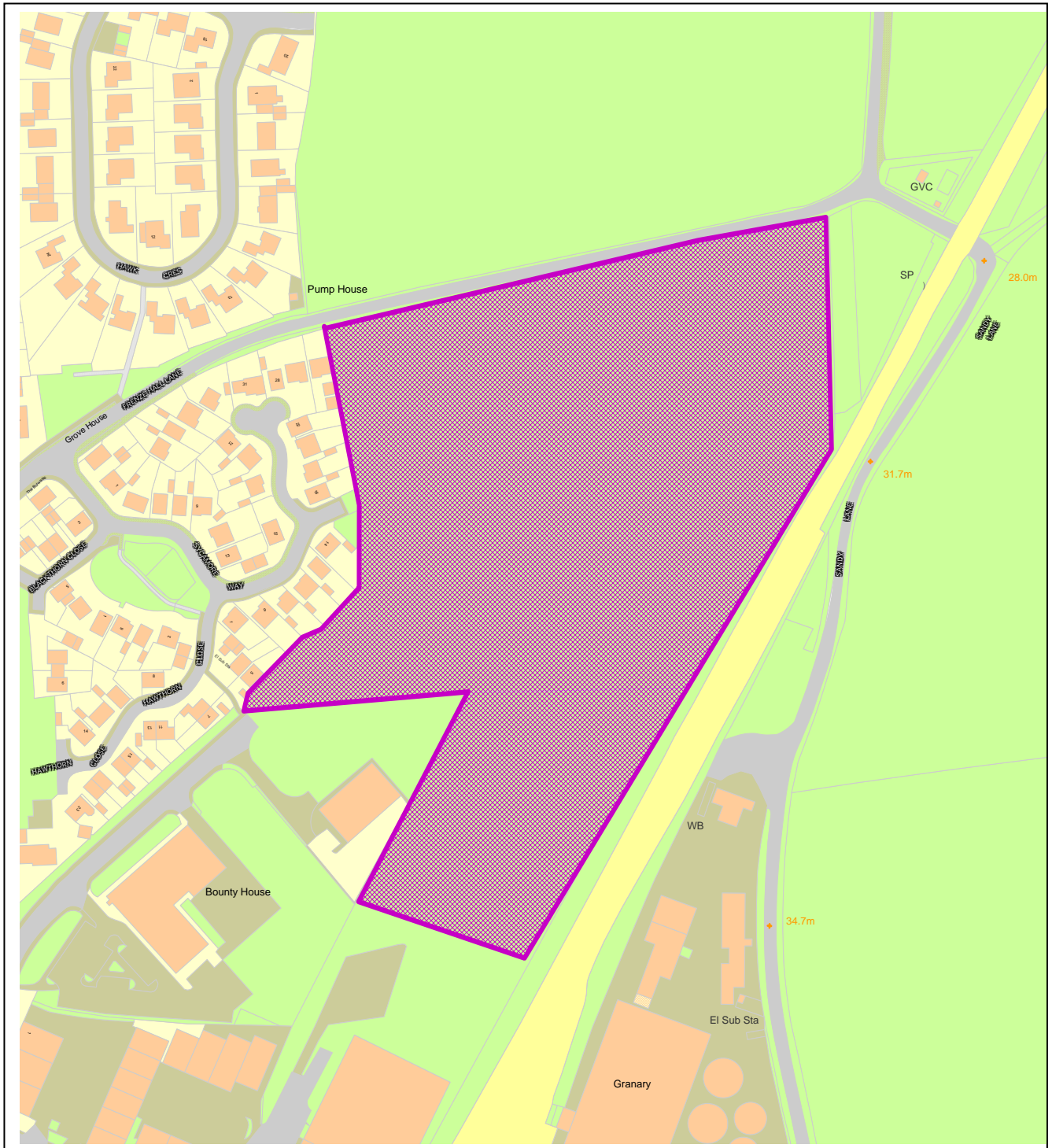
This material has been reproduced from Ordnance Survey digital map data with the permission of the controller of Her Majesty's Stationery Office, © Crown Copyright.

SNC0034 – Diss, Former Infant School, The Causeway



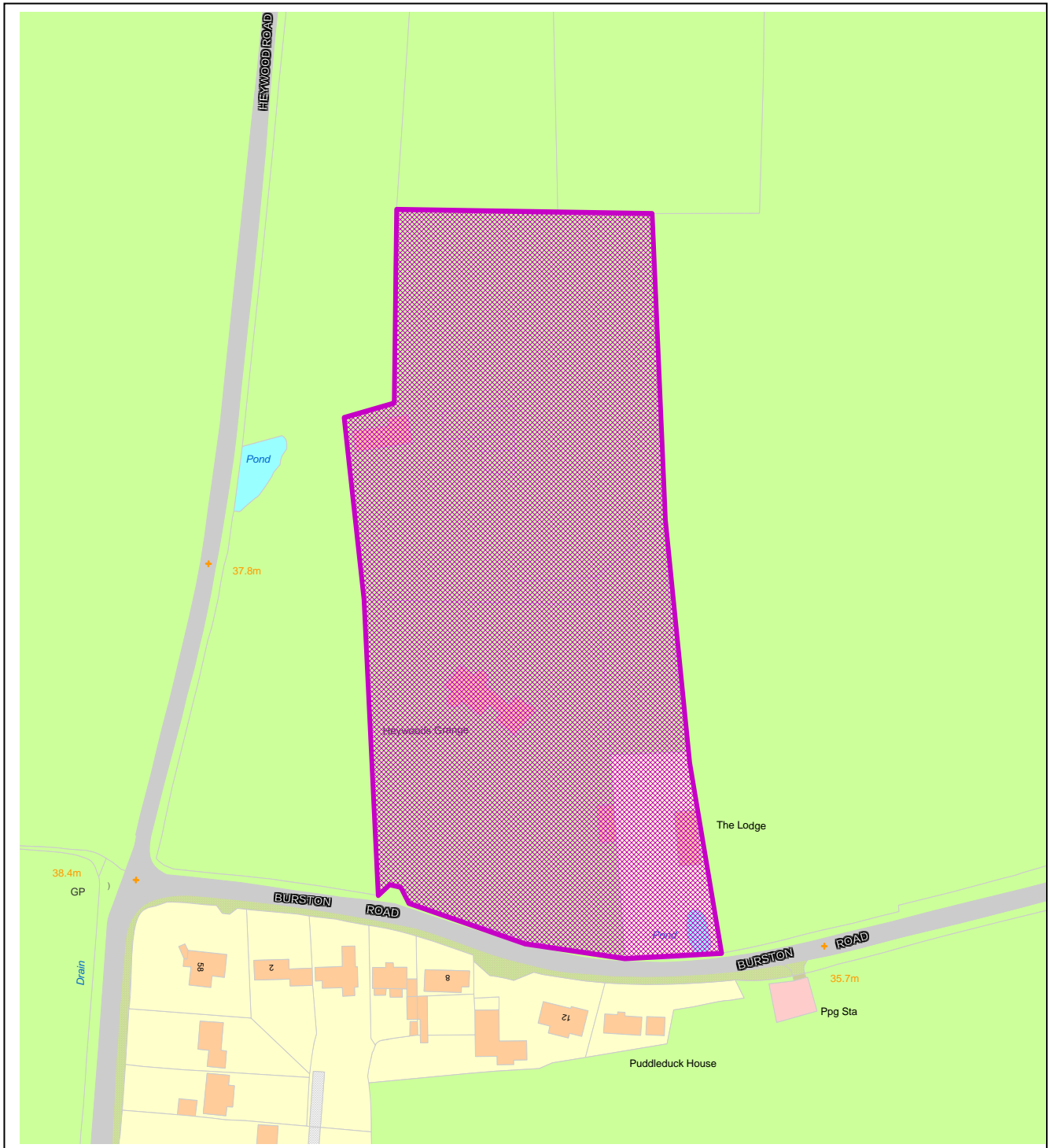
This material has been reproduced from Ordnance Survey digital map data with the permission of the controller of Her Majesty's Stationery Office, © Crown Copyright.

SNC0035 – Diss, Frenze Hall Lane



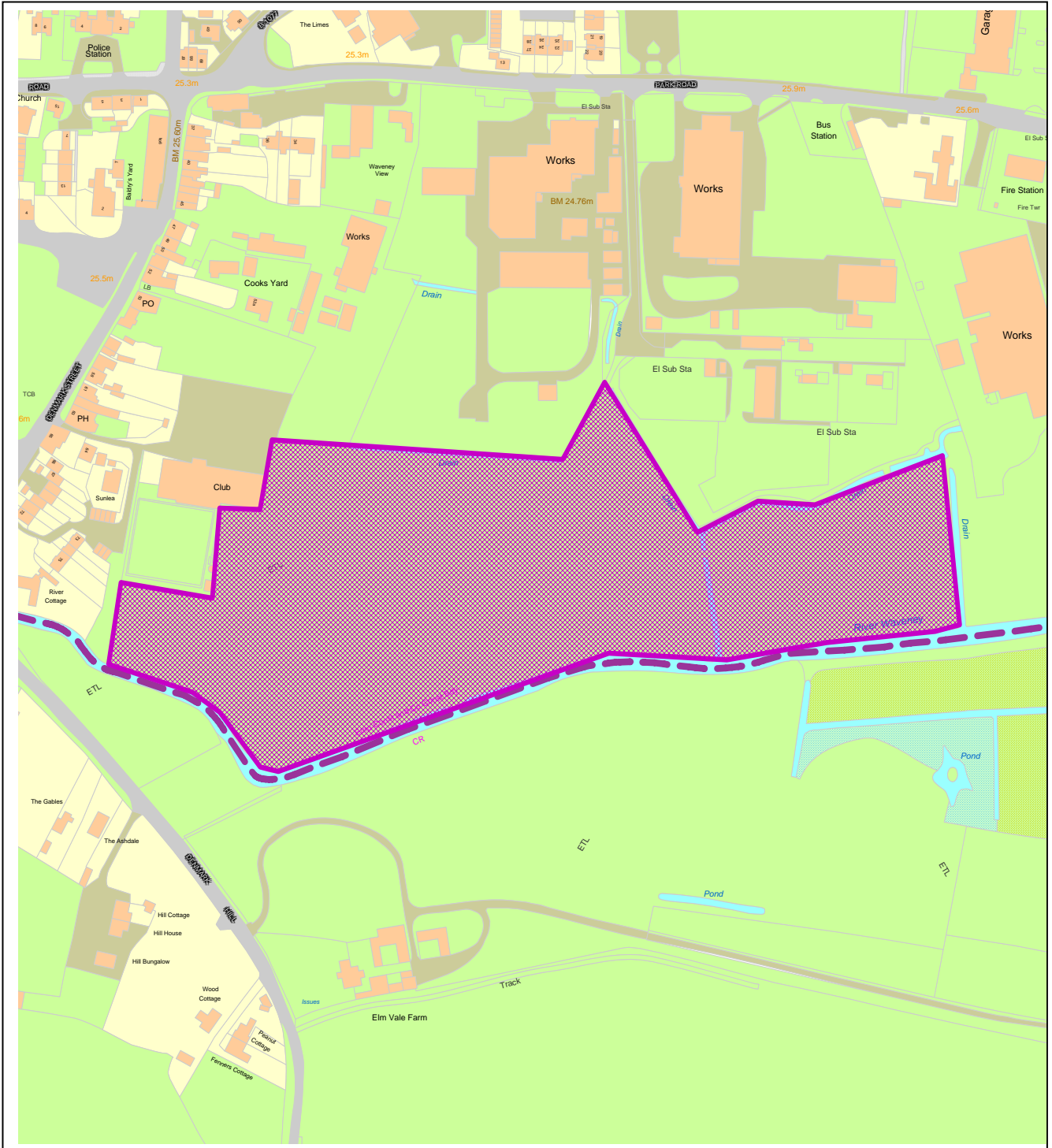
This material has been reproduced from Ordnance Survey digital map data with the permission of the controller of Her Majesty's Stationery Office, © Crown Copyright.

SNC0036 – Diss, Heywoods Grange, Burston Road



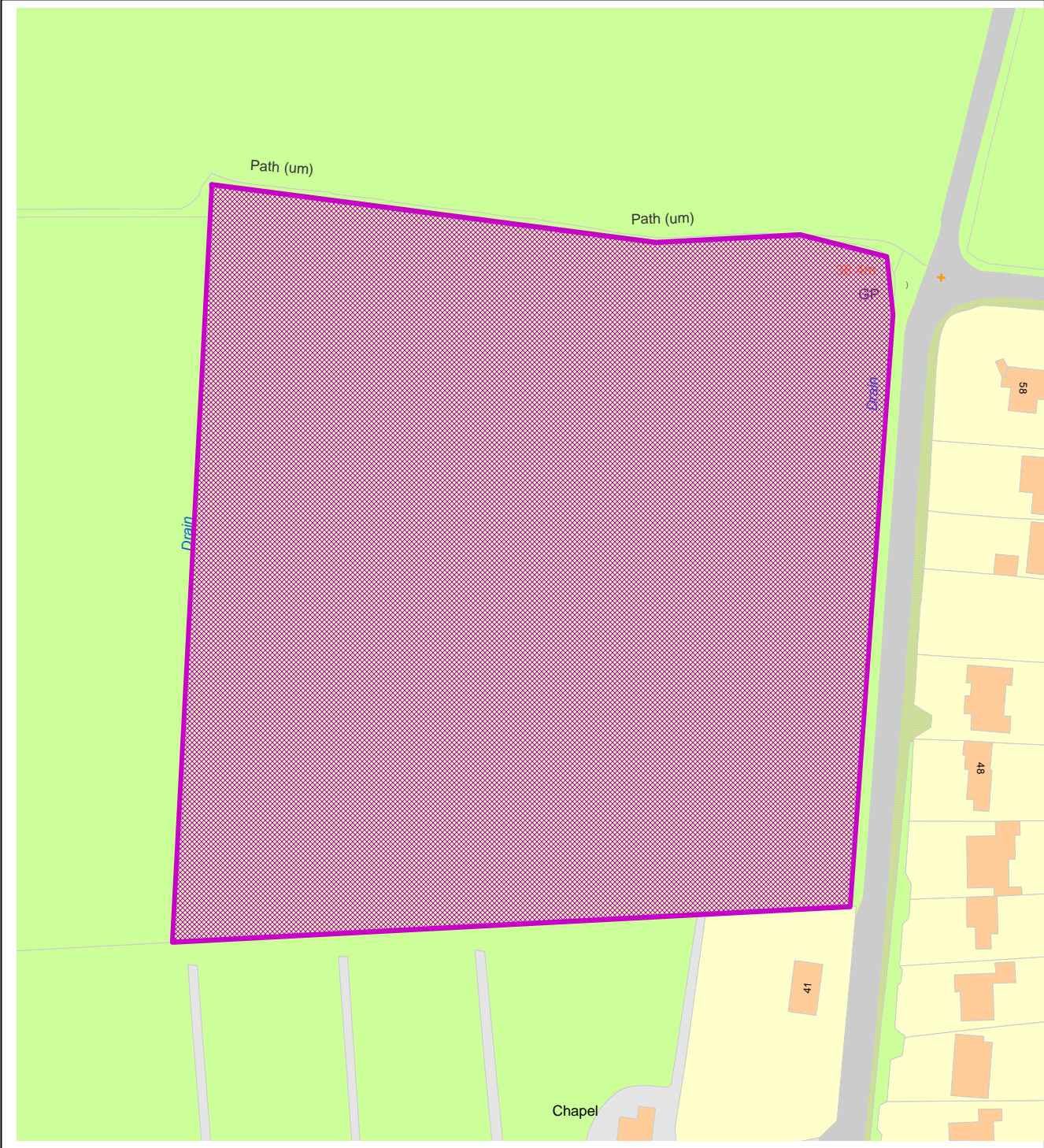
This material has been reproduced from Ordnance Survey digital map data with the permission of the controller of Her Majesty's Stationery Office, © Crown Copyright.

SNC0037 – Diss, Off Park Road



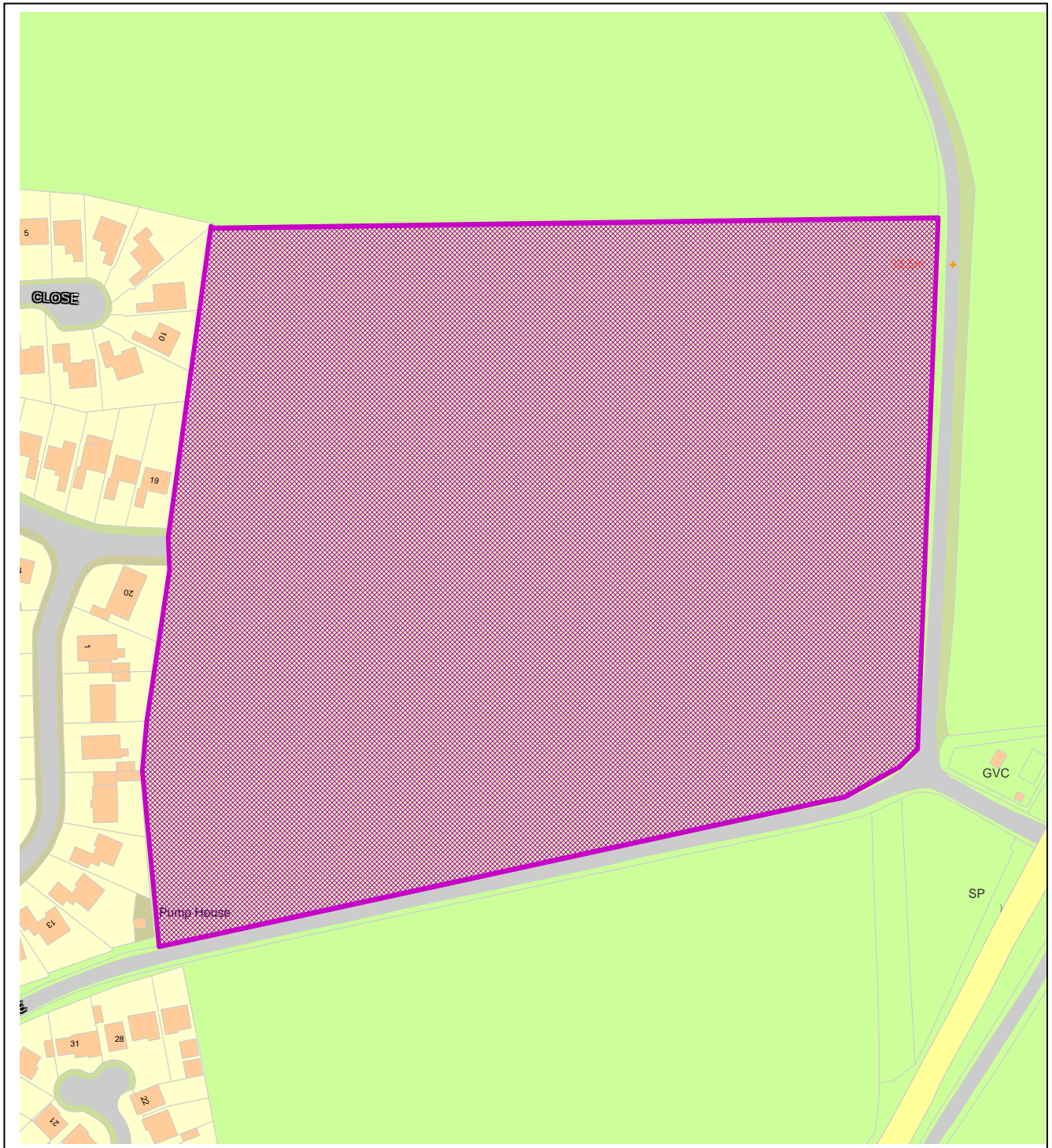
This material has been reproduced from Ordnance Survey digital map data with the permission of the controller of Her Majesty's Stationery Office, © Crown Copyright.

SNC0038 – Diss, Land at Cemetery Field, Heywood Road



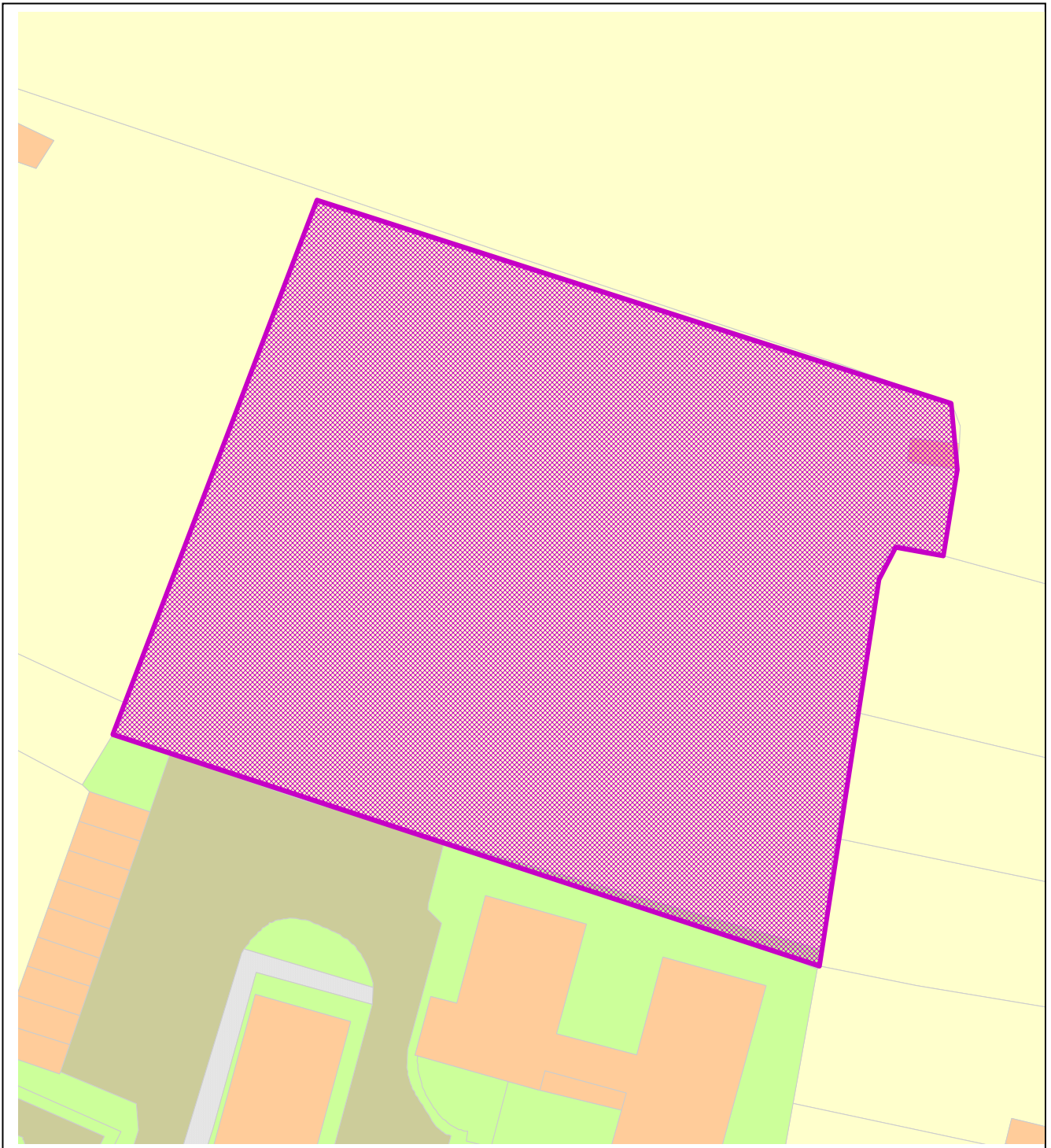
This material has been reproduced from Ordnance Survey digital map data with the permission of the controller of Her Majesty's Stationery Office, © Crown Copyright.

SNC0039 – Diss, Land at Frenze Hall Lane



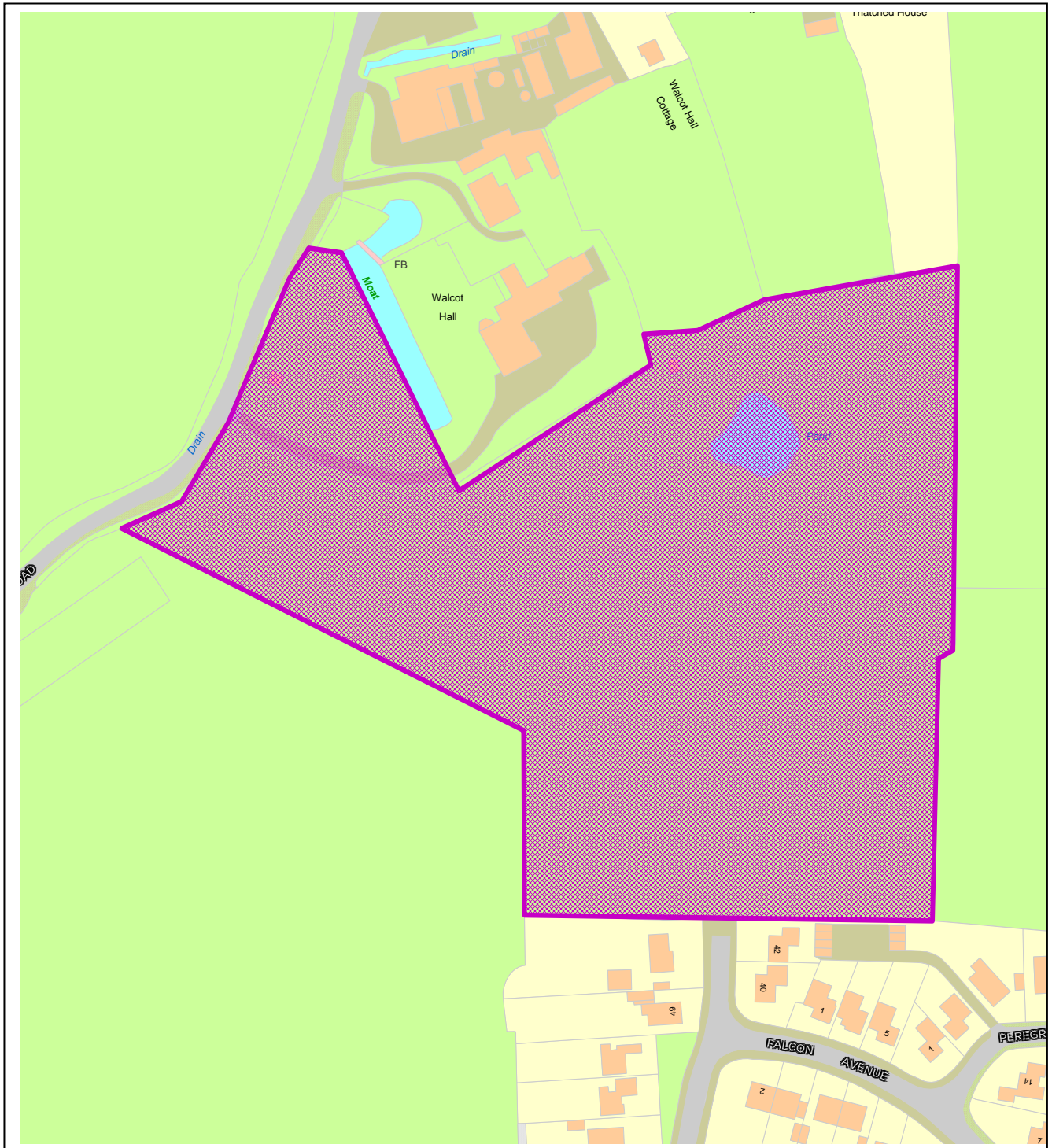
This material has been reproduced from Ordnance Survey digital map data with the permission of the controller of Her Majesty's Stationery Office, © Crown Copyright.

SNC0040 – Diss, Land off Mount Street



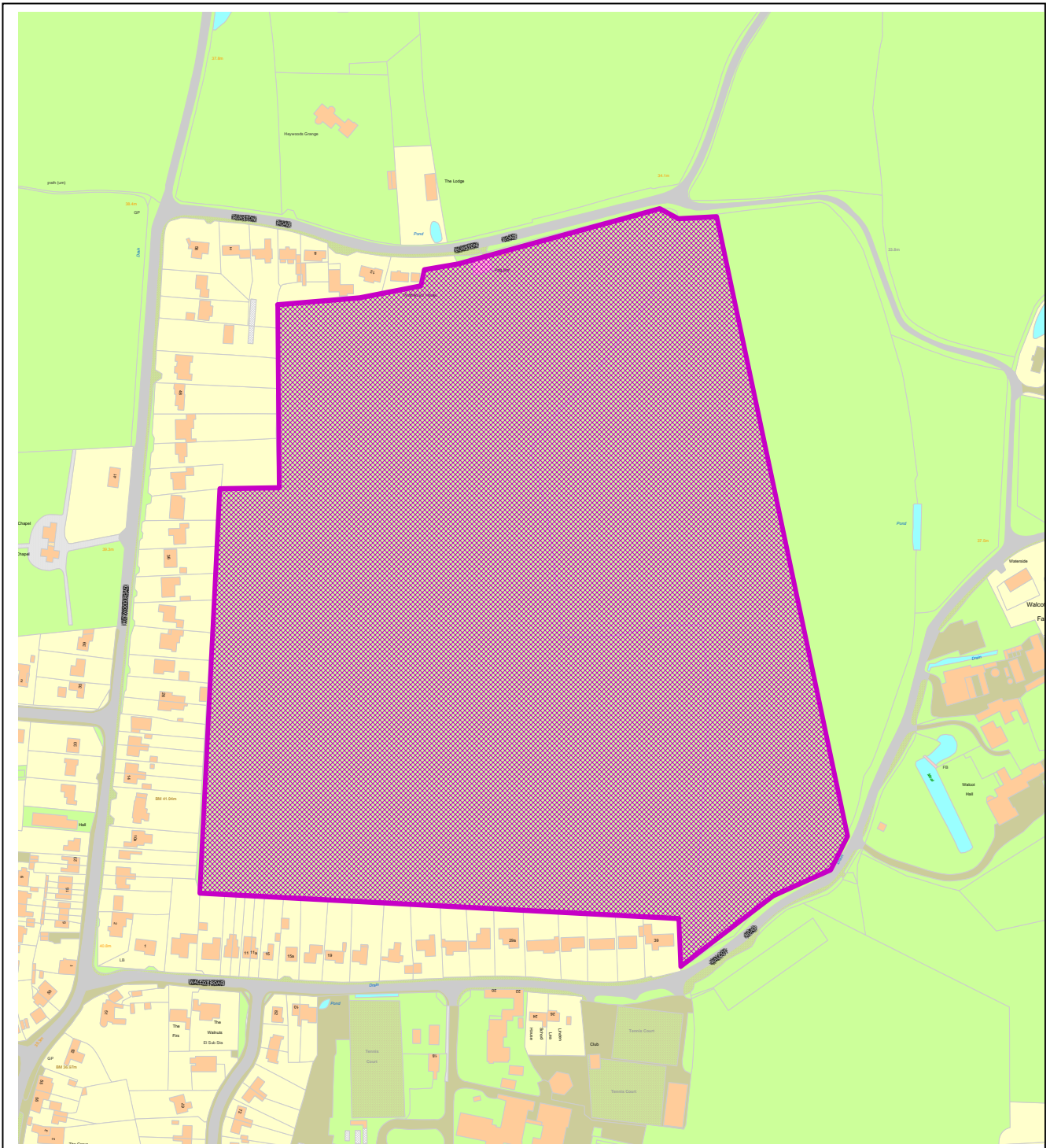
This material has been reproduced from Ordnance Survey digital map data with the permission of the controller of Her Majesty's Stationery Office, © Crown Copyright.

SNC0041 – Diss, Land South of Walcott Hall



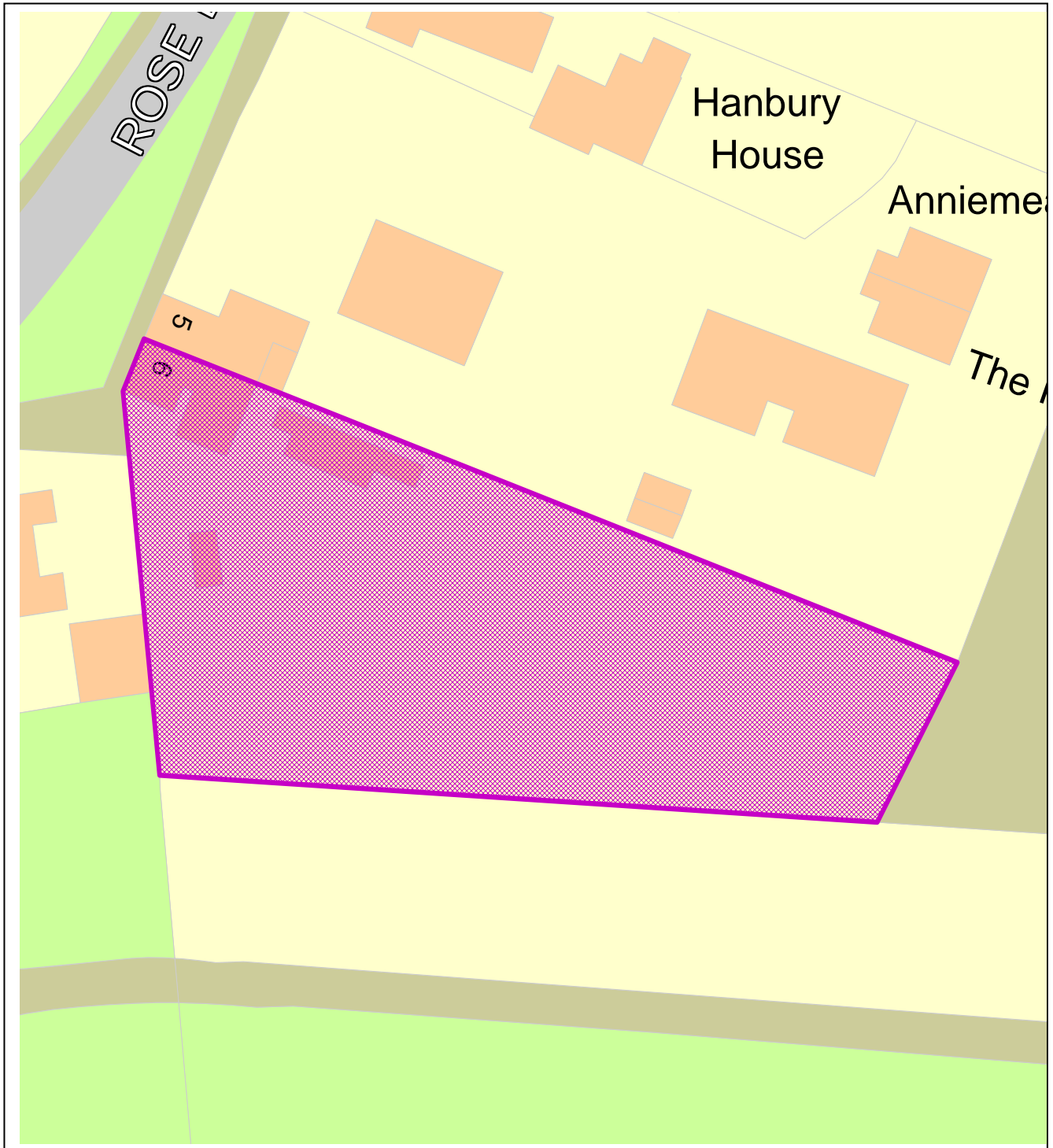
This material has been reproduced from Ordnance Survey digital map data with the permission of the controller of Her Majesty's Stationery Office, © Crown Copyright.

SNC0042 – Diss, Land at Walcott Road



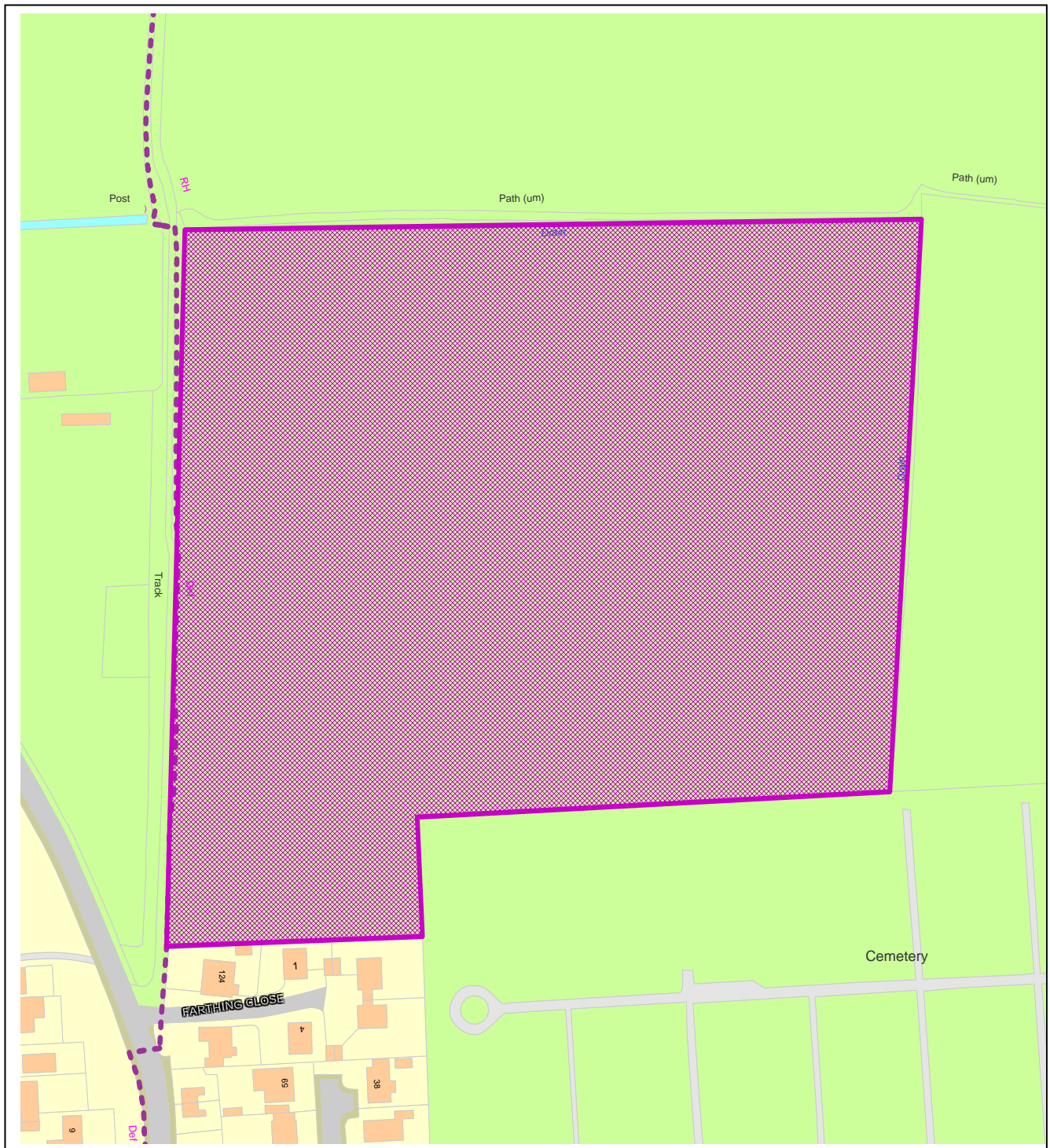
This material has been reproduced from Ordnance Survey digital map data with the permission of the controller of Her Majesty's Stationery Office, © Crown Copyright.

SNC0043 – Diss, Land at Rose Lane



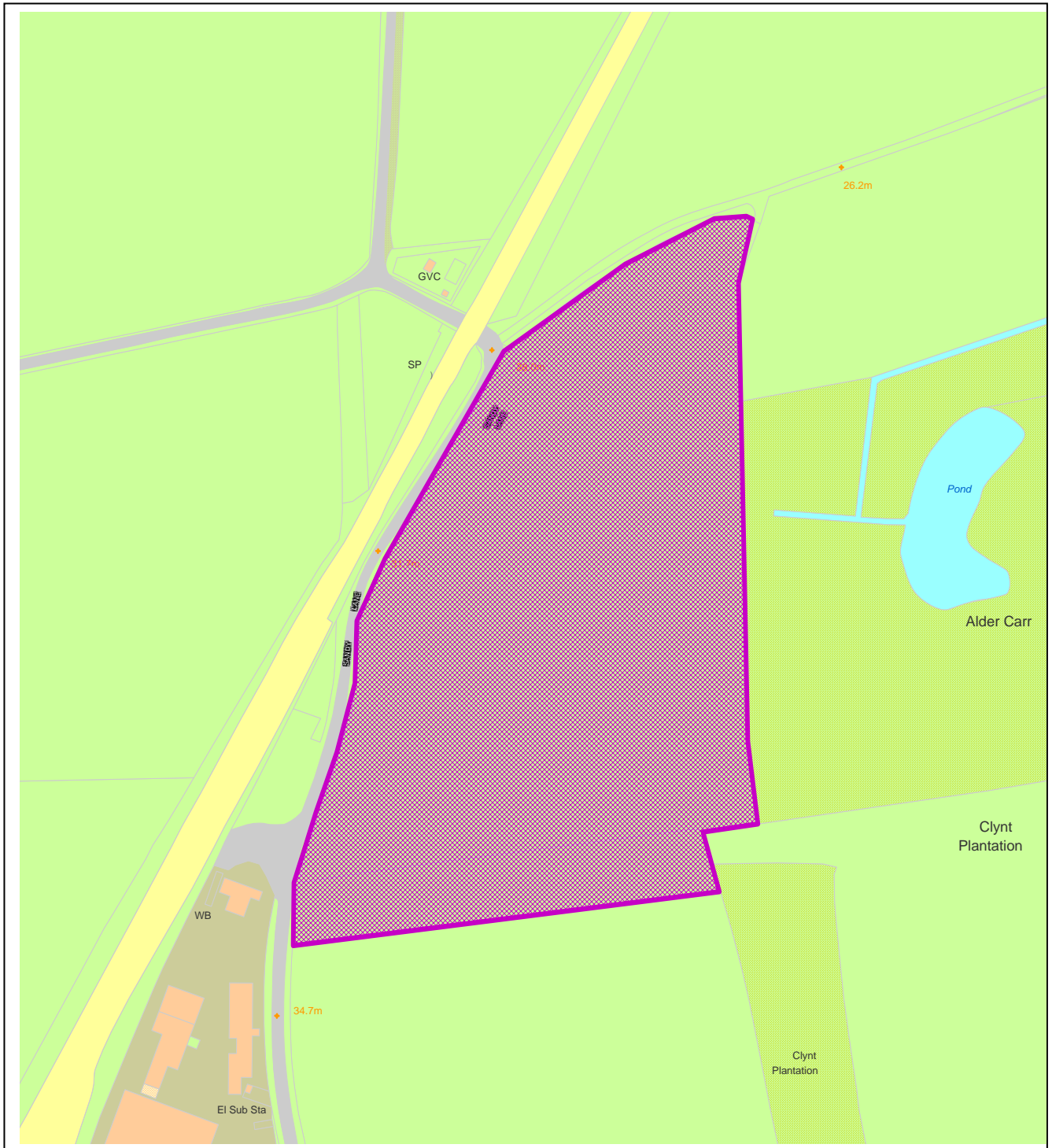
This material has been reproduced from Ordnance Survey digital map data with the permission of the controller of Her Majesty's Stationery Office, © Crown Copyright.

SNC0044 – Diss, Land at Willowdene, off Shelfanger Road



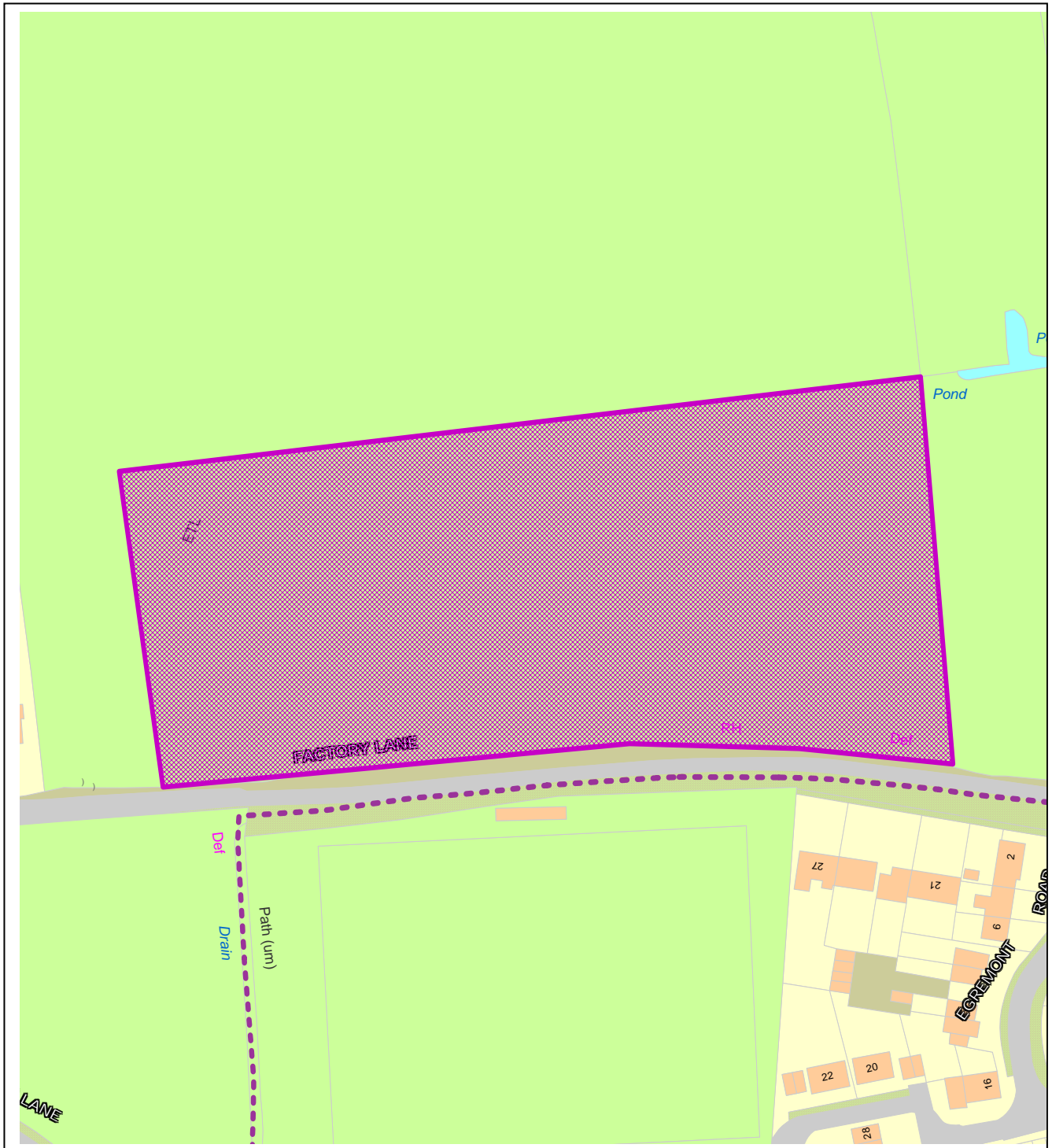
This material has been reproduced from Ordnance Survey digital map data with the permission of the controller of Her Majesty's Stationery Office, © Crown Copyright.

SNC0045 – Diss, Land at Sandy Lane, North of Diss Business Park



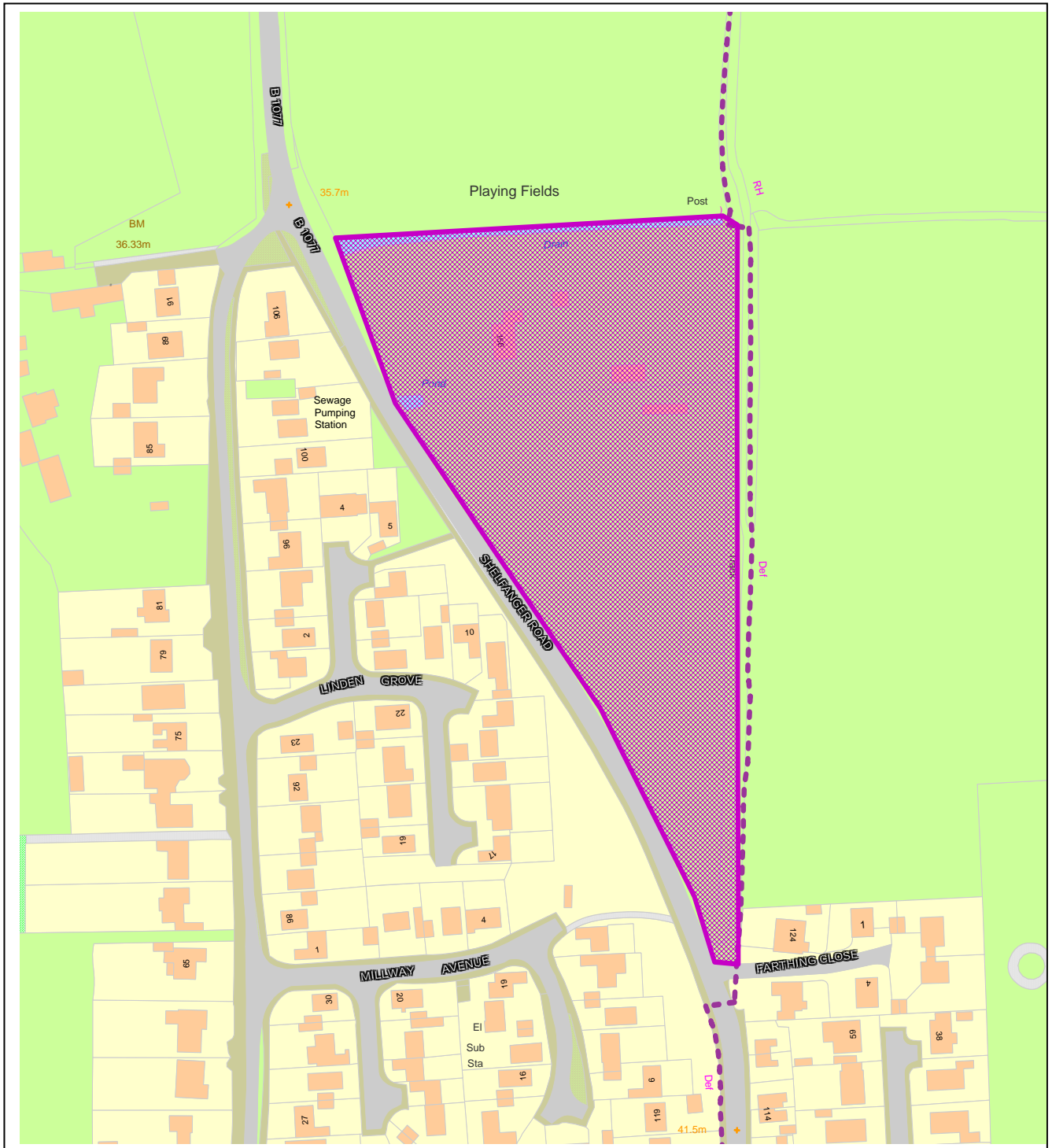
This material has been reproduced from Ordnance Survey digital map data with the permission of the controller of Her Majesty's Stationery Office, © Crown Copyright.

SNC0046 – Diss, Factory Lane, Roydon



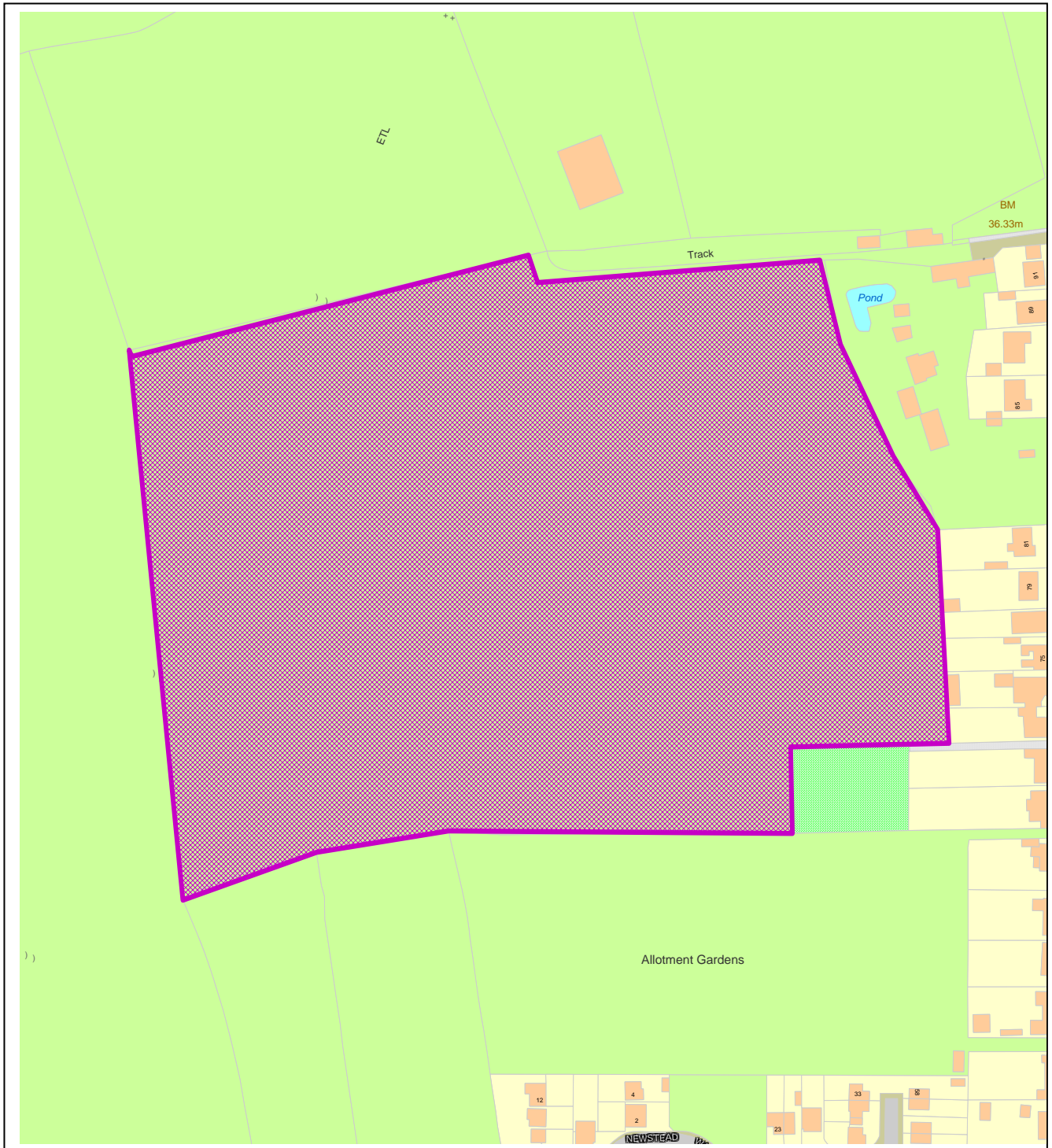
This material has been reproduced from Ordnance Survey digital map data with the permission of the controller of Her Majesty's Stationery Office, © Crown Copyright.

SNC0047 – Diss, Shelfanger Road, Roydon



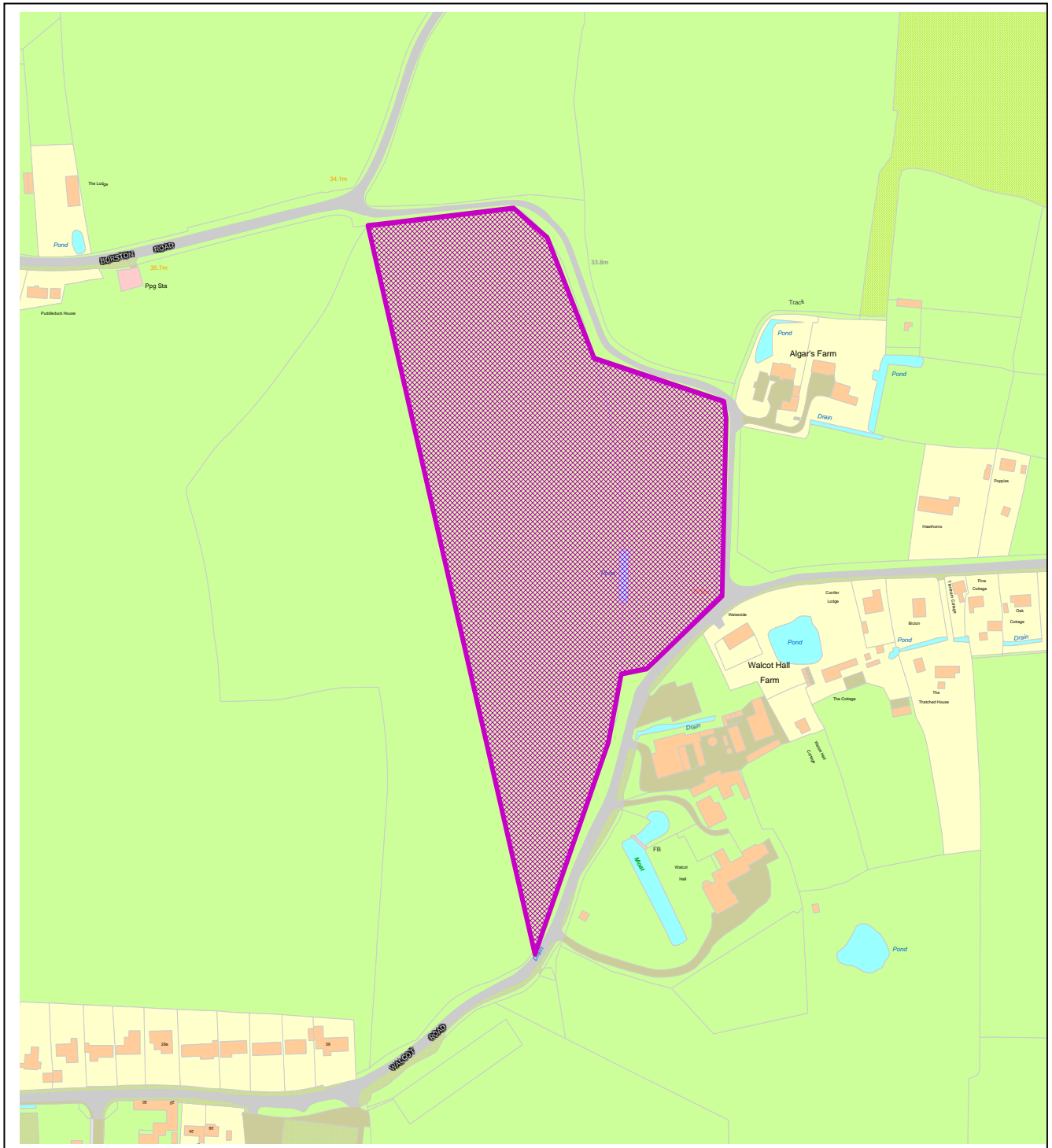
This material has been reproduced from Ordnance Survey digital map data with the permission of the controller of Her Majesty's Stationery Office, © Crown Copyright.

SNC0048 – Diss, Land off Louies Lane, Roydon



This material has been reproduced from Ordnance Survey digital map data with the permission of the controller of Her Majesty's Stationery Office, © Crown Copyright.

SNC0049 – Diss, land off Walcott Road



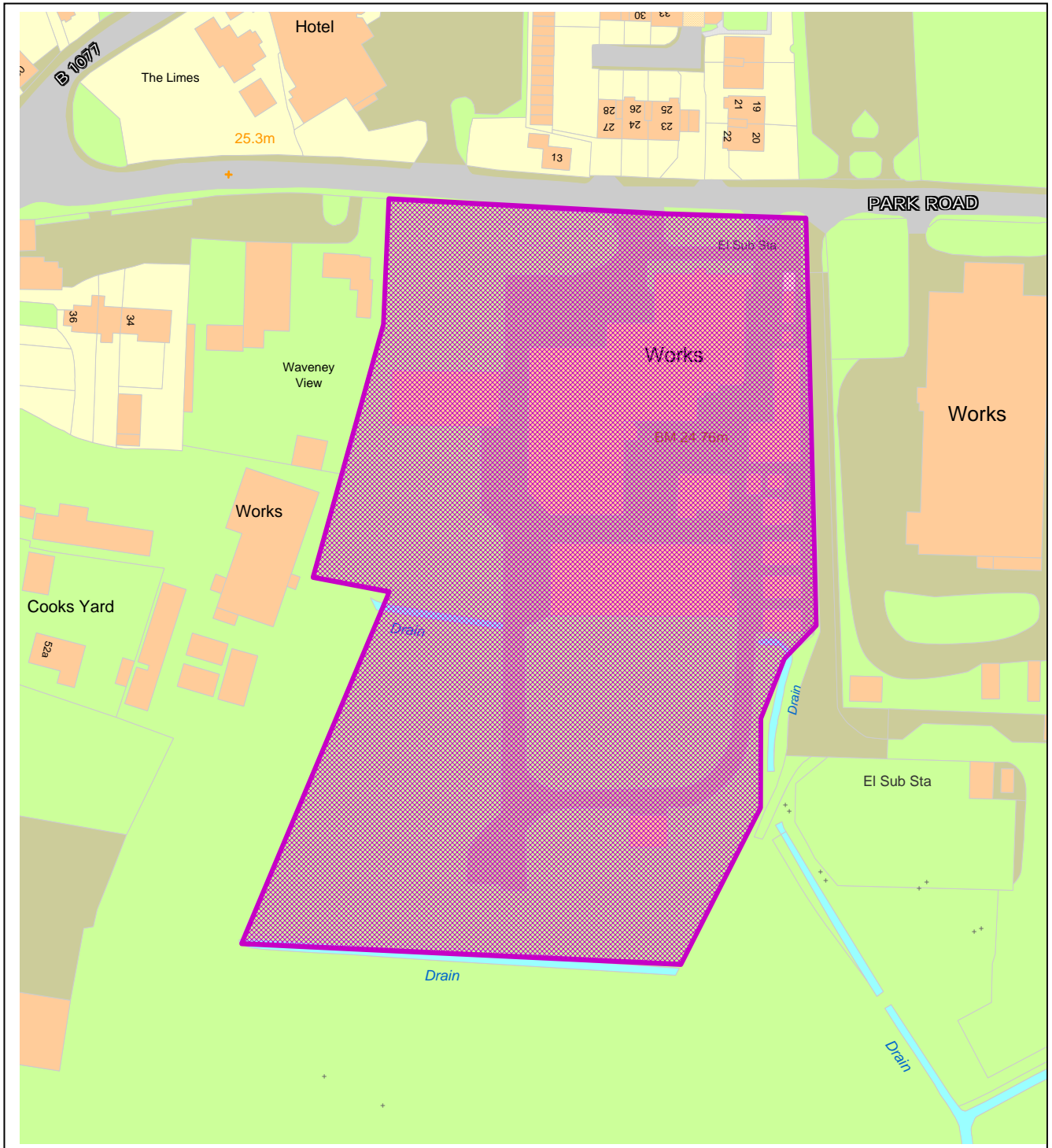
This material has been reproduced from Ordnance Survey digital map data with the permission of the controller of Her Majesty's Stationery Office, © Crown Copyright.

SNC0050 – Diss, Haulage Depot, Victoria Road



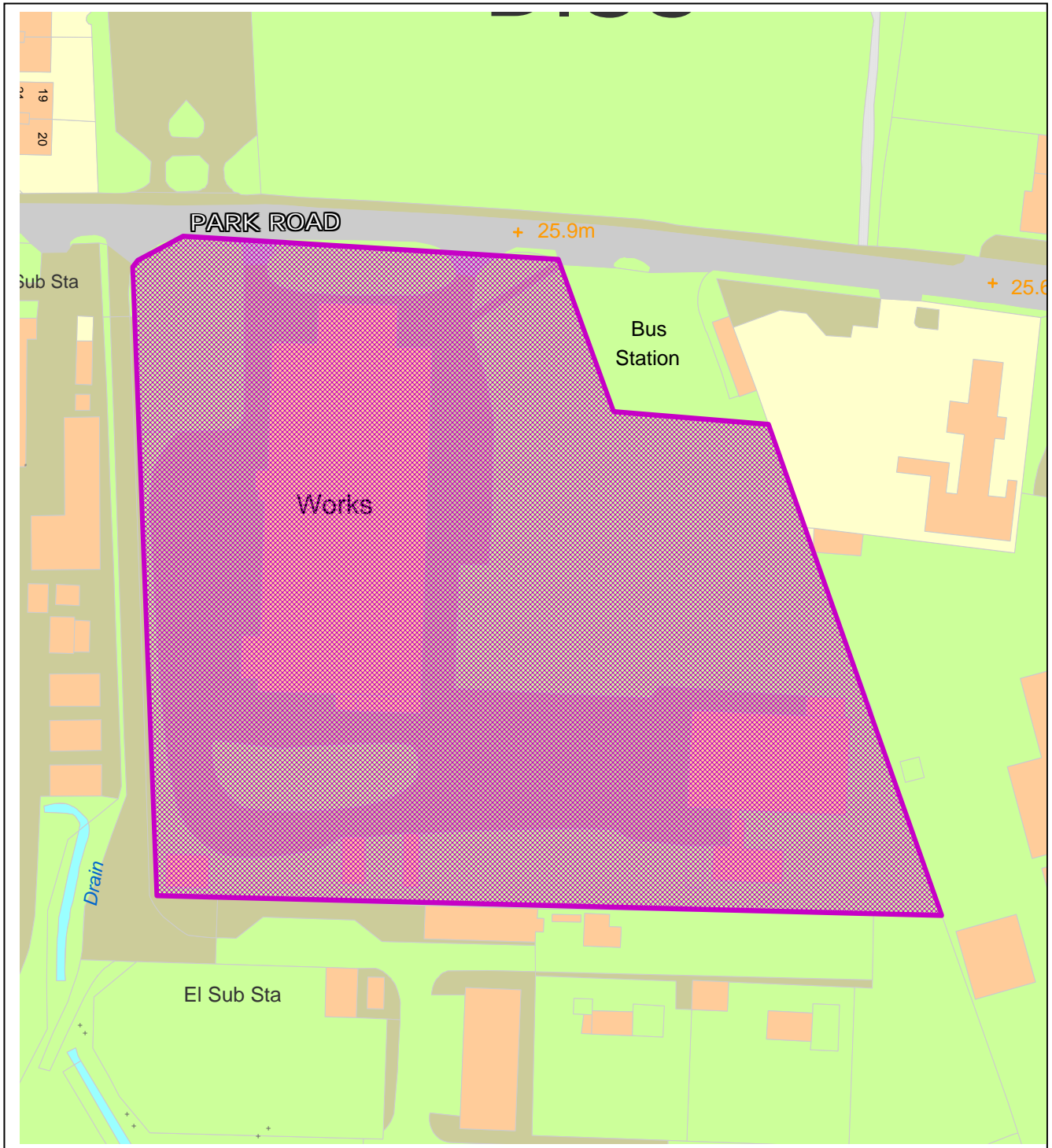
This material has been reproduced from Ordnance Survey digital map data with the permission of the controller of Her Majesty's Stationery Office, © Crown Copyright.

SNC0051 – Diss, Feather Factory, Park Road



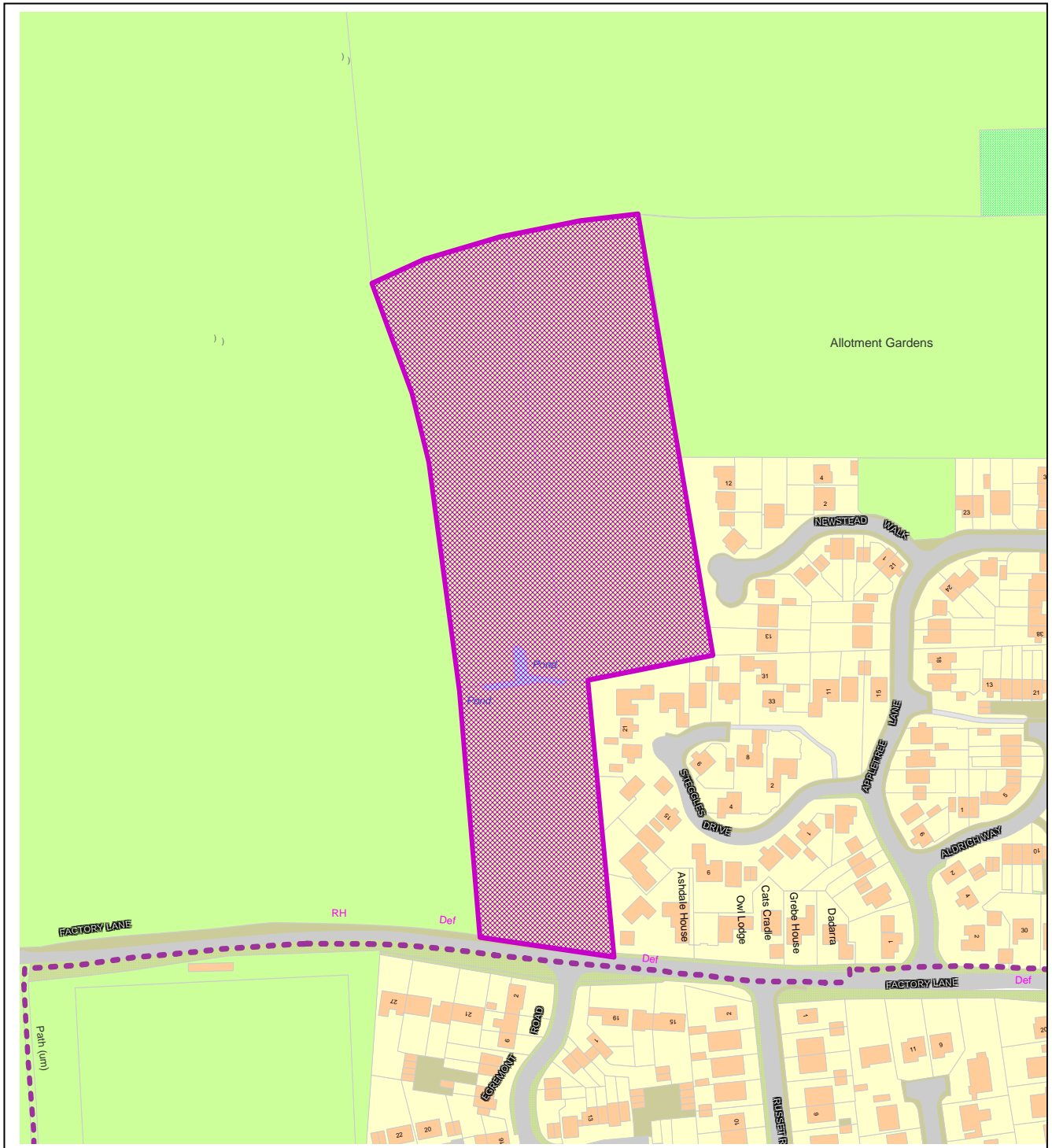
This material has been reproduced from Ordnance Survey digital map data with the permission of the controller of Her Majesty's Stationery Office, © Crown Copyright.

SNC0052 – Diss, Hamlins Electronics



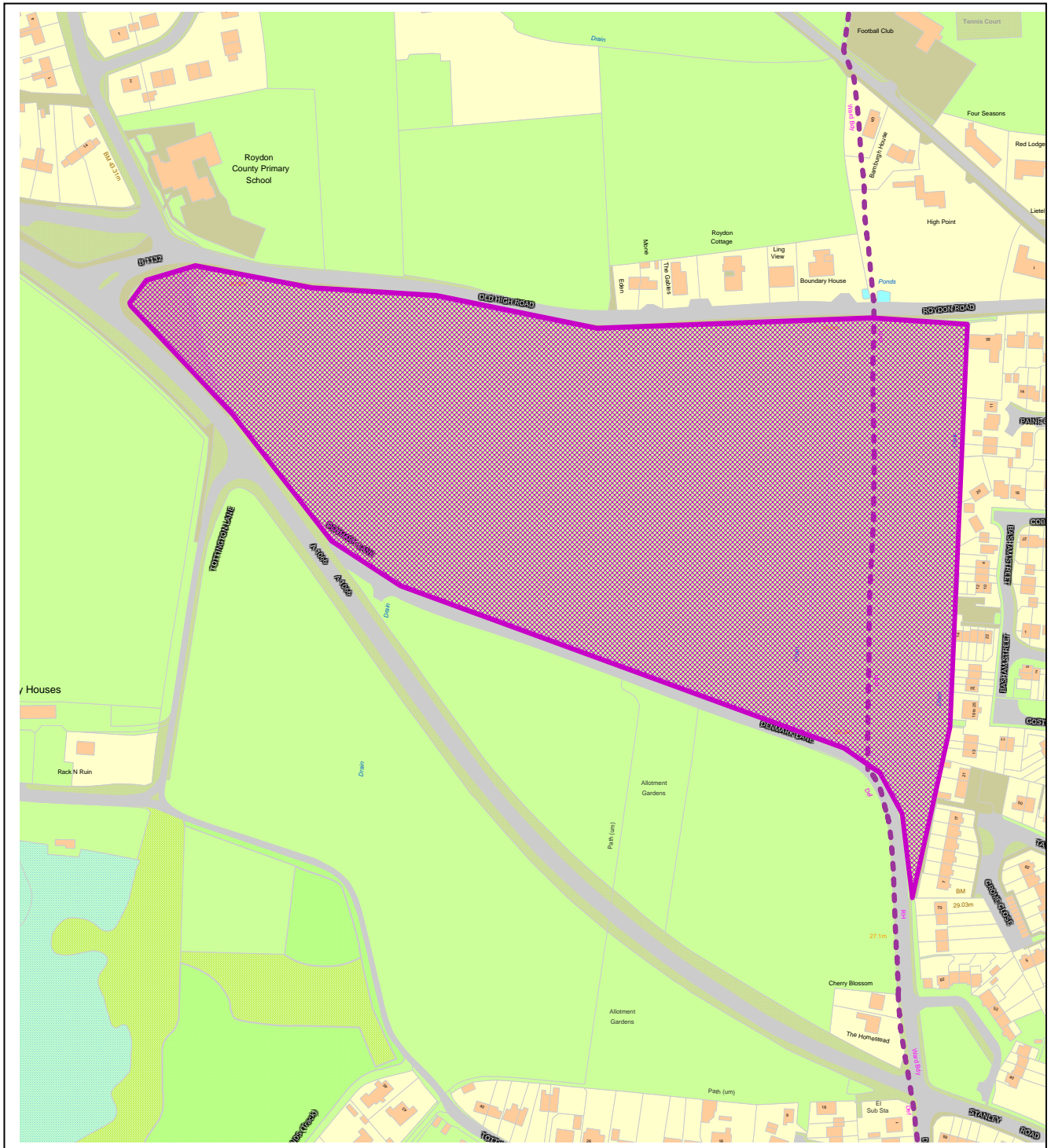
This material has been reproduced from Ordnance Survey digital map data with the permission of the controller of Her Majesty's Stationery Office, © Crown Copyright.

SNC0053 – Diss, Land off Factory Lane



This material has been reproduced from Ordnance Survey digital map data with the permission of the controller of Her Majesty's Stationery Office, © Crown Copyright.

SNC0054 – Diss, Land North of Denmark Lane



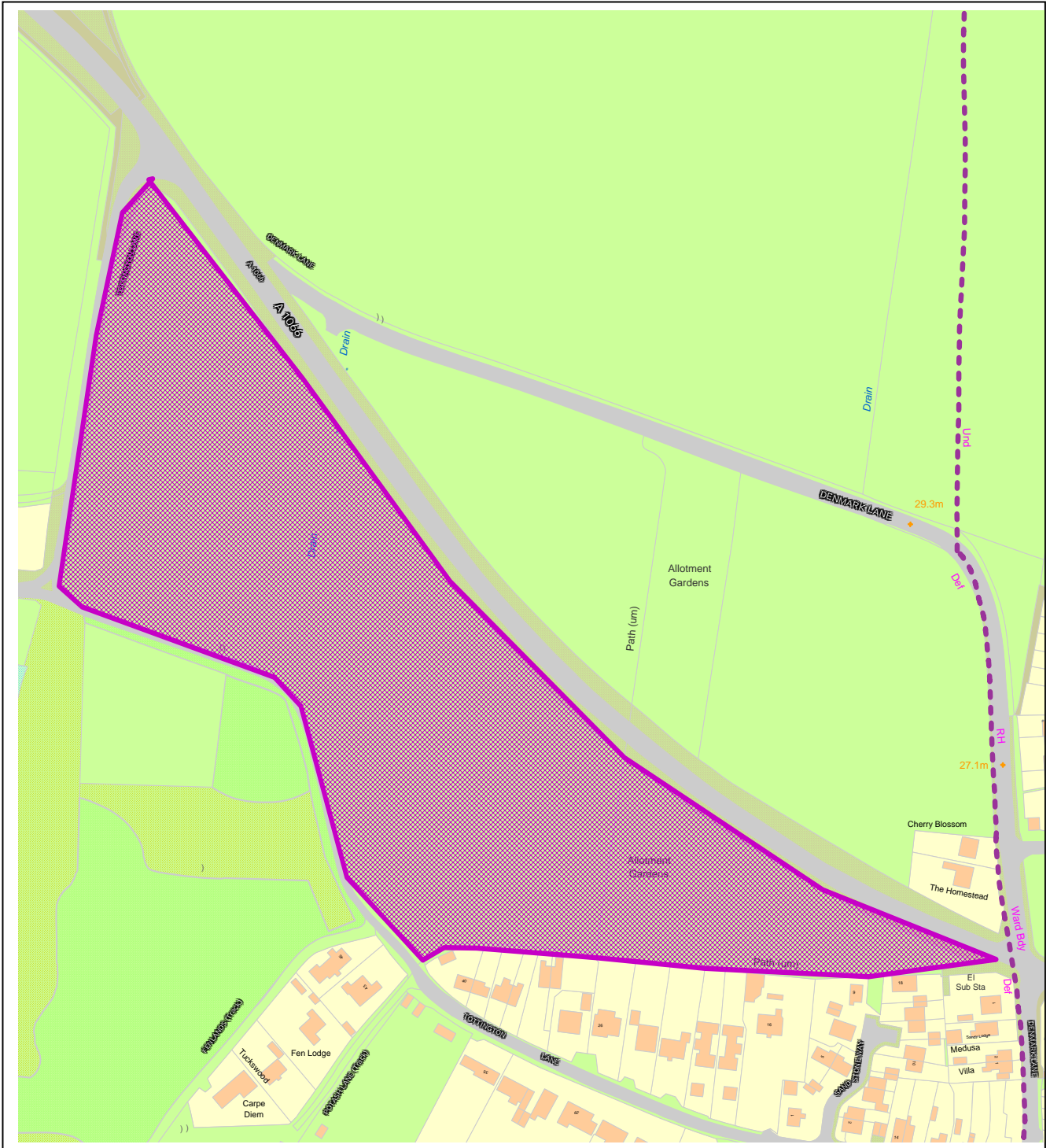
This material has been reproduced from Ordnance Survey digital map data with the permission of the controller of Her Majesty's Stationery Office, © Crown Copyright.

SNC0055 – Diss, Land between Denmark Lane and A1066



This material has been reproduced from Ordnance Survey digital map data with the permission of the controller of Her Majesty's Stationery Office, © Crown Copyright.

SNC0056 – Diss, Land off A1066



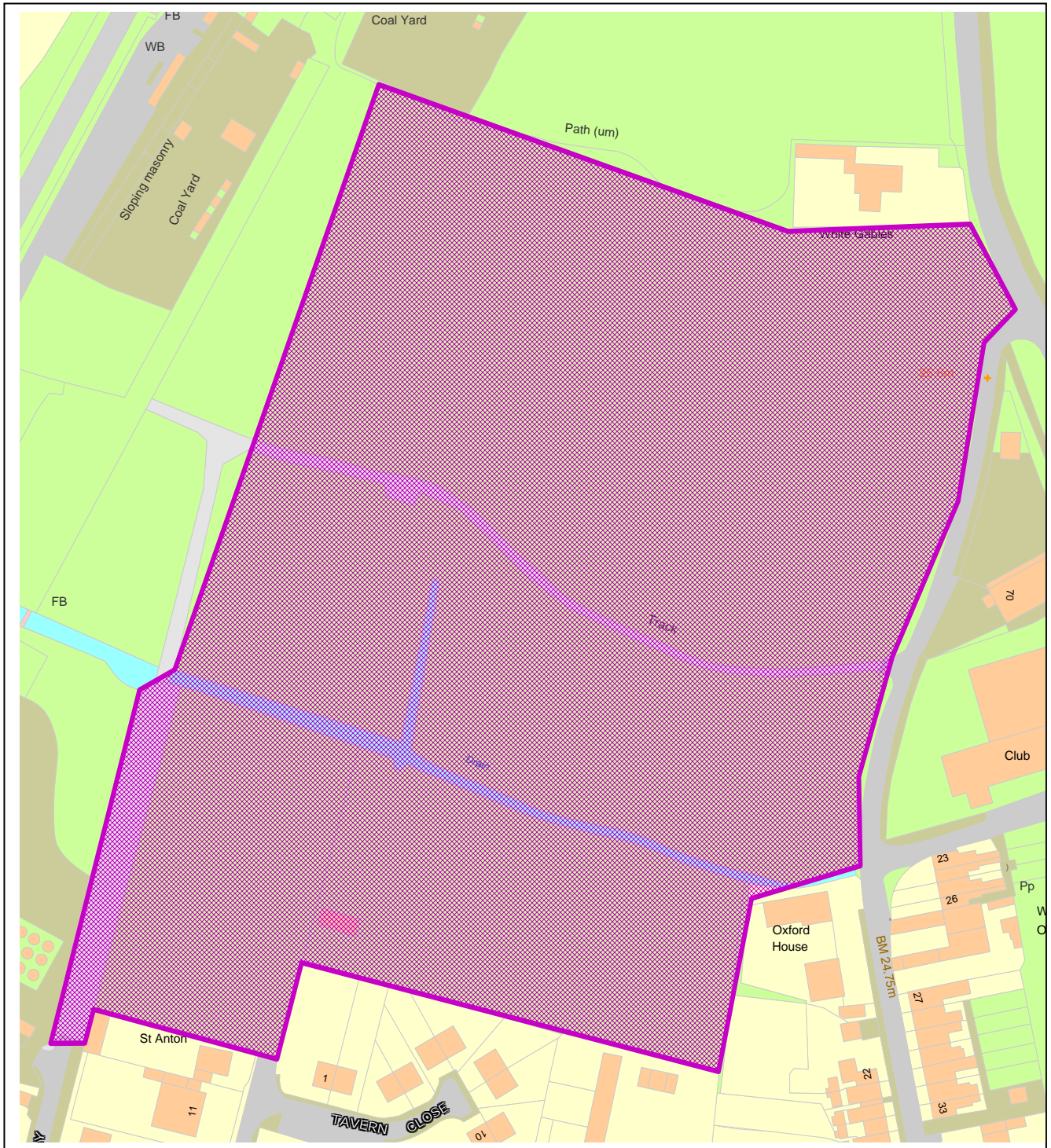
This material has been reproduced from Ordnance Survey digital map data with the permission of the controller of Her Majesty's Stationery Office, © Crown Copyright.

SNC0057 – Diss, Land at Brewers Green Lane



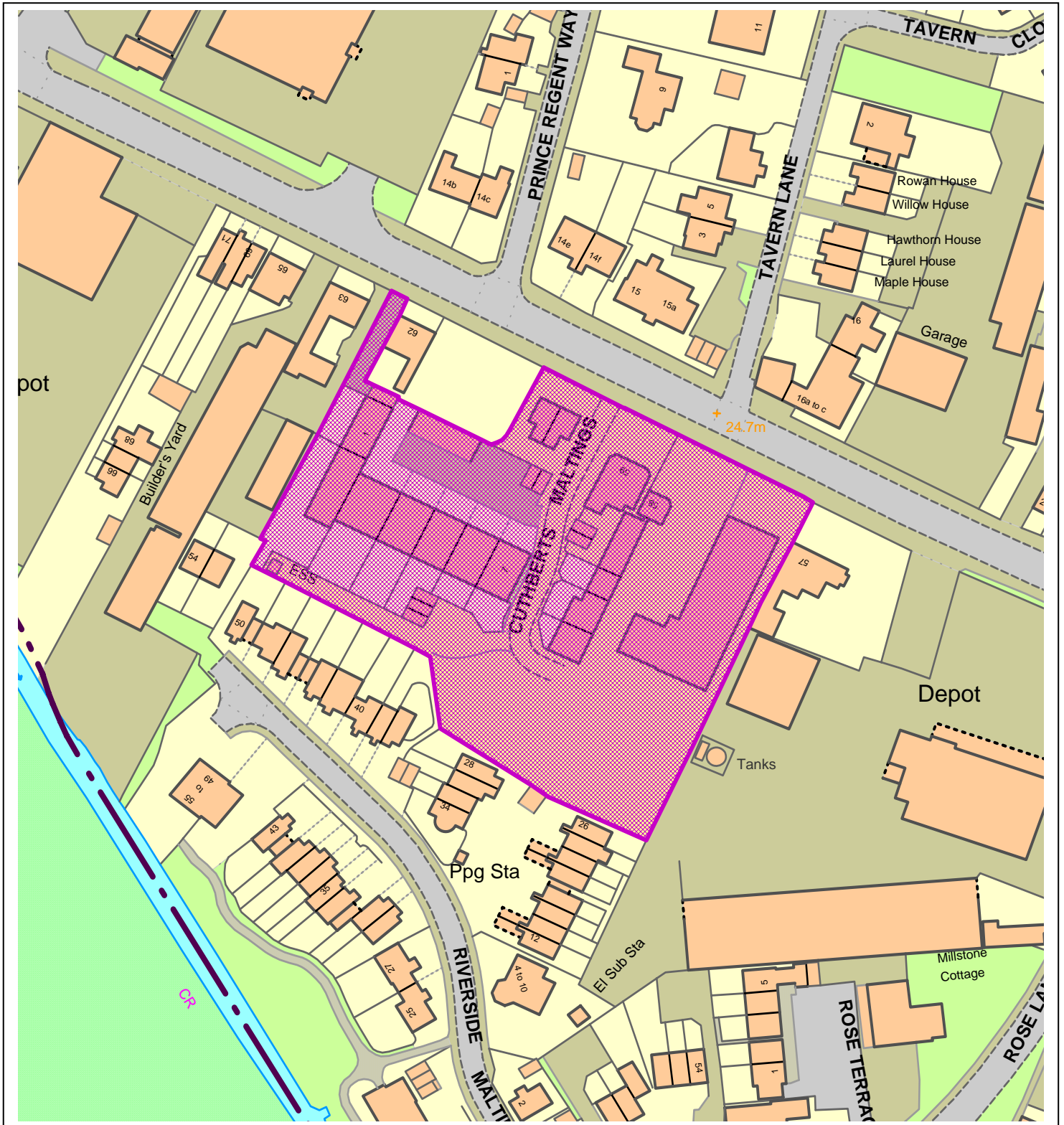
This material has been reproduced from Ordnance Survey digital map data with the permission of the controller of Her Majesty's Stationery Office, © Crown Copyright.

SNC0059 – Diss, Land at Mission Road/Sandy Lane, SNLP Mixed



This material has been reproduced from Ordnance Survey digital map data with the permission of the controller of Her Majesty's Stationery Office, © Crown Copyright.

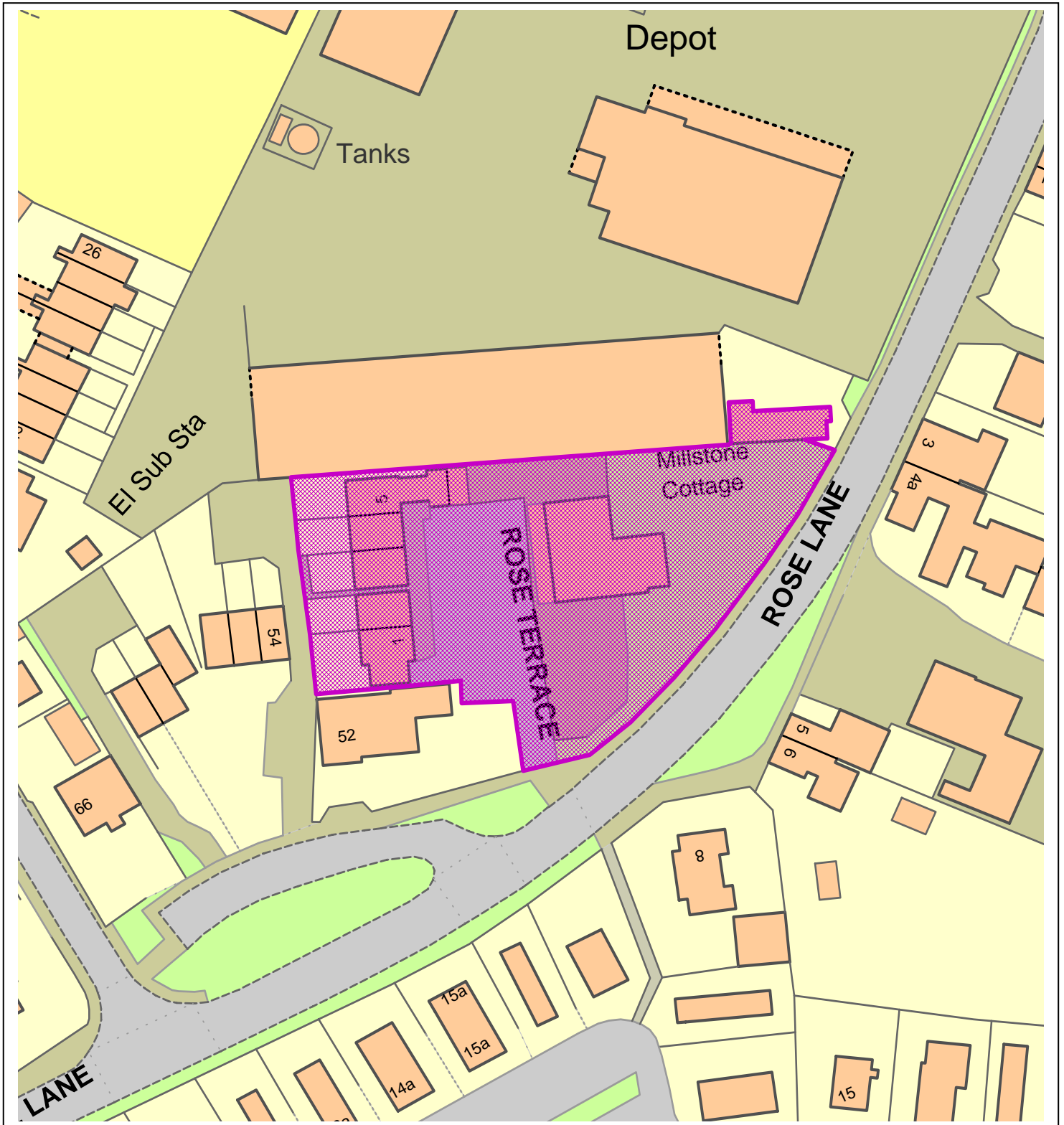
SNC0225 – Diss, Victoria Road



The material contained in this plan has been reproduced from Ordnance Survey digital map data with the permission of the controller of HM Stationery Office, © Crown Copyright. This copy has been produced for South Norfolk Council purposes. No further copies may be made. Licence No. 100019483



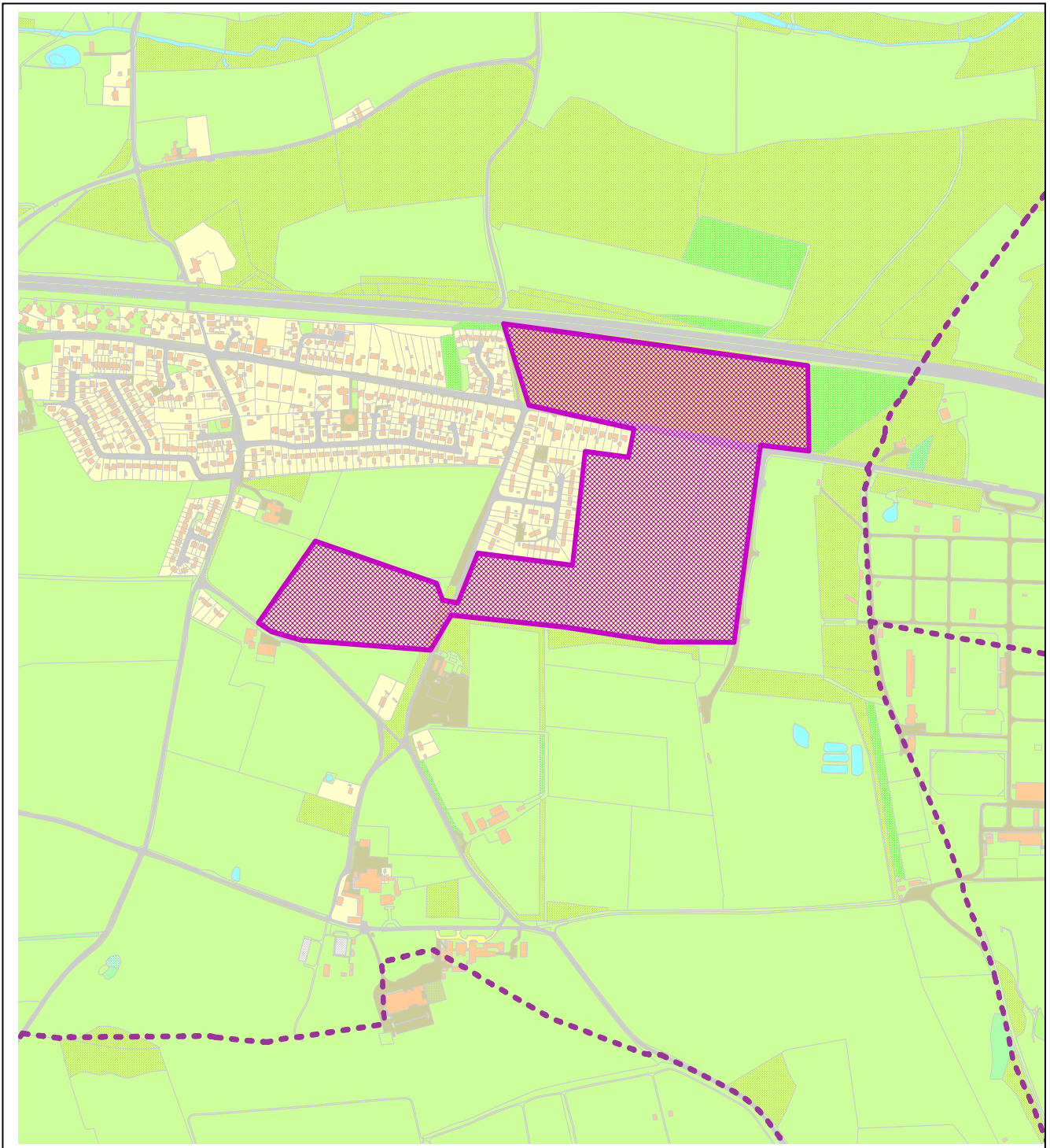
SNC0228 – Diss, Rose Terrace, Rose Lane



The material contained in this plan has been reproduced from Ordnance Survey digital map data with the permission of the controller of HM Stationery Office, © Crown Copyright. This copy has been produced for South Norfolk Council purposes. No further copies may be made. Licence No. 100019483

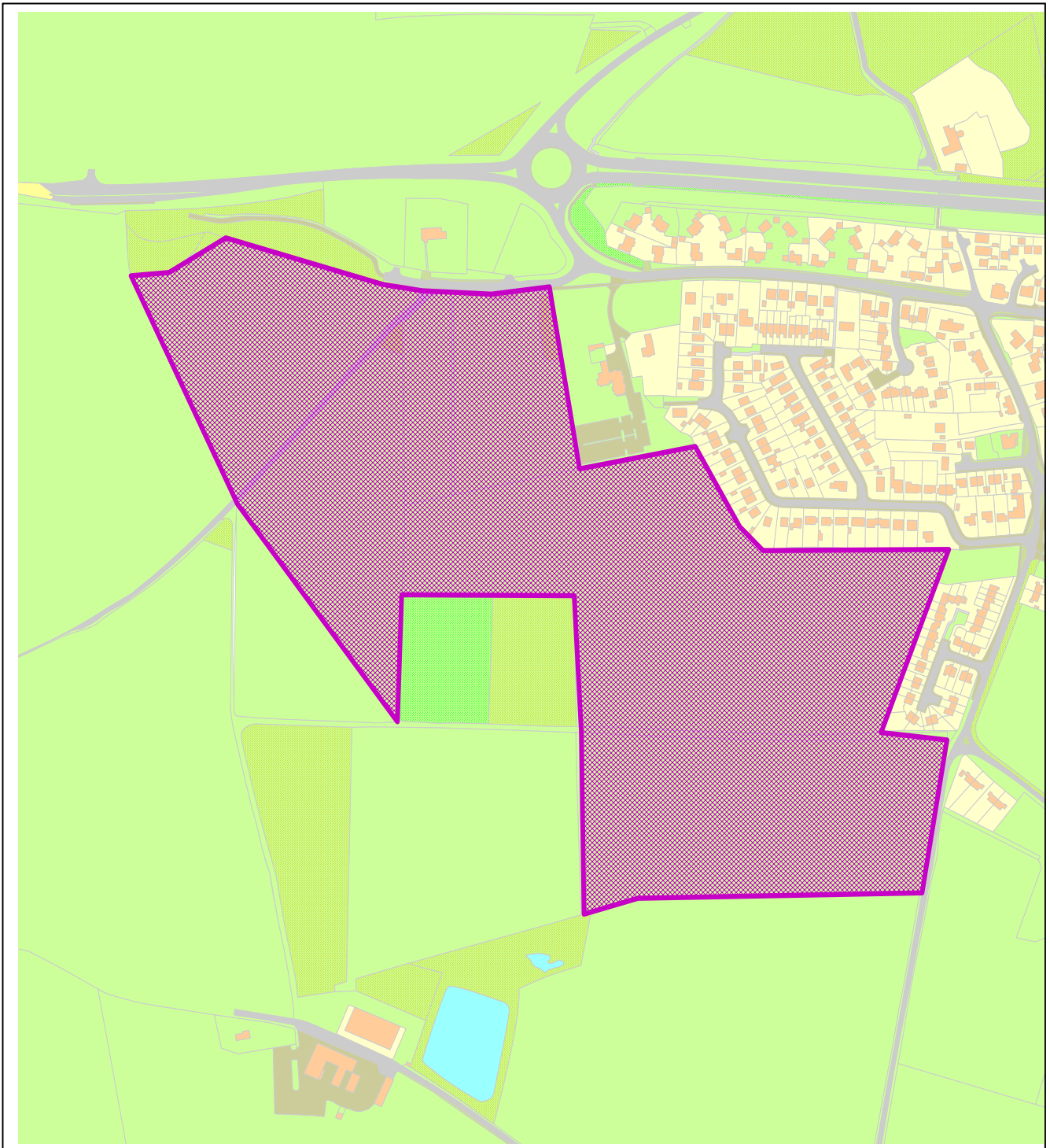


SNC0209 – Easton, Housing Land put forward by Easton College (1)



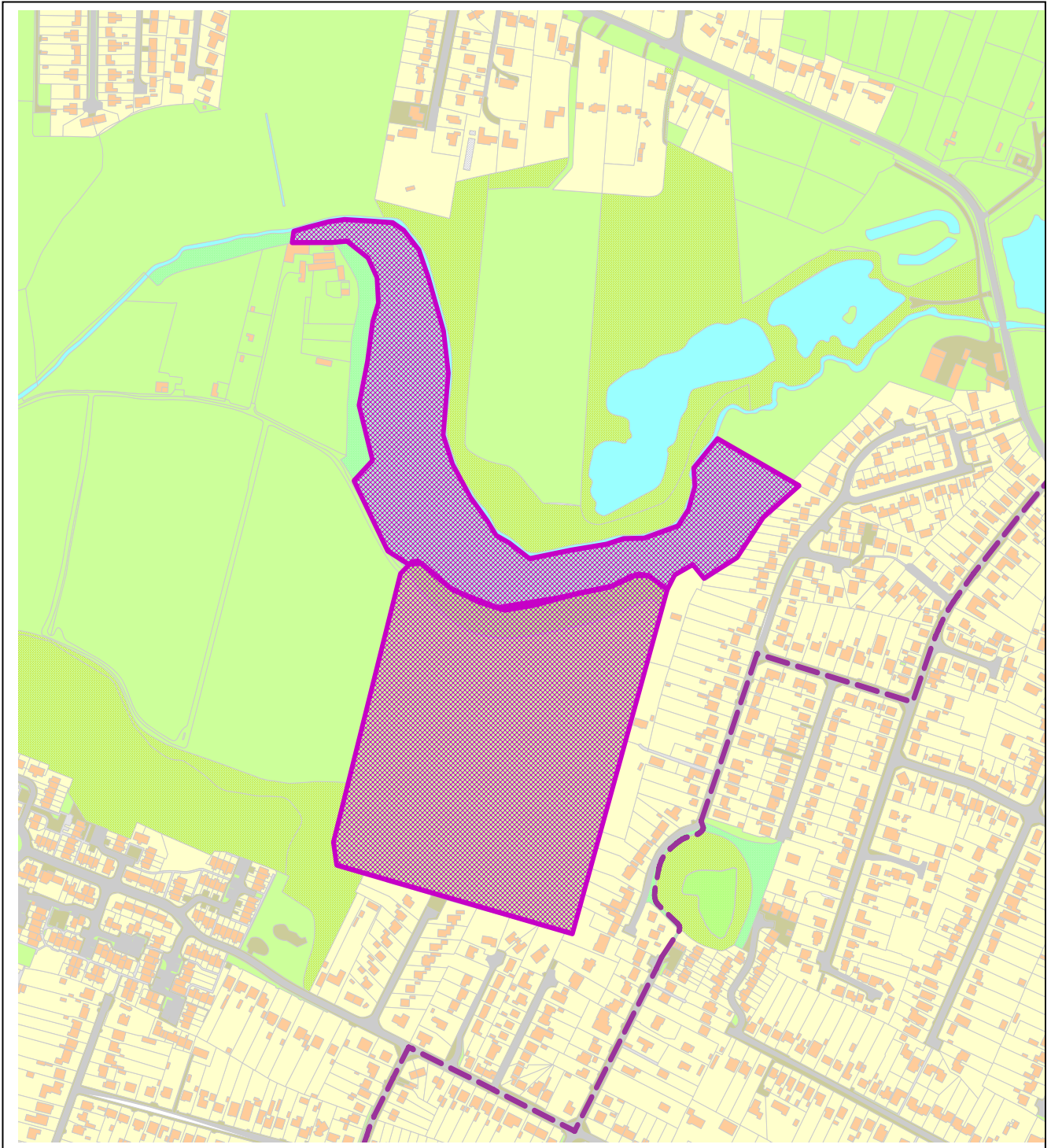
This material has been reproduced from Ordnance Survey digital map data with the permission of the controller of Her Majesty's Stationery Office, © Crown Copyright.

SNC0210 – Easton, Housing Land and put forward by
Easton College (2)



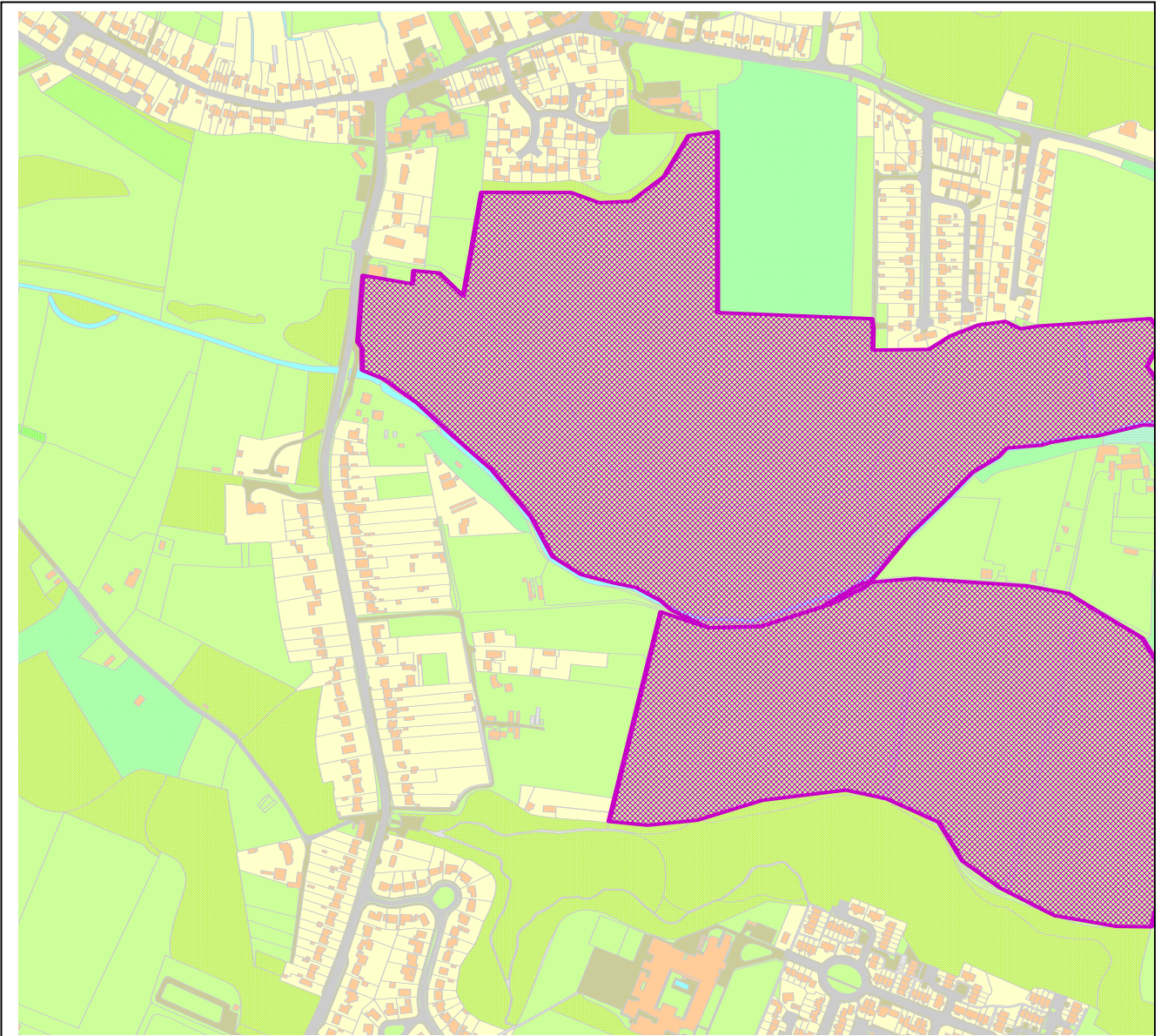
This material has been reproduced from Ordnance Survey digital map data with the permission of the controller of Her Majesty's Stationery Office, © Crown Copyright.

SNC0001 – Costessey, Riverside Land



This material has been reproduced from Ordnance Survey digital map data with the permission of the controller of Her Majesty's Stationery Office, © Crown Copyright.

SNC0002 – Costessey, Land off Longwater lane



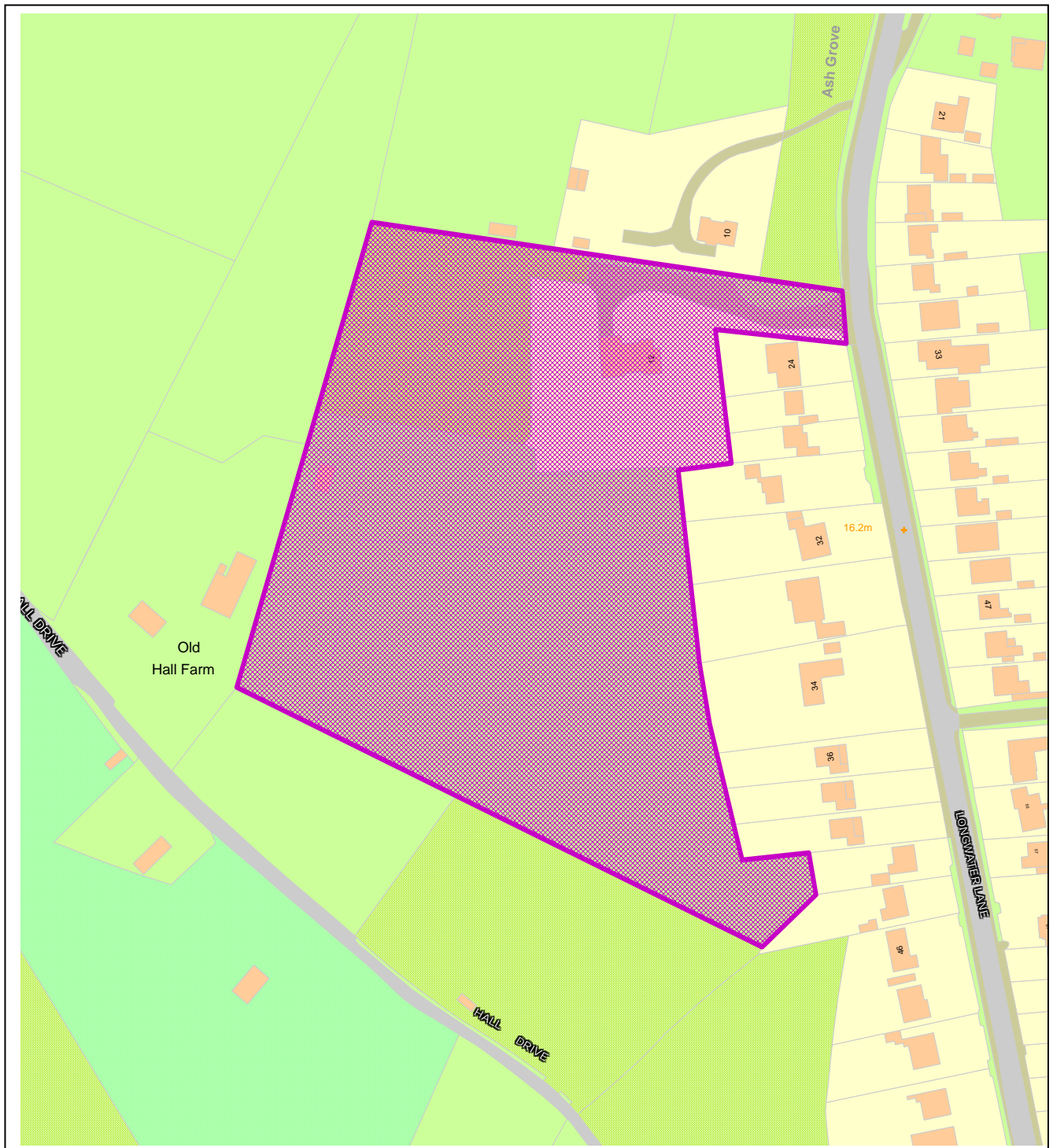
This material has been reproduced from Ordnance Survey digital map data with the permission of the controller of Her Majesty's Stationery Office, © Crown Copyright.

SNC0003 – Costessey, Land at 10 Longwater Lane



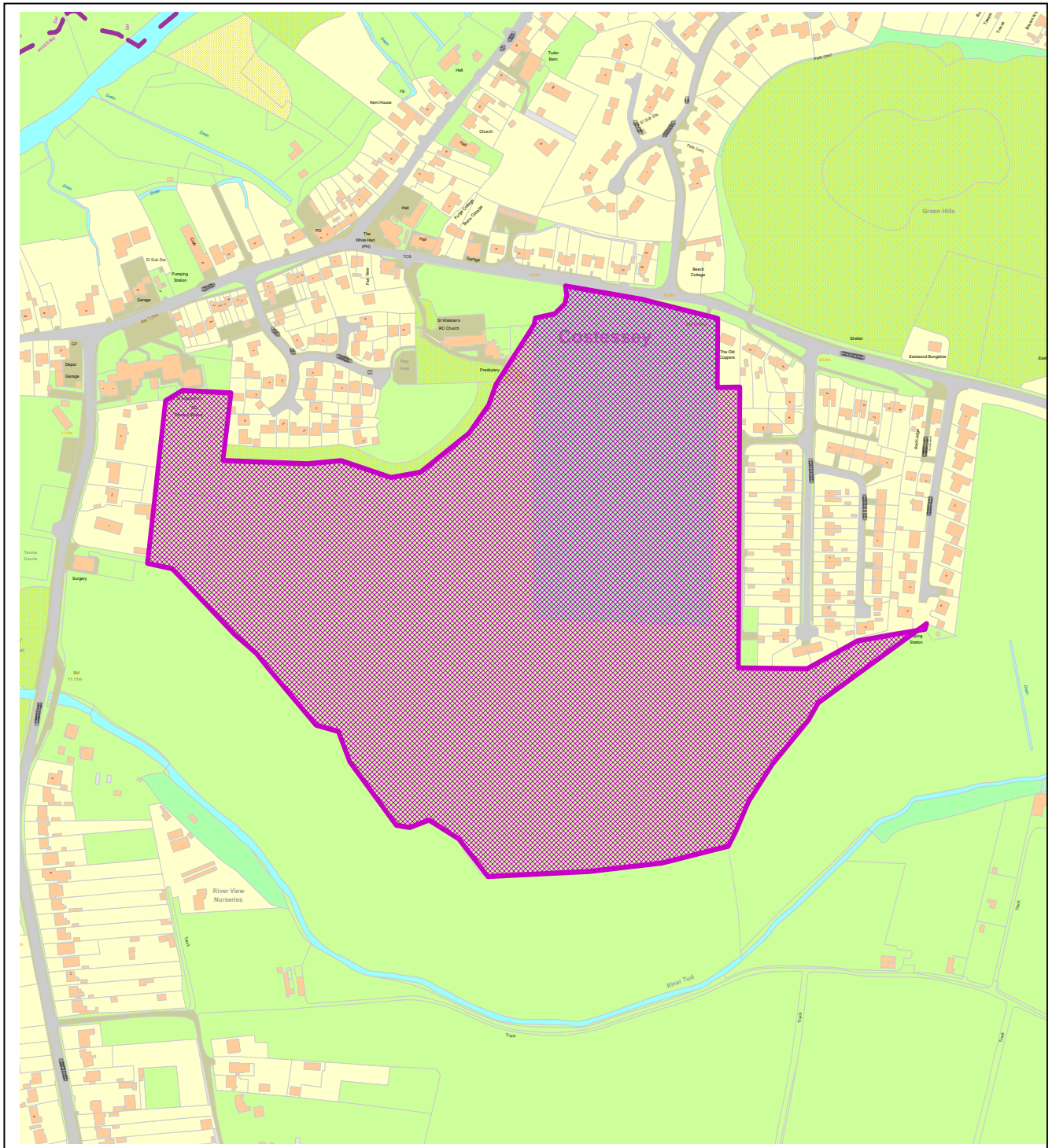
This material has been reproduced from Ordnance Survey digital map data with the permission of the controller of Her Majesty's Stationery Office, © Crown Copyright.

SNC0004 – Costessey, Land behind 12 Longwater Lane



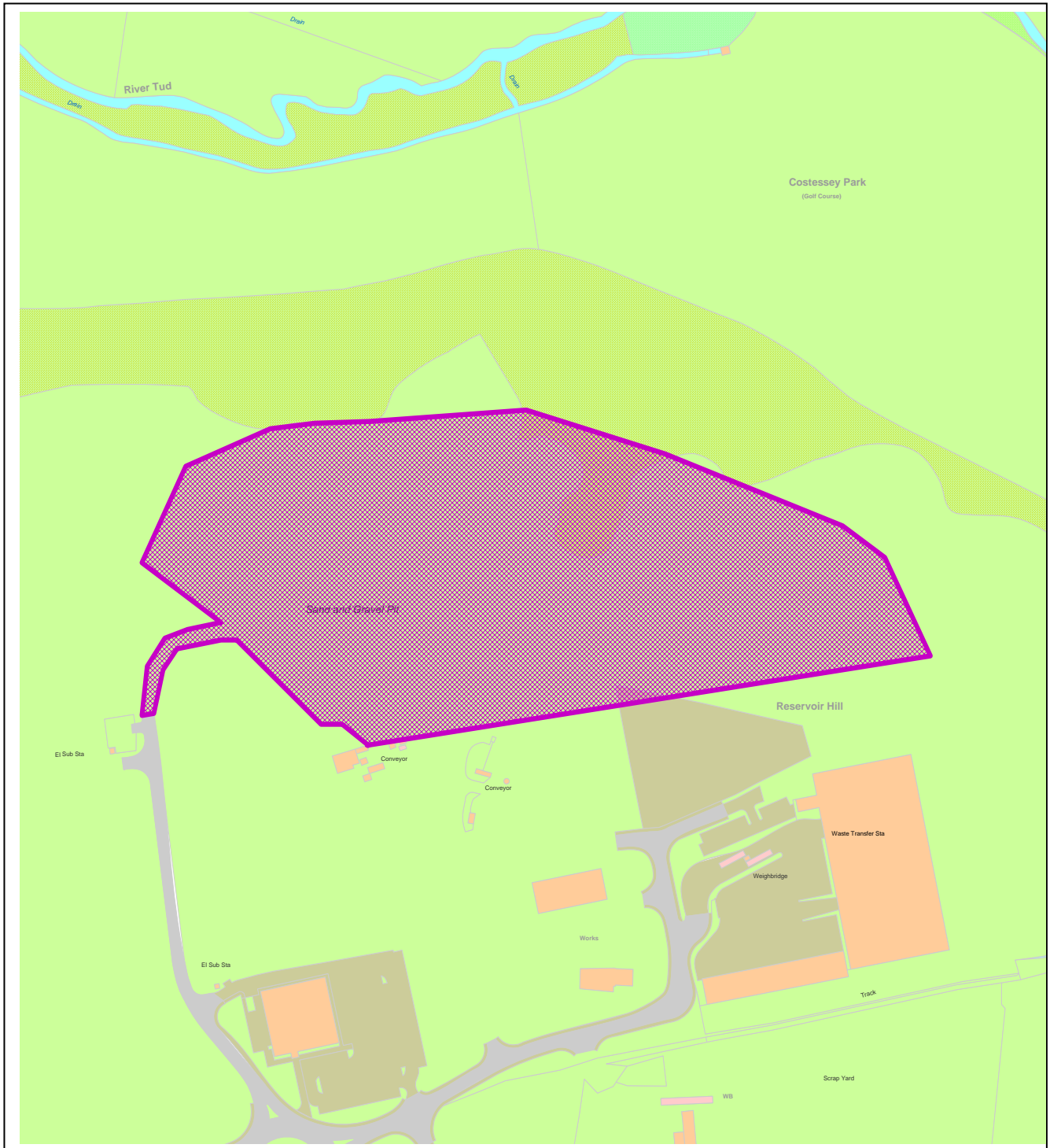
This material has been reproduced from Ordnance Survey digital map data with the permission of the controller of Her Majesty's Stationery Office, © Crown Copyright.

SNC0005 – Costessey, Land at Townhouse Road



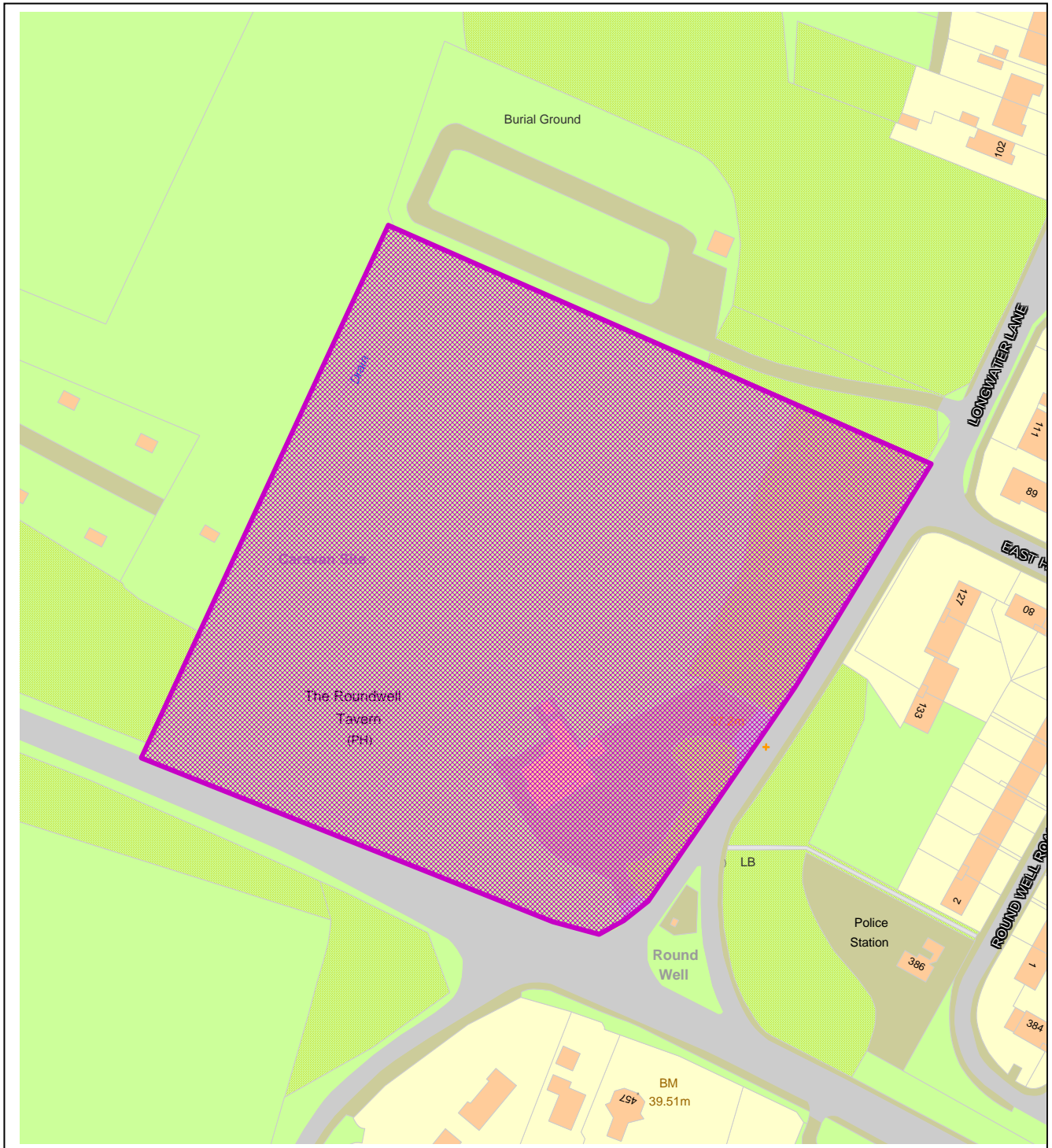
This material has been reproduced from Ordnance Survey digital map data with the permission of the controller of Her Majesty's Stationery Office, © Crown Copyright.

SNC0006 – Costessey, Land at Longwater Employment Area



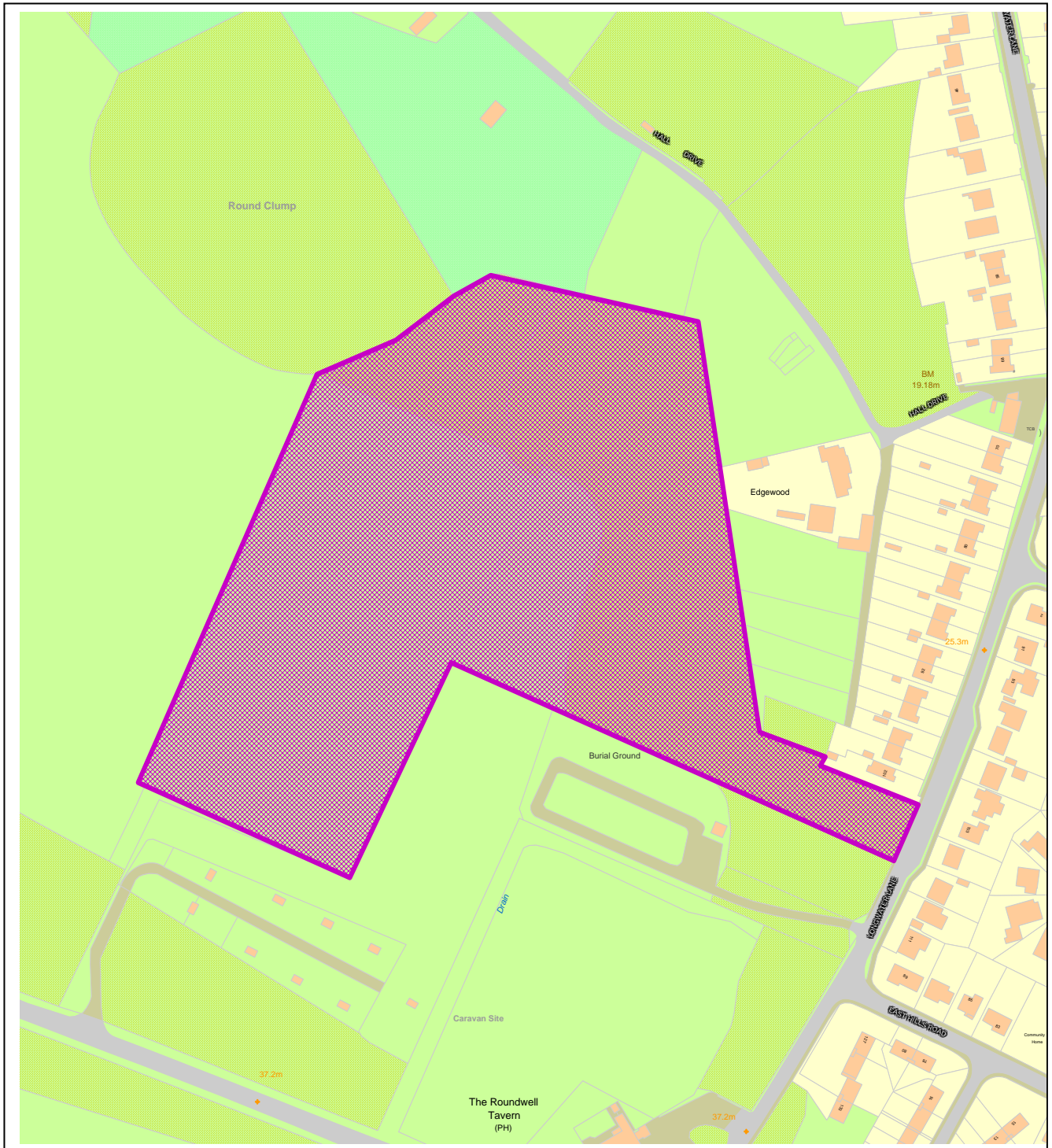
This material has been reproduced from Ordnance Survey digital map data with the permission of the controller of Her Majesty's Stationery Office, © Crown Copyright.

SNC0007 – Costessey, Land South of Lodge Farm



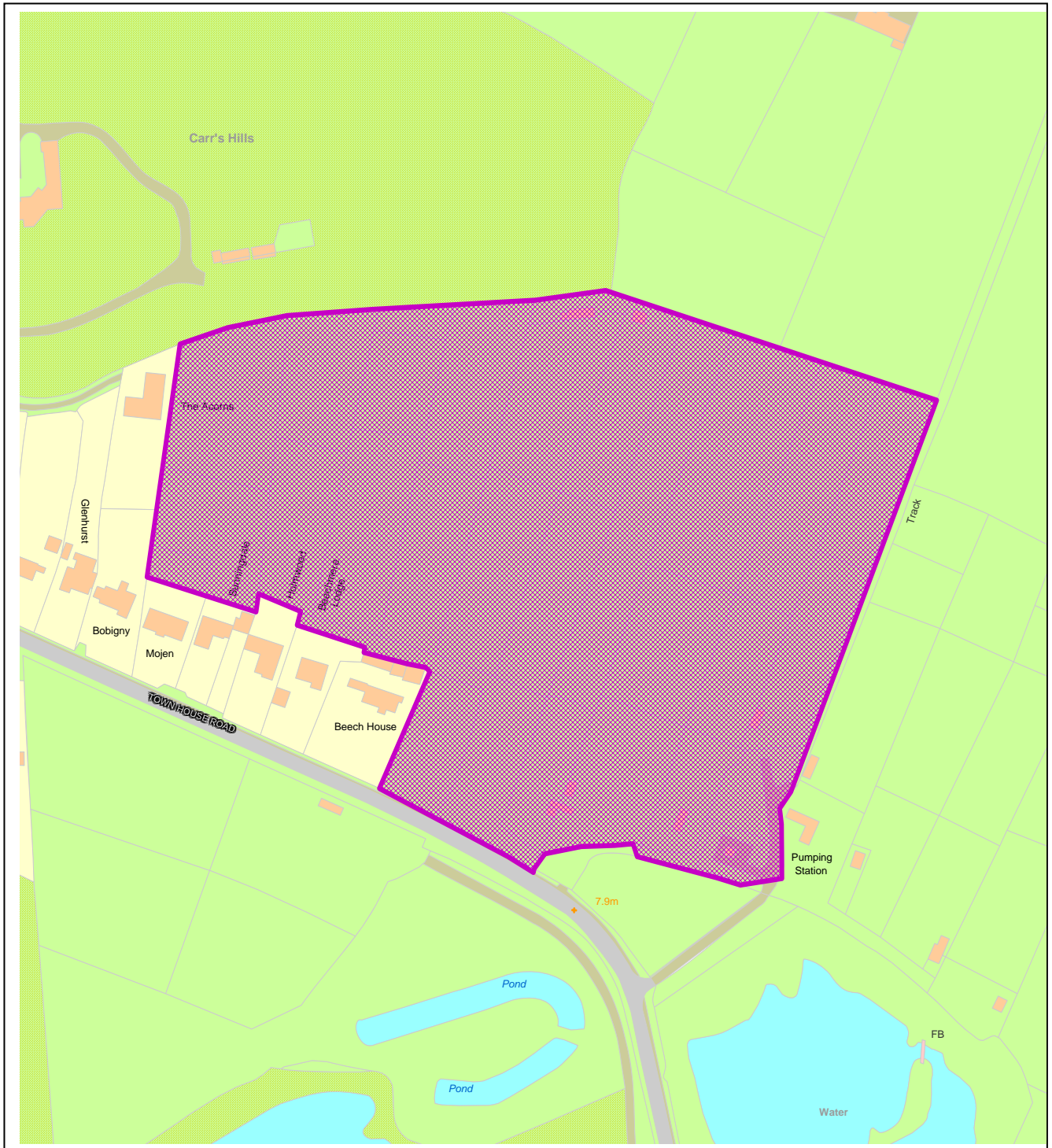
This material has been reproduced from Ordnance Survey digital map data with the permission of the controller of Her Majesty's Stationery Office, © Crown Copyright.

SNC0008 – Costessey, Longwater Lane



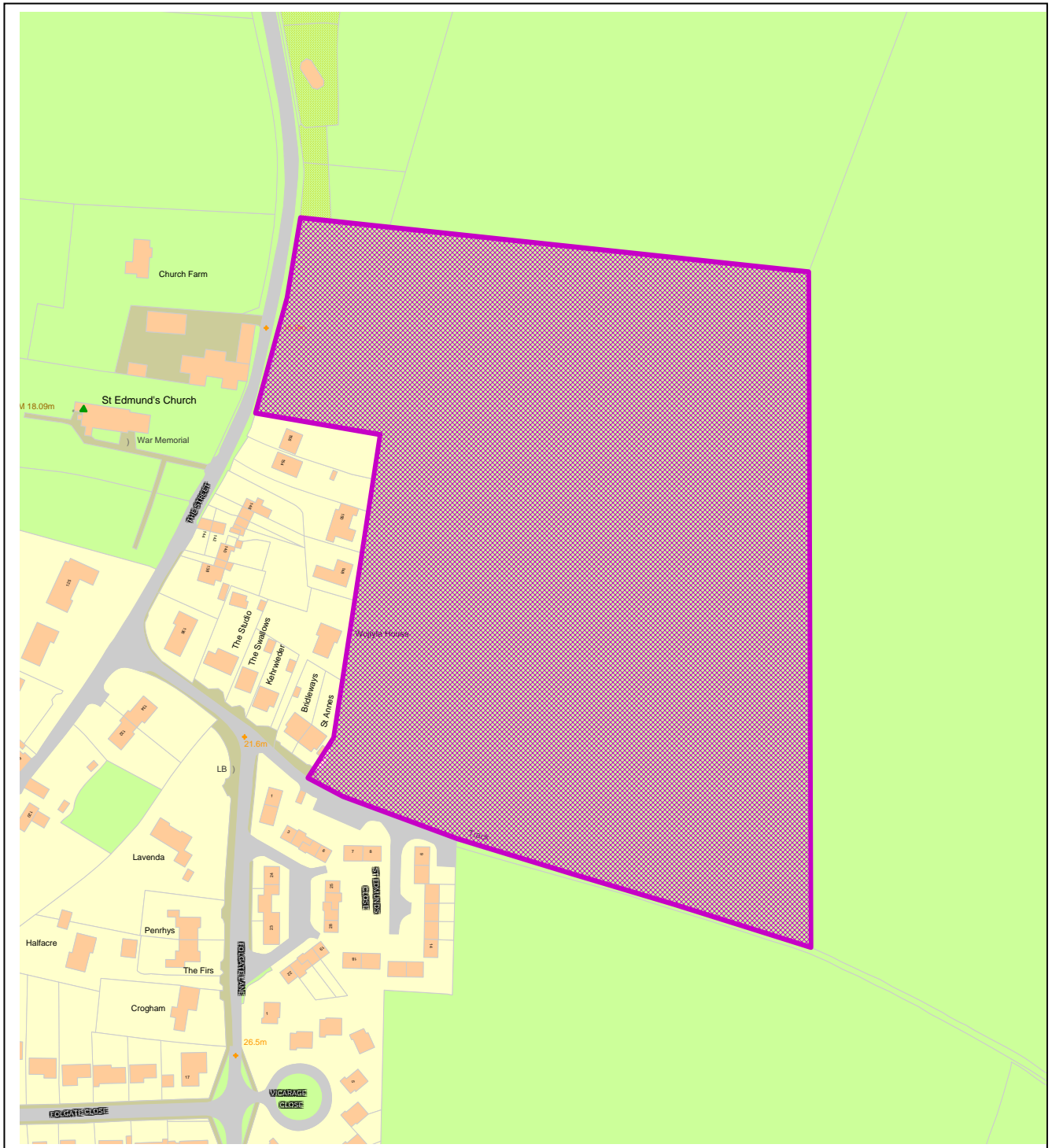
This material has been reproduced from Ordnance Survey digital map data with the permission of the controller of Her Majesty's Stationery Office, © Crown Copyright.

SNC0010 – Costessey, Townhouse Road



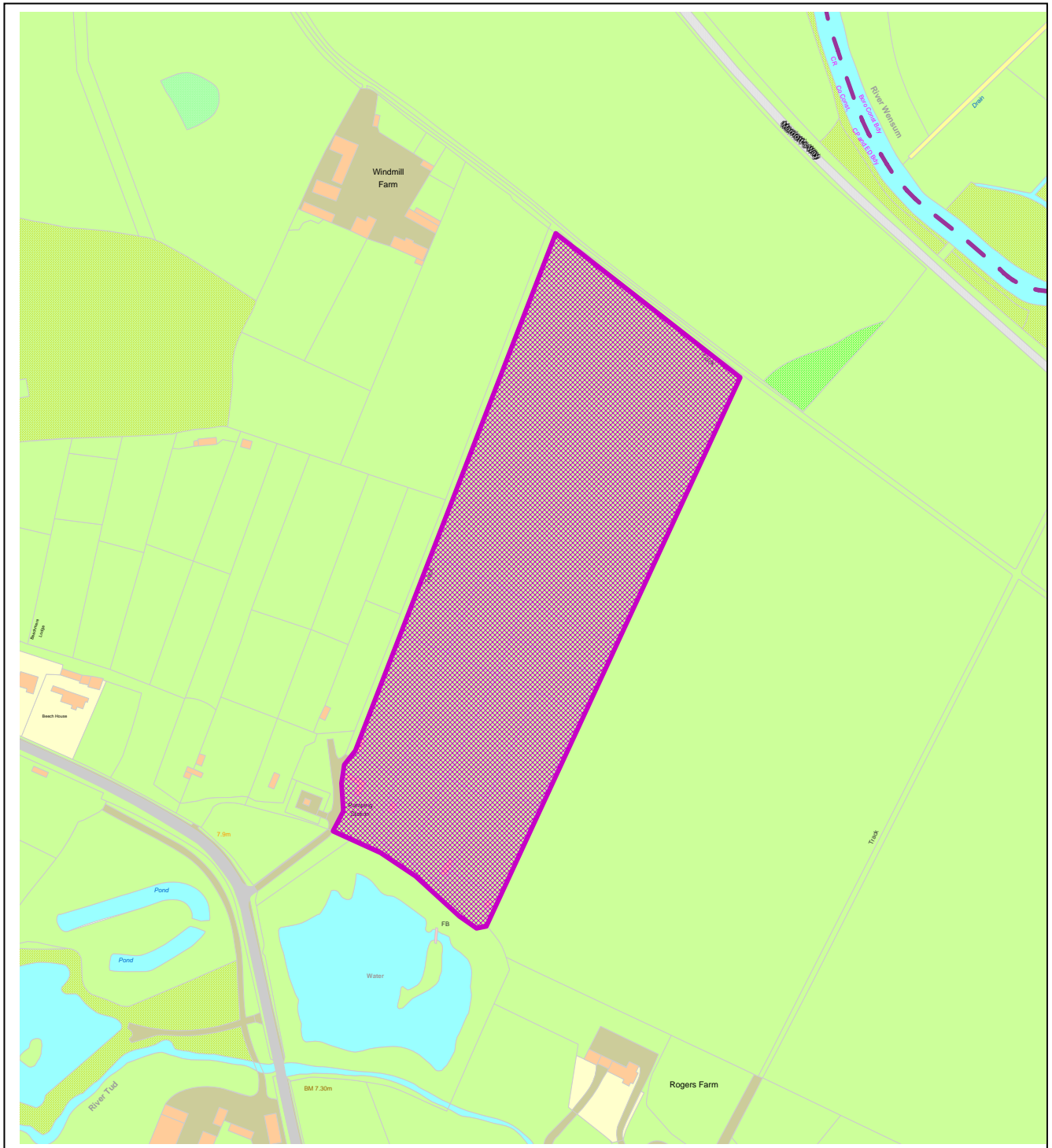
This material has been reproduced from Ordnance Survey digital map data with the permission of the controller of Her Majesty's Stationery Office, © Crown Copyright.

SNC0011 – Costessey, Land opposite Church farm, The Street



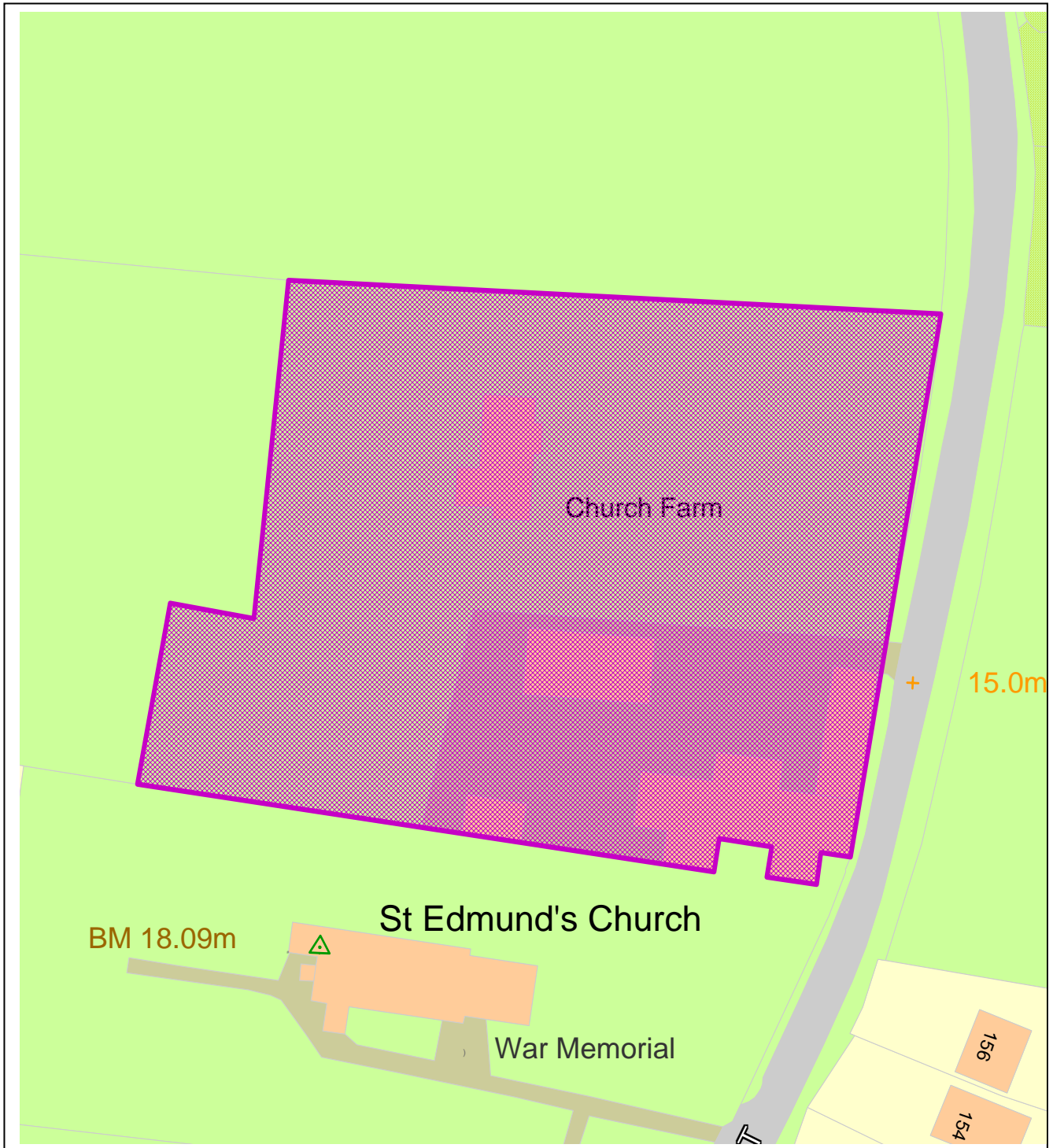
This material has been reproduced from Ordnance Survey digital map data with the permission of the controller of Her Majesty's Stationery Office, © Crown Copyright.

SNC0012 – Costessey, Busseys Land, Townhouse Road



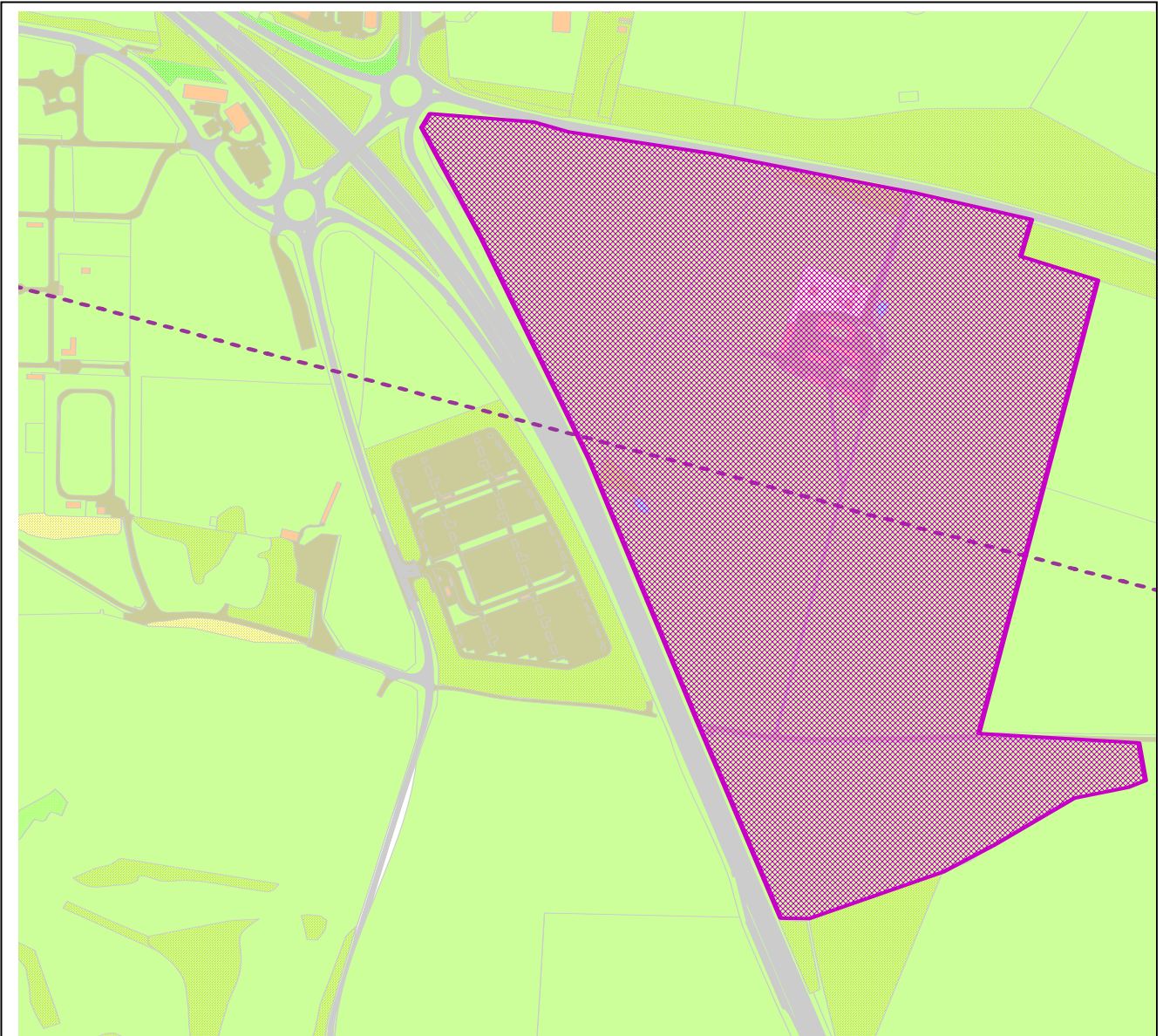
This material has been reproduced from Ordnance Survey digital map data with the permission of the controller of Her Majesty's Stationery Office, © Crown Copyright.

SNC0013 – Costessey, Land at Church Farm, The Street



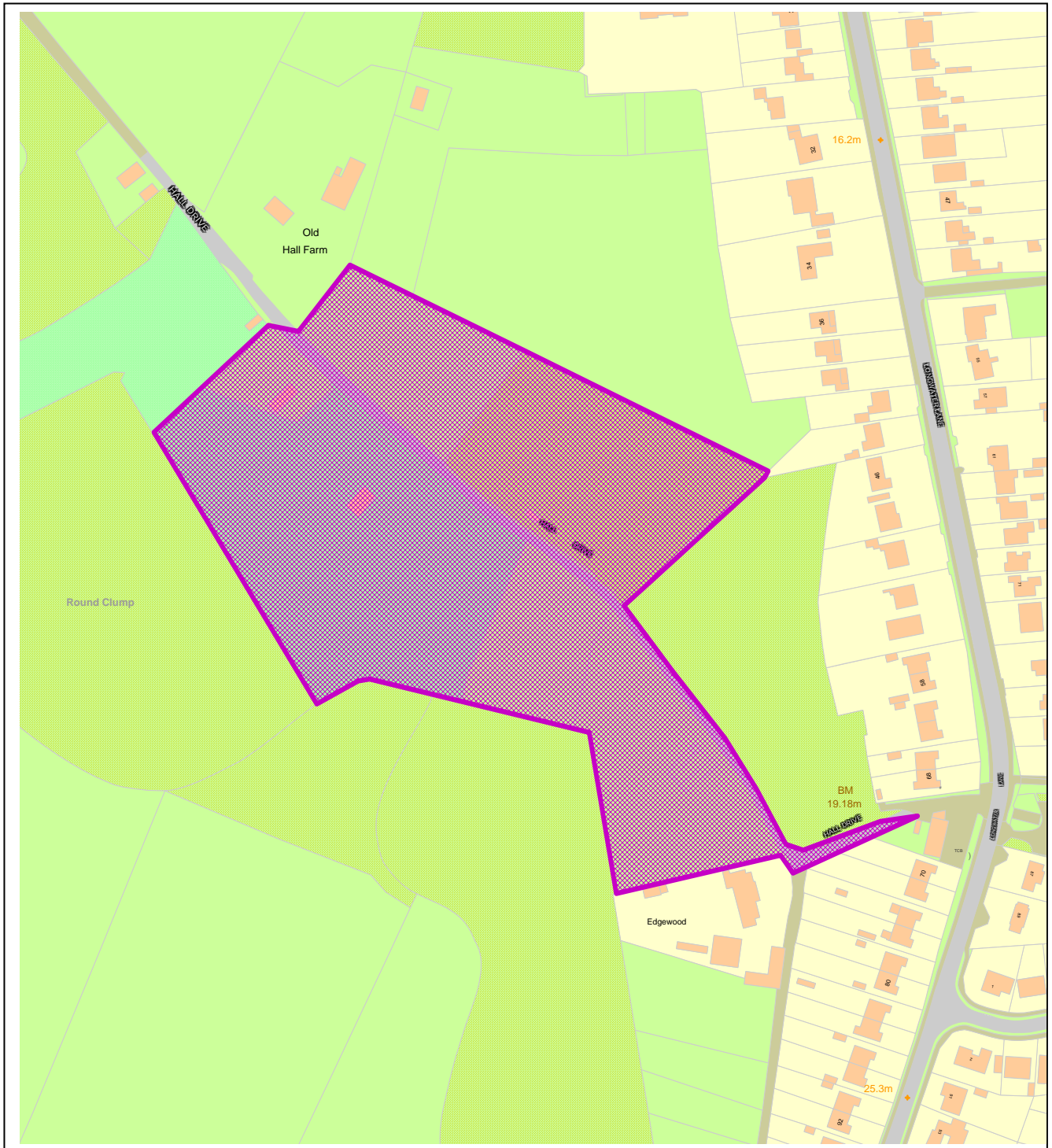
This material has been reproduced from Ordnance Survey digital map data with the permission of the controller of Her Majesty's Stationery Office, © Crown Copyright.

SNC0014 – Costessey, West of Lodge Farm



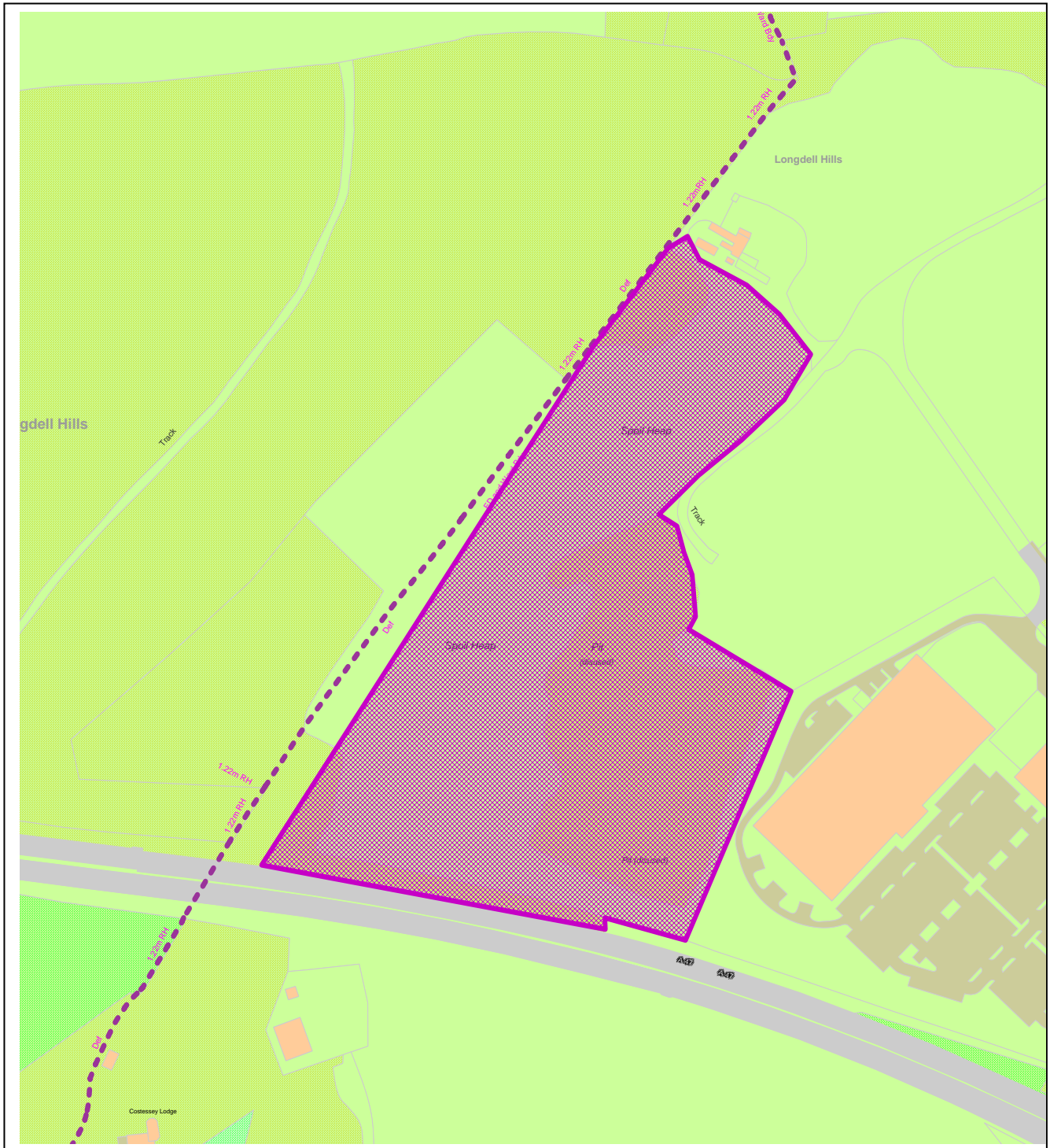
This material has been reproduced from Ordnance Survey digital map data with the permission of the controller of Her Majesty's Stationery Office, © Crown Copyright.

SNC0015 – Costessey, Land off Hall Drive, East of Longwater Lane



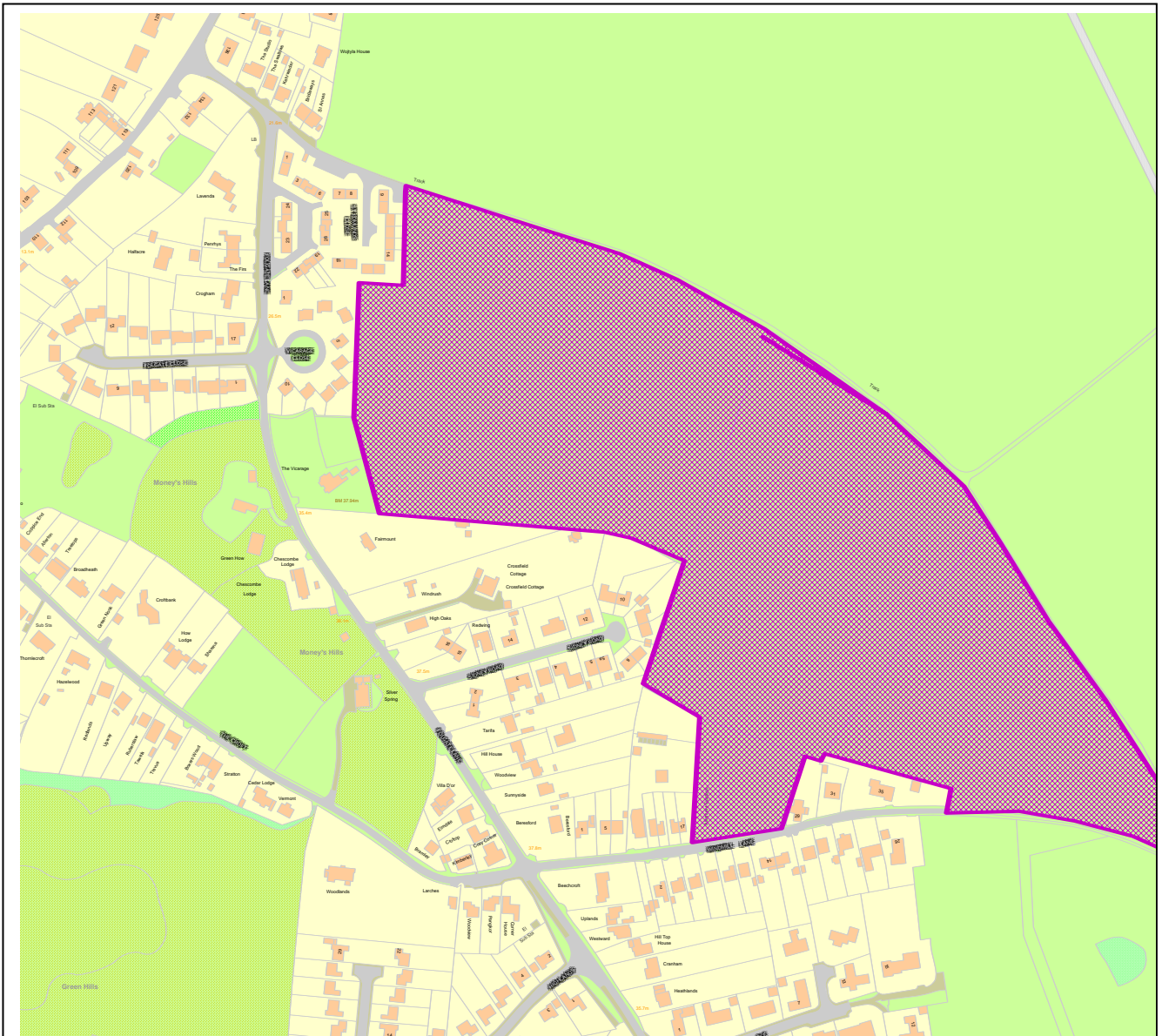
This material has been reproduced from Ordnance Survey digital map data with the permission of the controller of Her Majesty's Stationery Office, © Crown Copyright.

SNC0016 – Costessey, Land at Longwater Employment Area



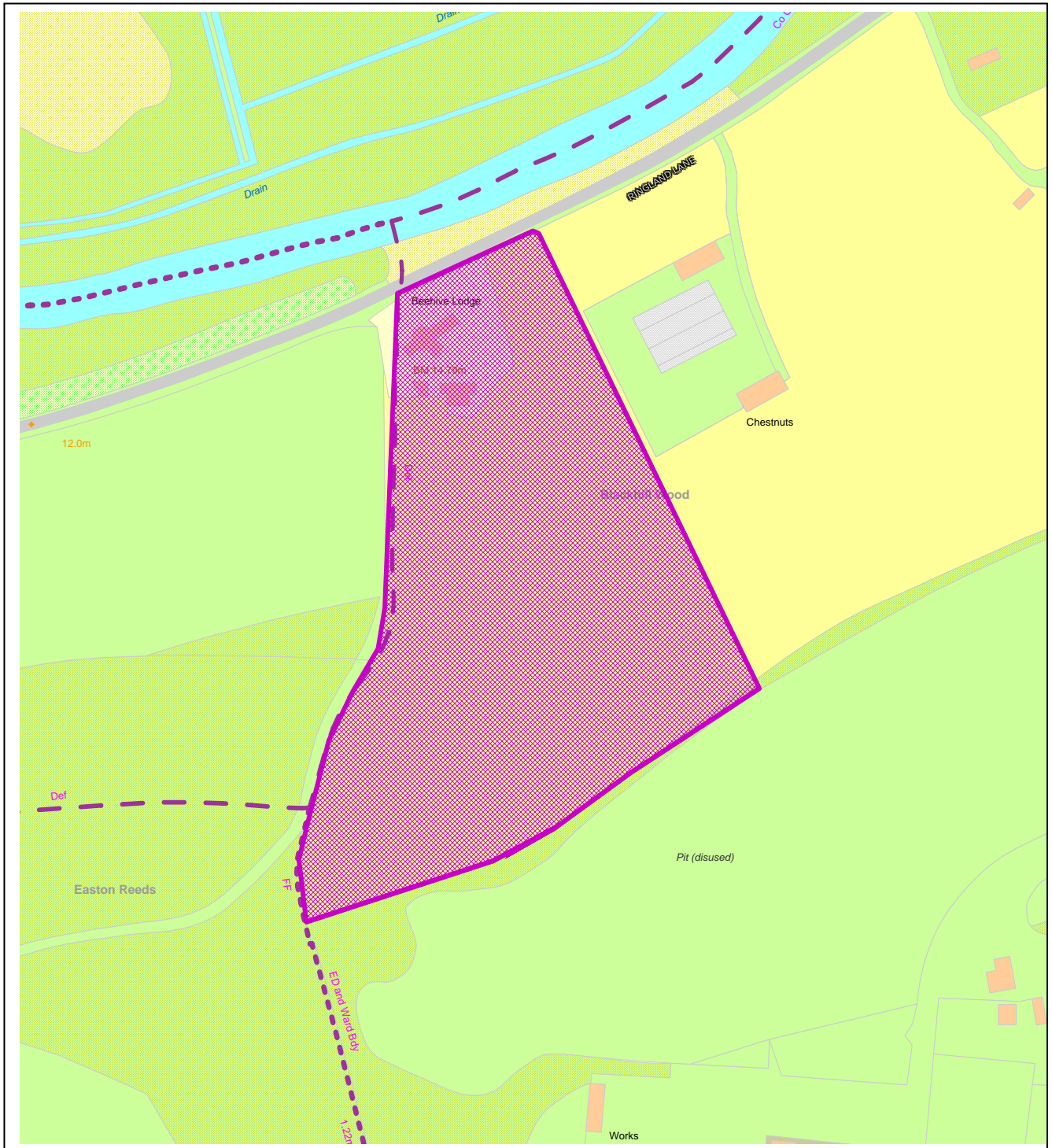
This material has been reproduced from Ordnance Survey digital map data with the permission of the controller of Her Majesty's Stationery Office, © Crown Copyright.

SNC0017 – Costessey, Land off Windmill Lane/Folgate Lane



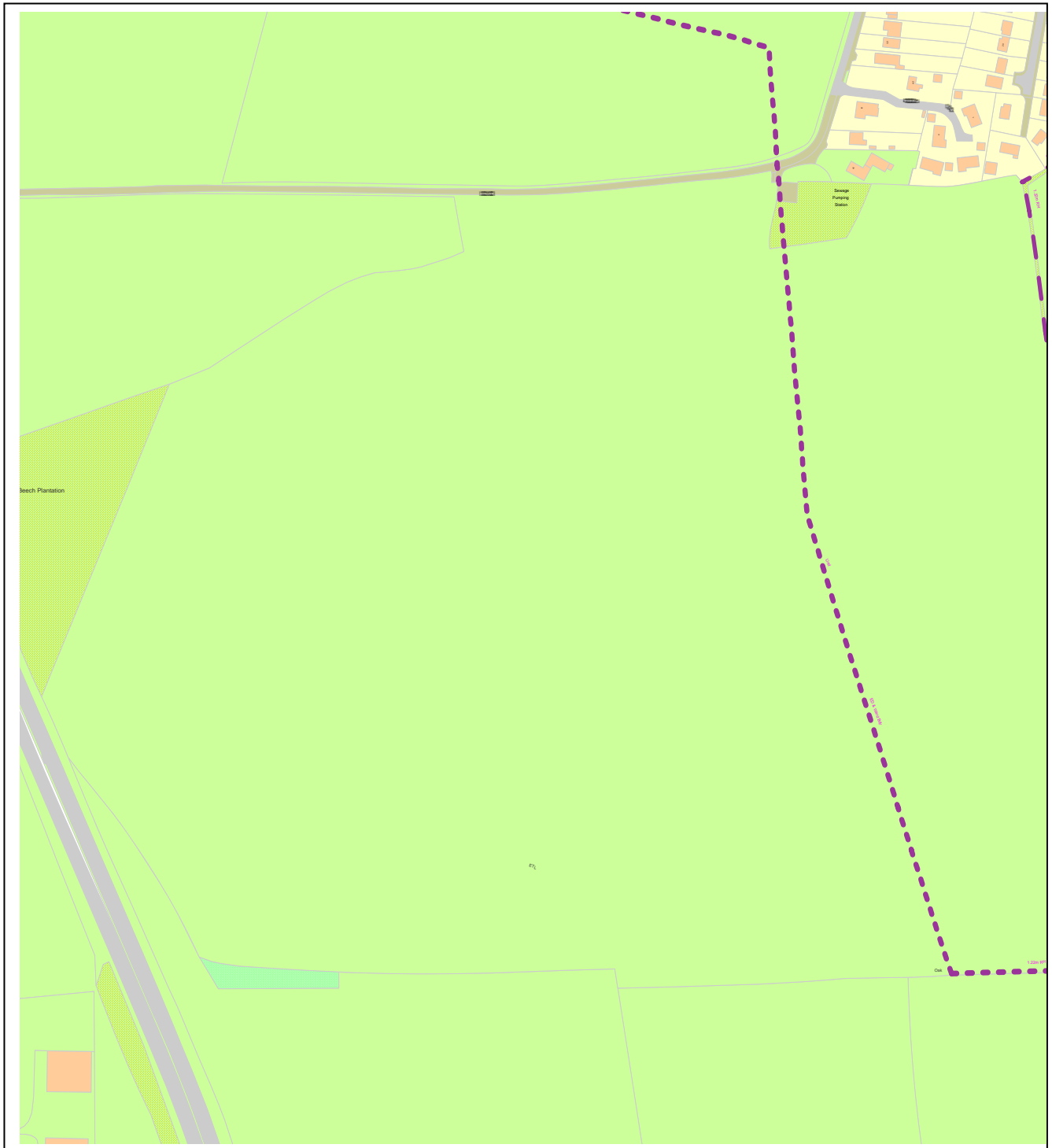
This material has been reproduced from Ordnance Survey digital map data with the permission of the controller of Her Majesty's Stationery Office, © Crown Copyright.

SNC0018 – Costessey, Ringland



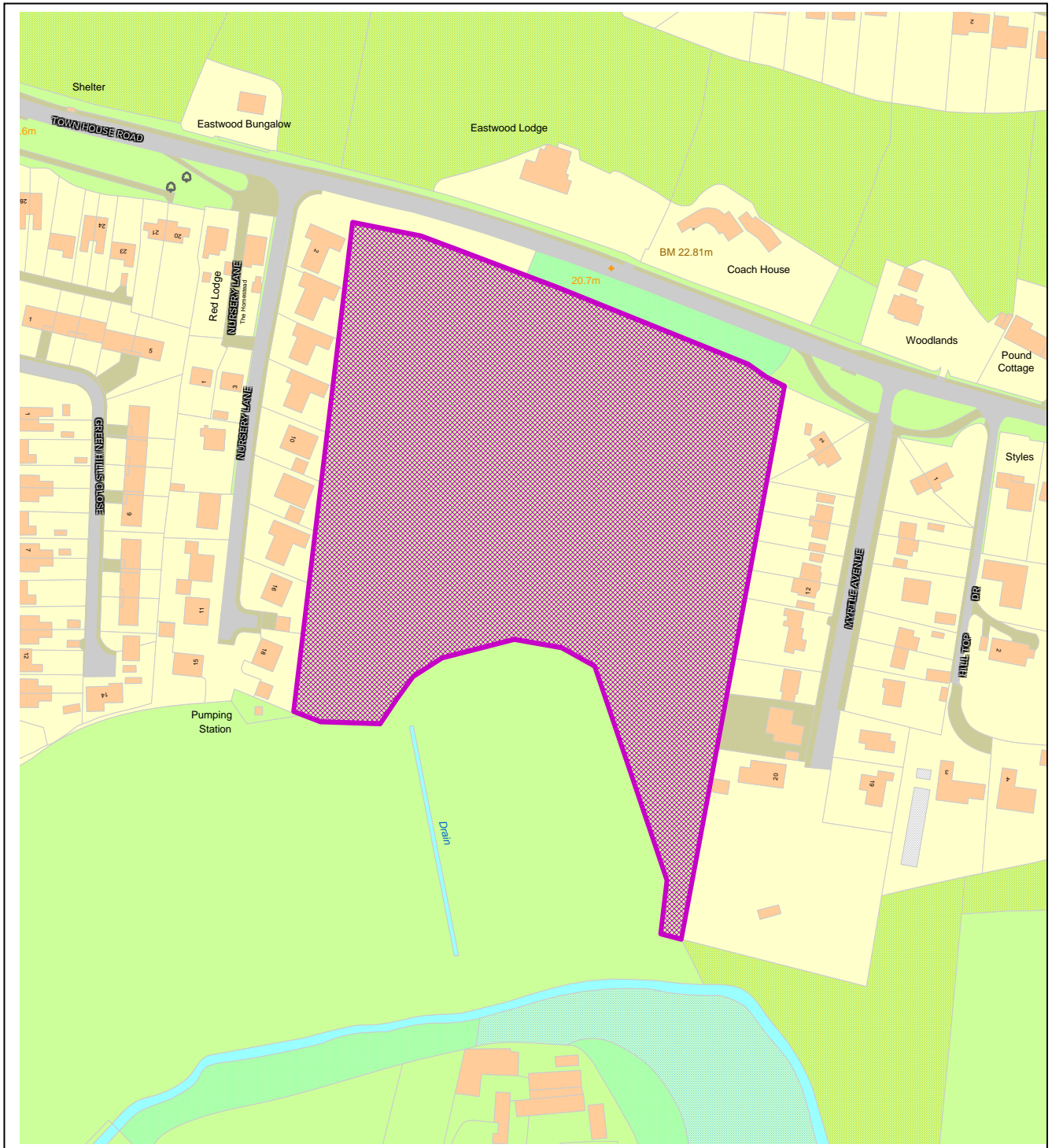
This material has been reproduced from Ordnance Survey digital map data with the permission of the controller of Her Majesty's Stationery Office, © Crown Copyright.

SNC0019 – Costessey, Bawburgh Lane/Long Lane



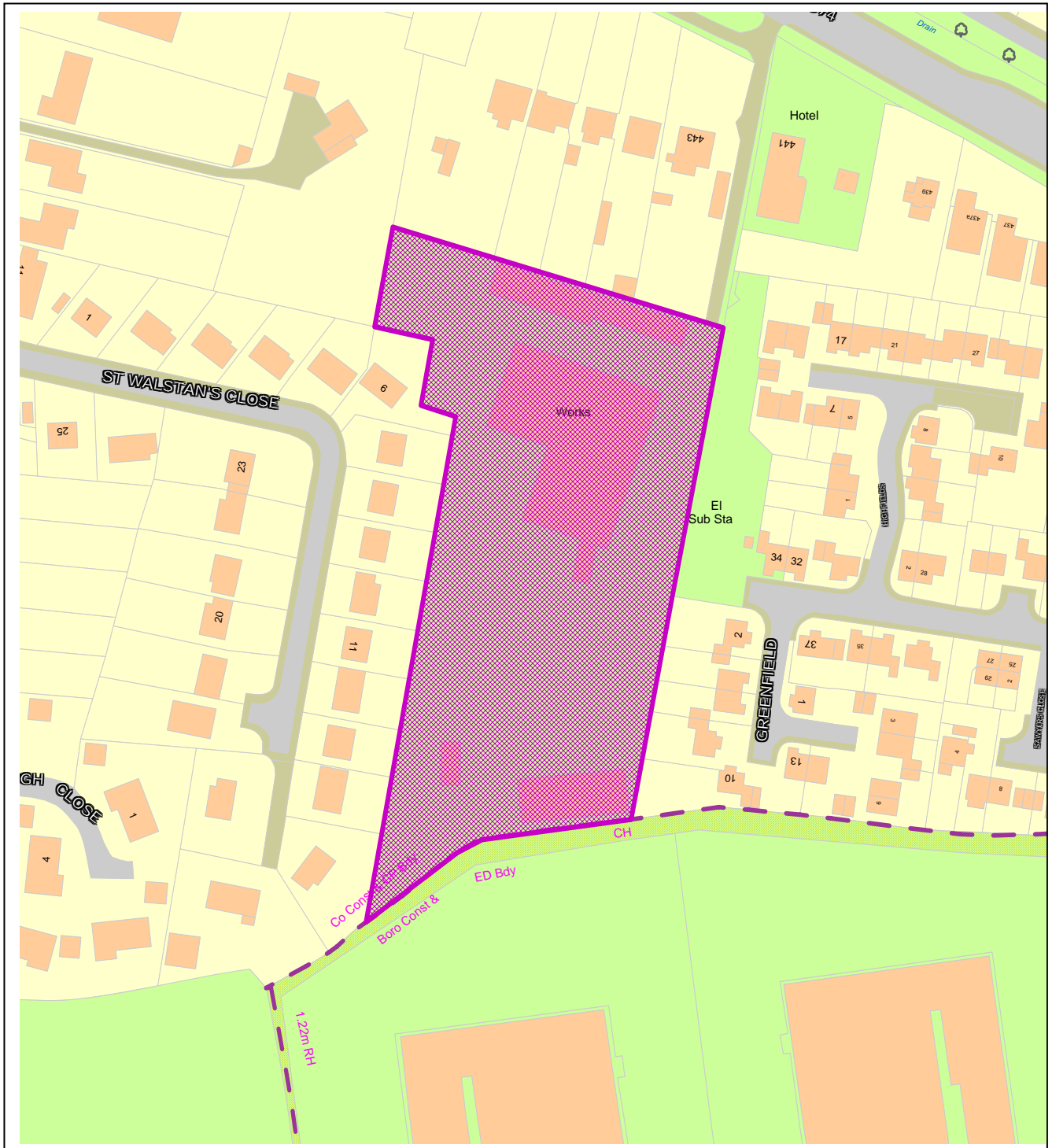
This material has been reproduced from Ordnance Survey digital map data with the permission of the controller of Her Majesty's Stationery Office, © Crown Copyright.

SNC0020 – Costessey, Townhouse Road



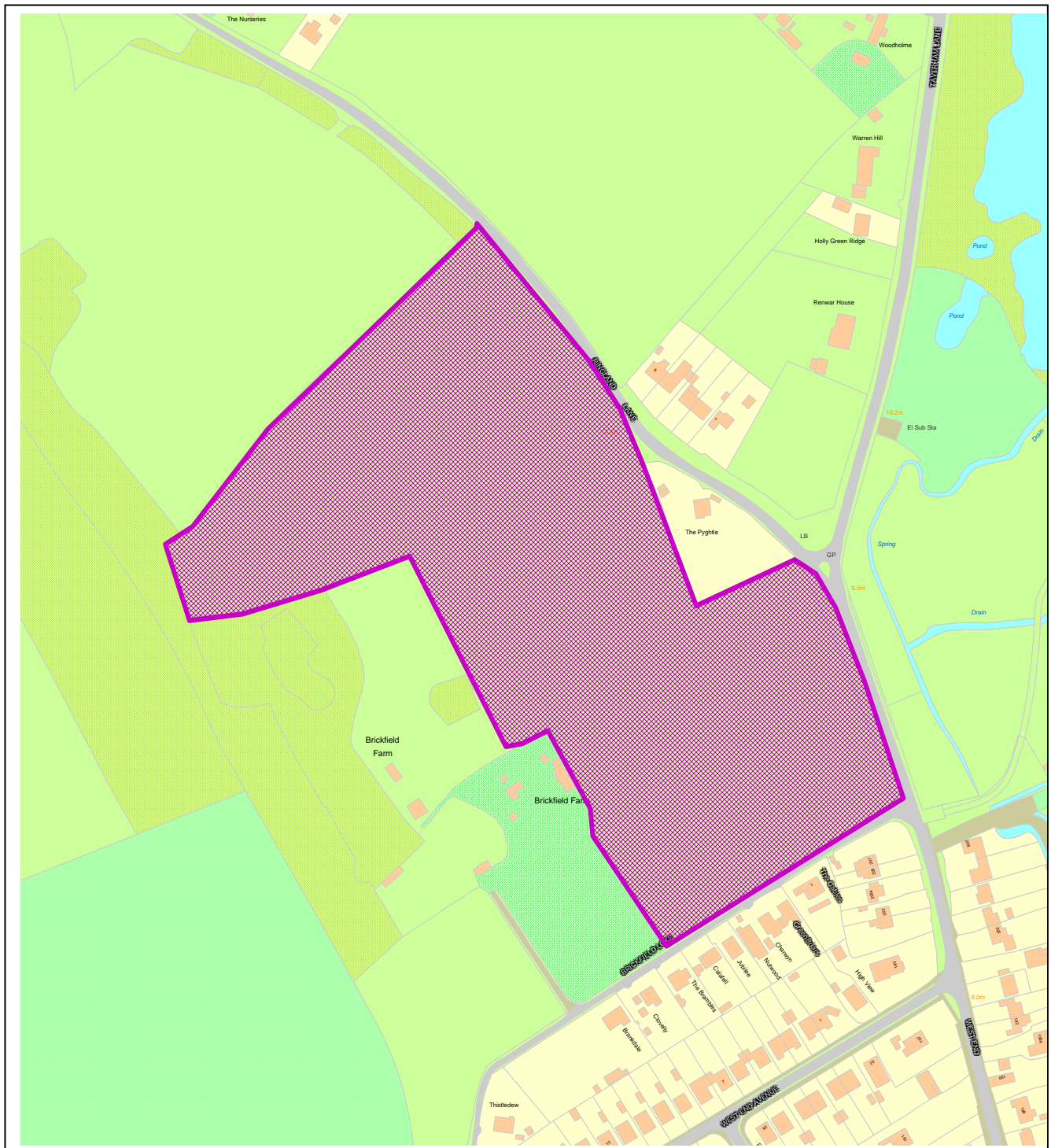
This material has been reproduced from Ordnance Survey digital map data with the permission of the controller of Her Majesty's Stationery Office, © Crown Copyright.

SNC0021 – Costessey, Roundwell Works, Dereham Road



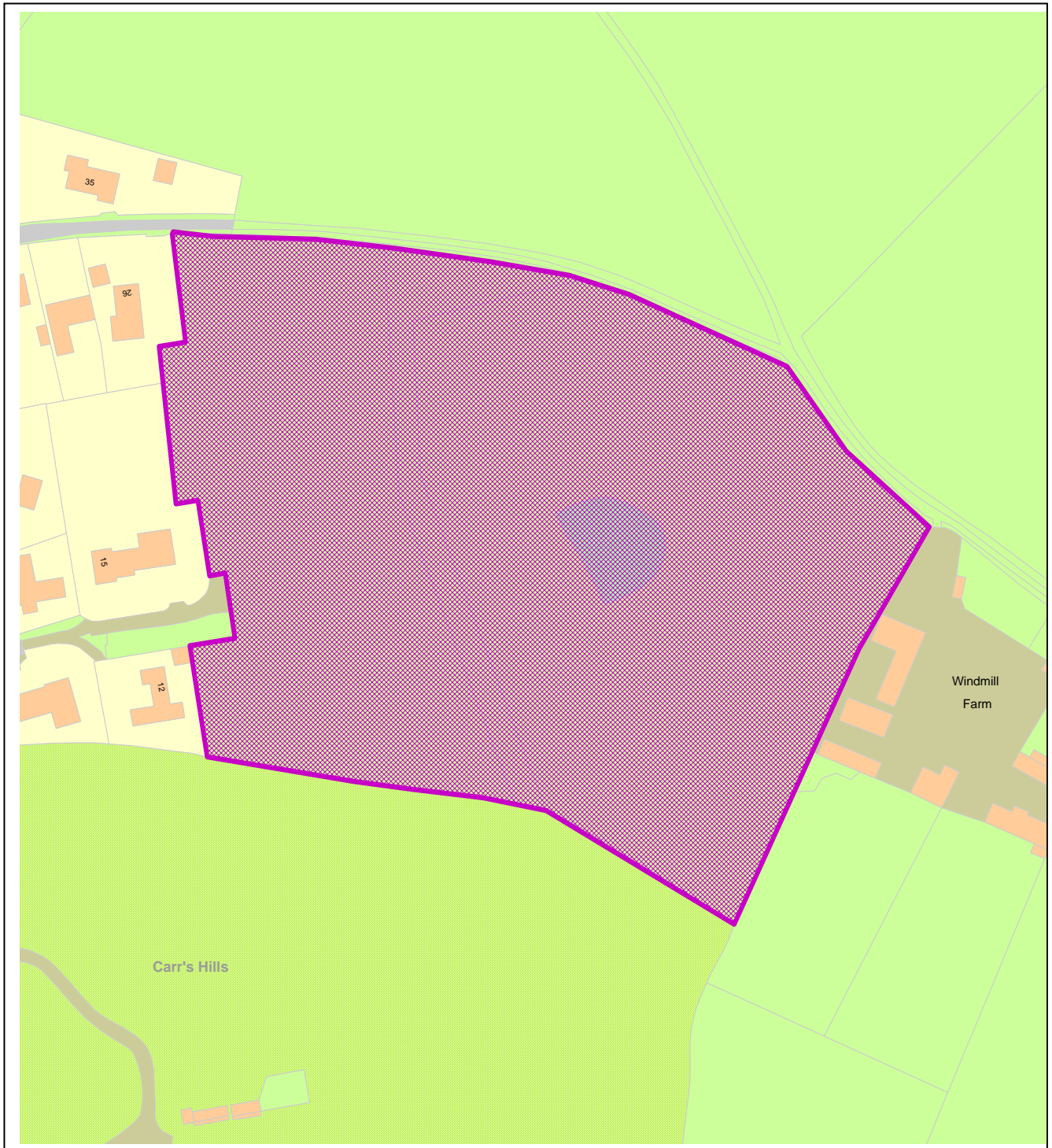
This material has been reproduced from Ordnance Survey digital map data with the permission of the controller of Her Majesty's Stationery Office, © Crown Copyright.

SNC0022 – Costessey, Land between Ringland lane & Brickfield Lane



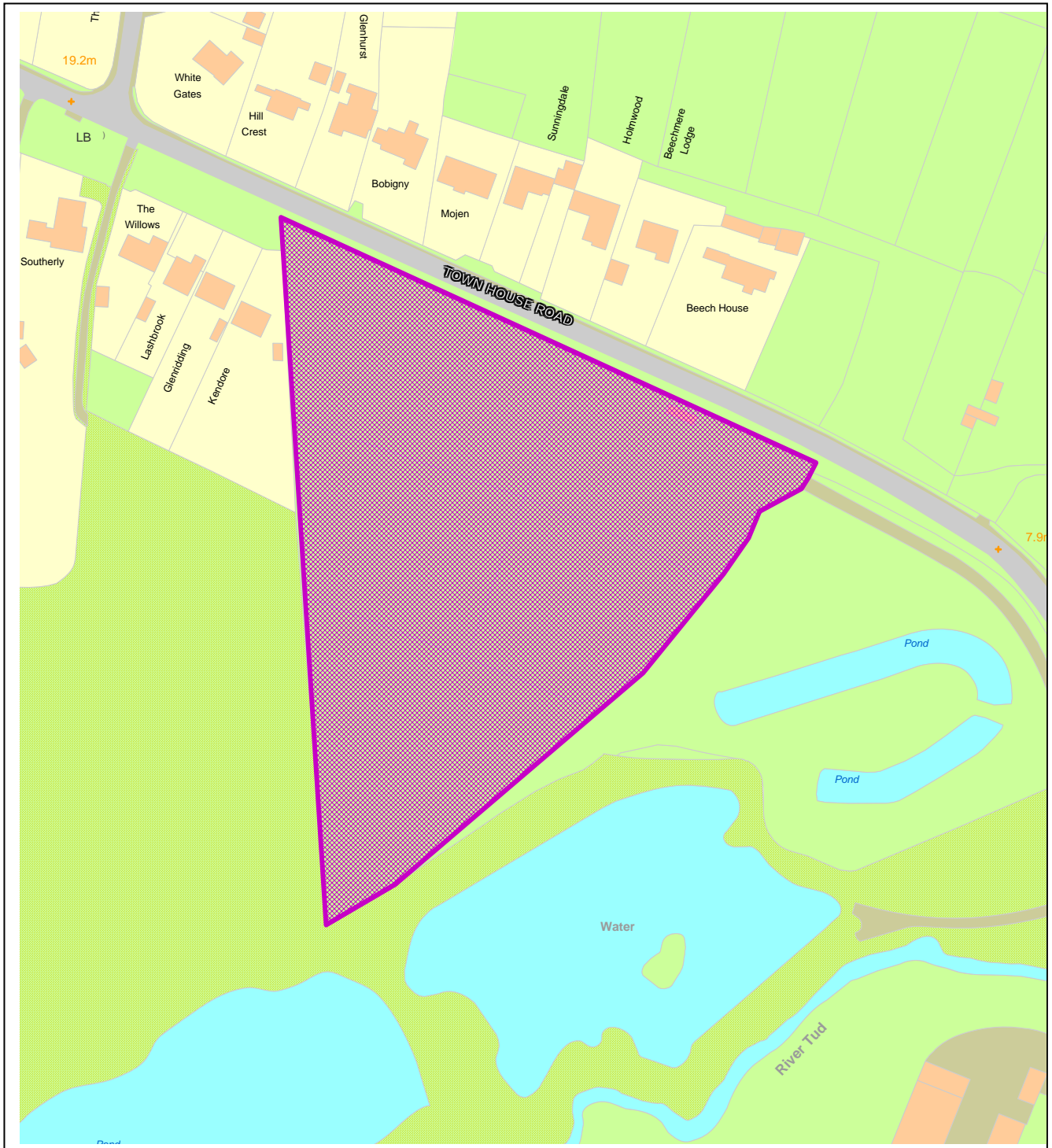
This material has been reproduced from Ordnance Survey digital map data with the permission of the controller of Her Majesty's Stationery Office, © Crown Copyright.

SNC0023 – Costessey, Land off Windmill lane



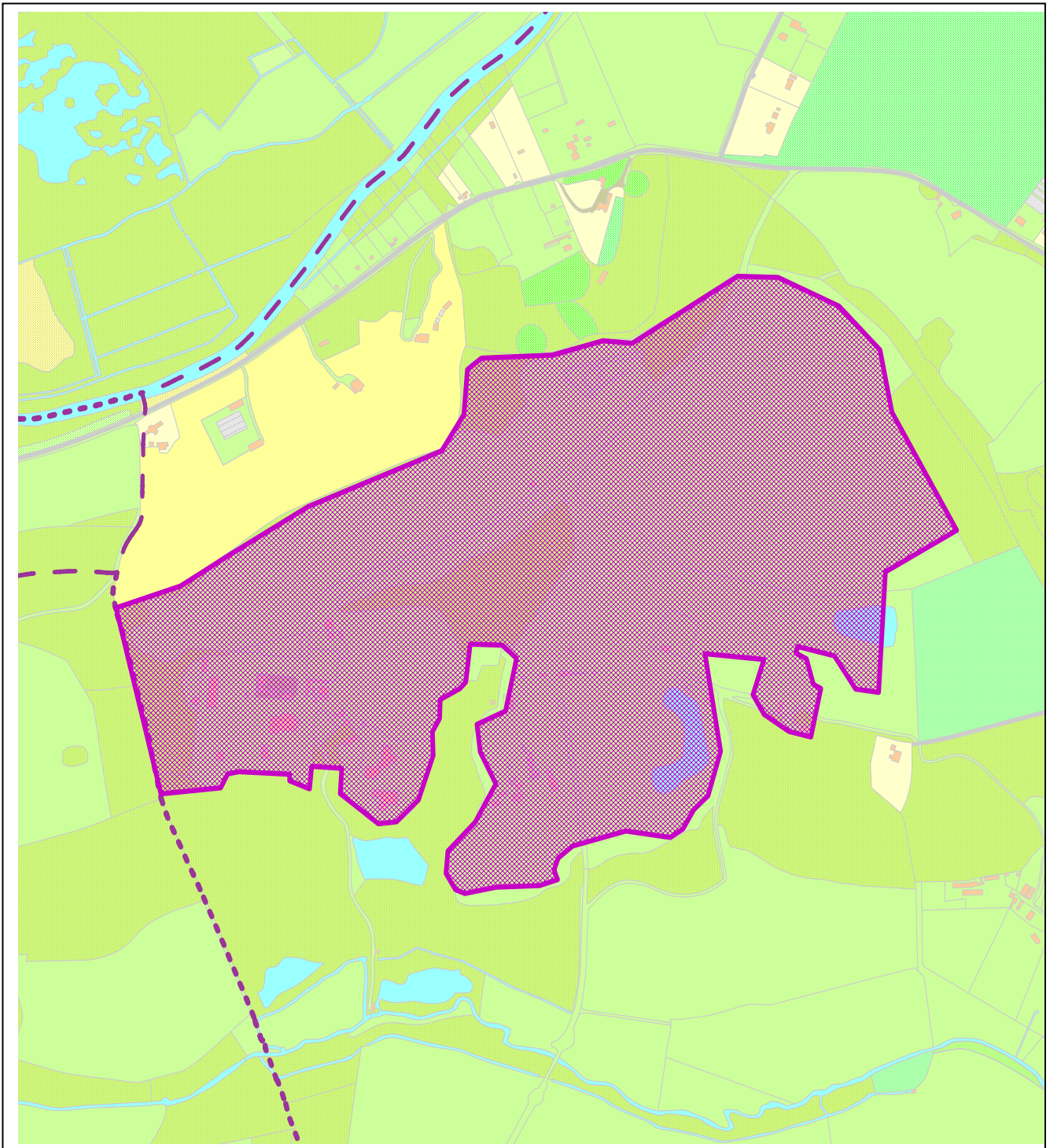
This material has been reproduced from Ordnance Survey digital map data with the permission of the controller of Her Majesty's Stationery Office, © Crown Copyright.

SNC0024 – Costessey, Land off Townhouse Road, adjacent Kendore



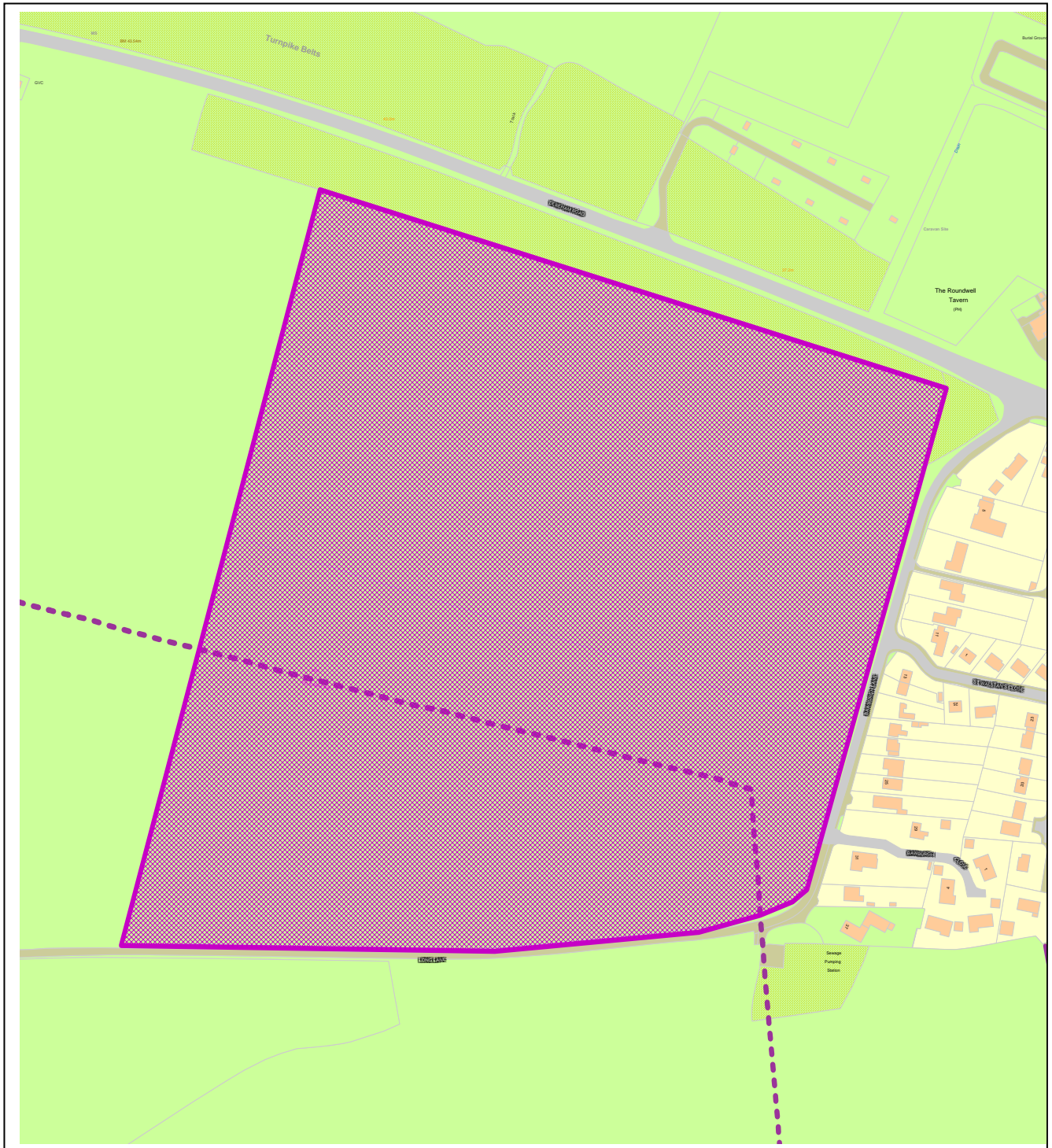
This material has been reproduced from Ordnance Survey digital map data with the permission of the controller of Her Majesty's Stationery Office, © Crown Copyright.

SNC0025 – Costessey, Land North of the River Tud,
SNLP Housing



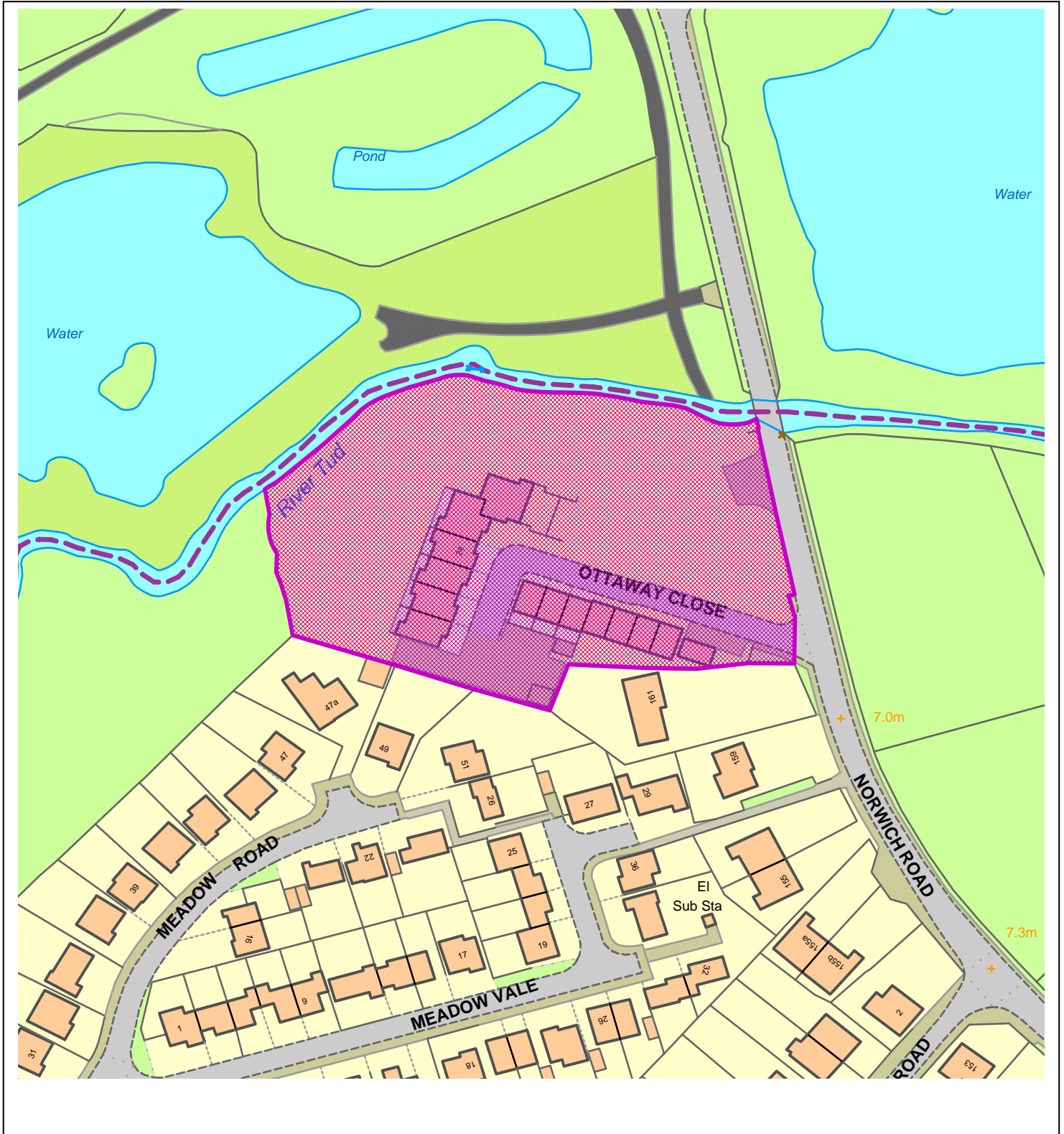
This material has been reproduced from Ordnance Survey digital map data with the permission of the controller of Her Majesty's Stationery Office, © Crown Copyright.

SNC0026 – Costessey, Lodge farm, Dereham Road, SNLP Housing



This material has been reproduced from Ordnance Survey digital map data with the permission of the controller of Her Majesty's Stationery Office, © Crown Copyright.

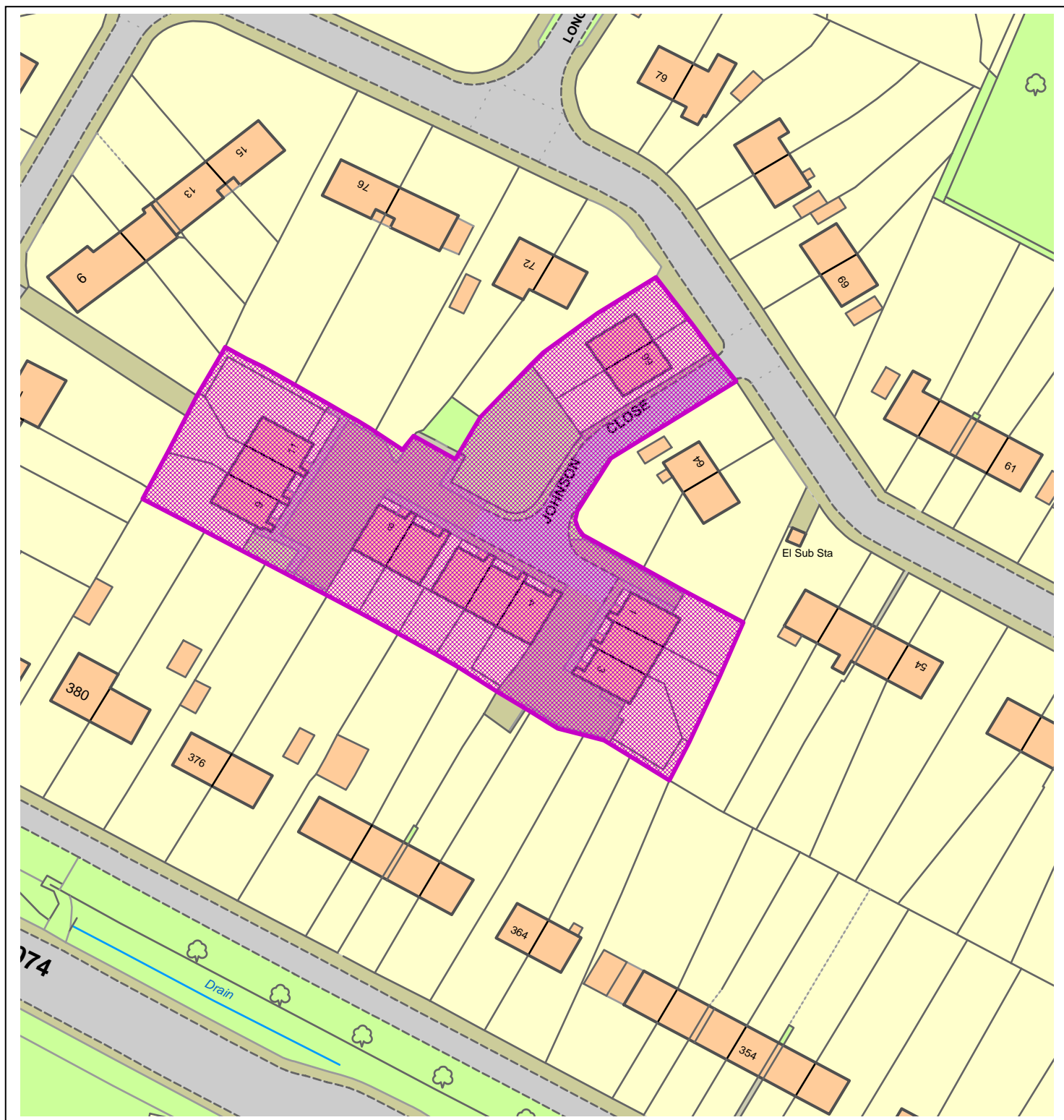
SNC0218 – Costessey, Bridge Farm



The material contained in this plan has been reproduced from Ordnance Survey digital map data with the permission of the controller of HM Stationery Office, © Crown Copyright. This copy has been produced for South Norfolk Council purposes. No further copies may be made. Licence No. 100019483



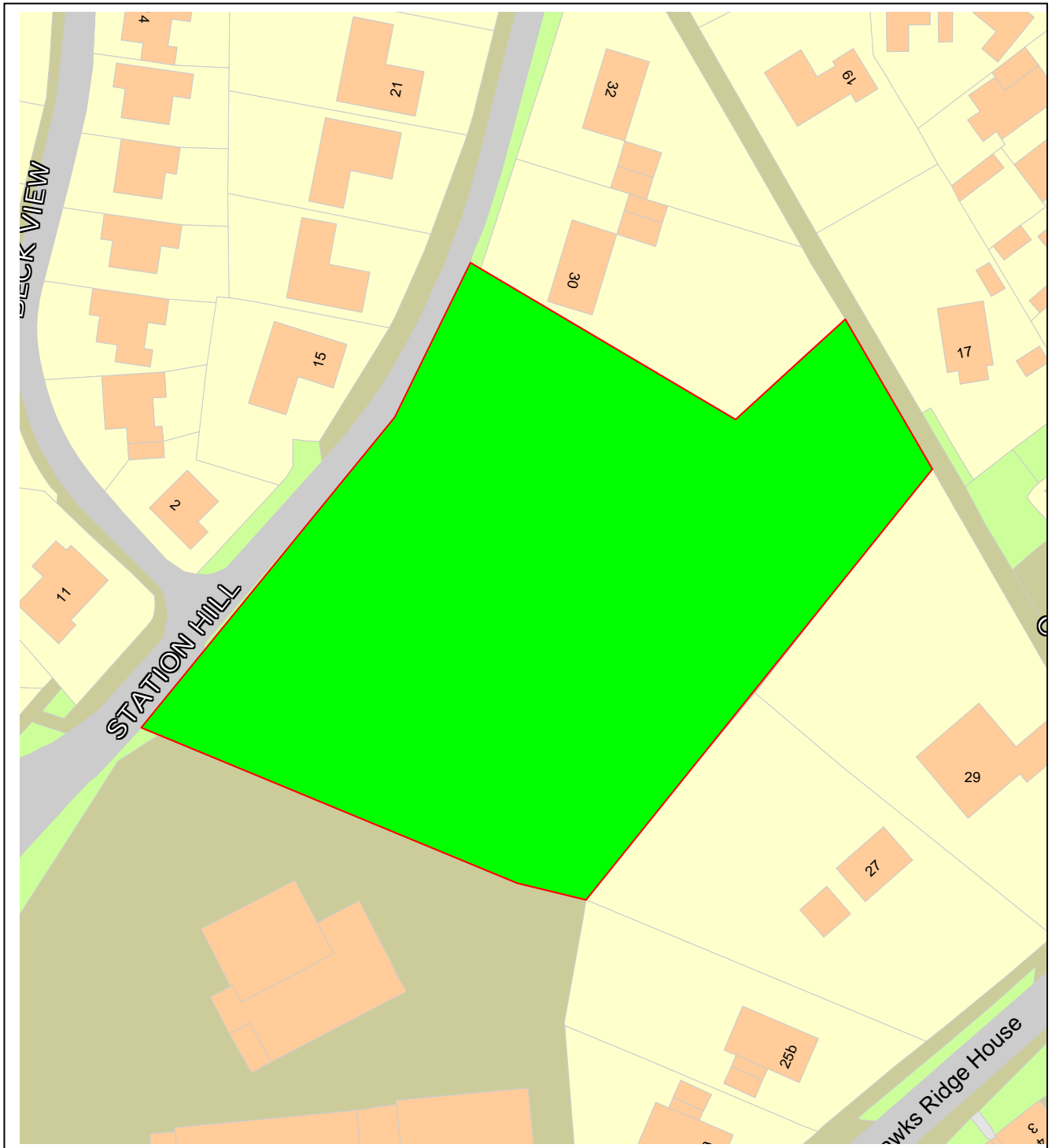
SNC0221 – Costessey, Rear of 66-68 East Hills Road



The material contained in this plan has been reproduced from Ordnance Survey digital map data with the permission of the controller of HM Stationery Office, © Crown Copyright. This copy has been produced for South Norfolk Council purposes. No further copies may be made. Licence No. 100019483



SNC0060 – Harleston, Land at Station Road (Whurrs Pullett)



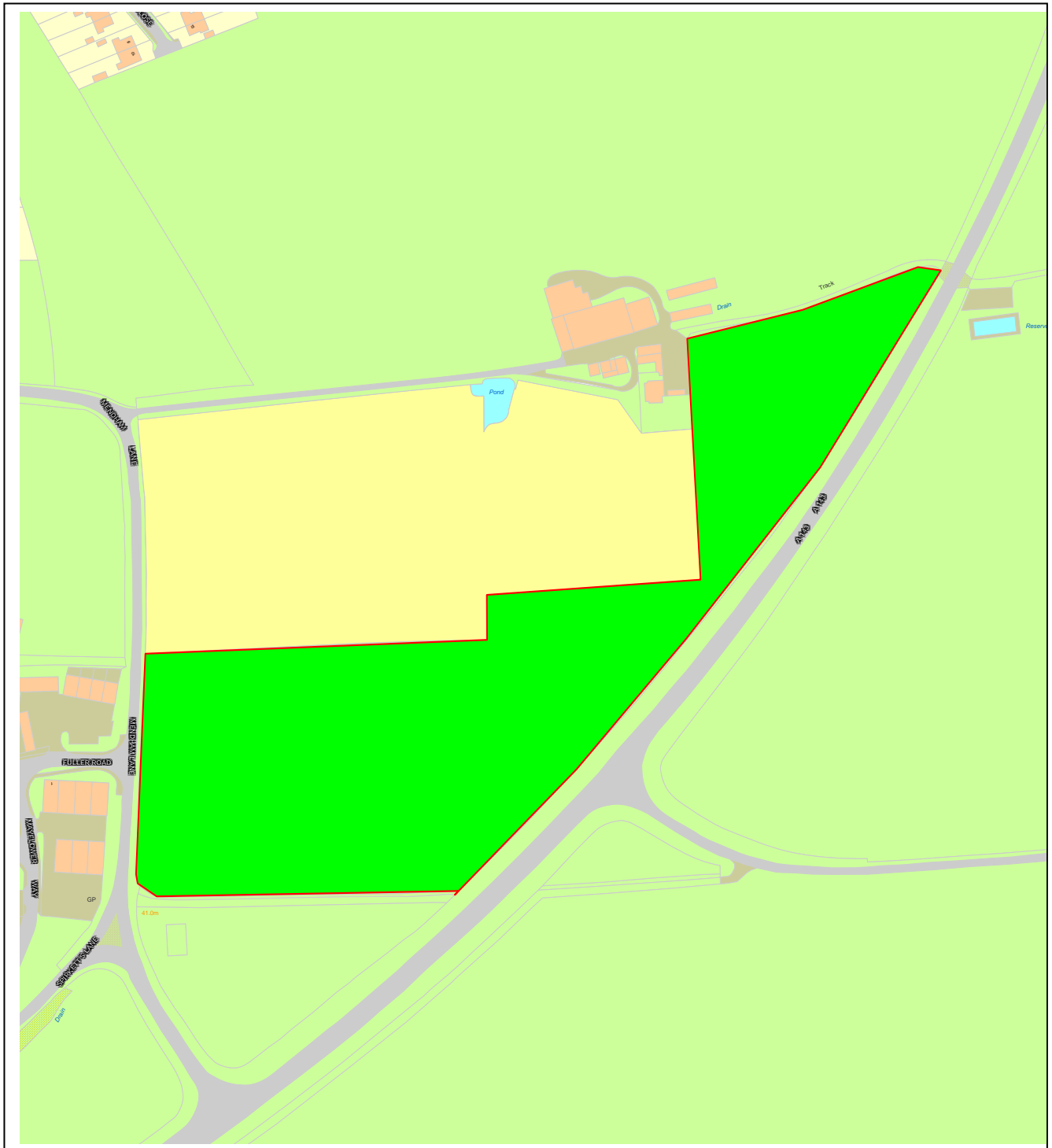
This material has been reproduced from Ordnance Survey digital map data with the permission of the controller of Her Majesty's Stationery Office, © Crown Copyright.

SNC0062 – Harleston, Land at Starston Road



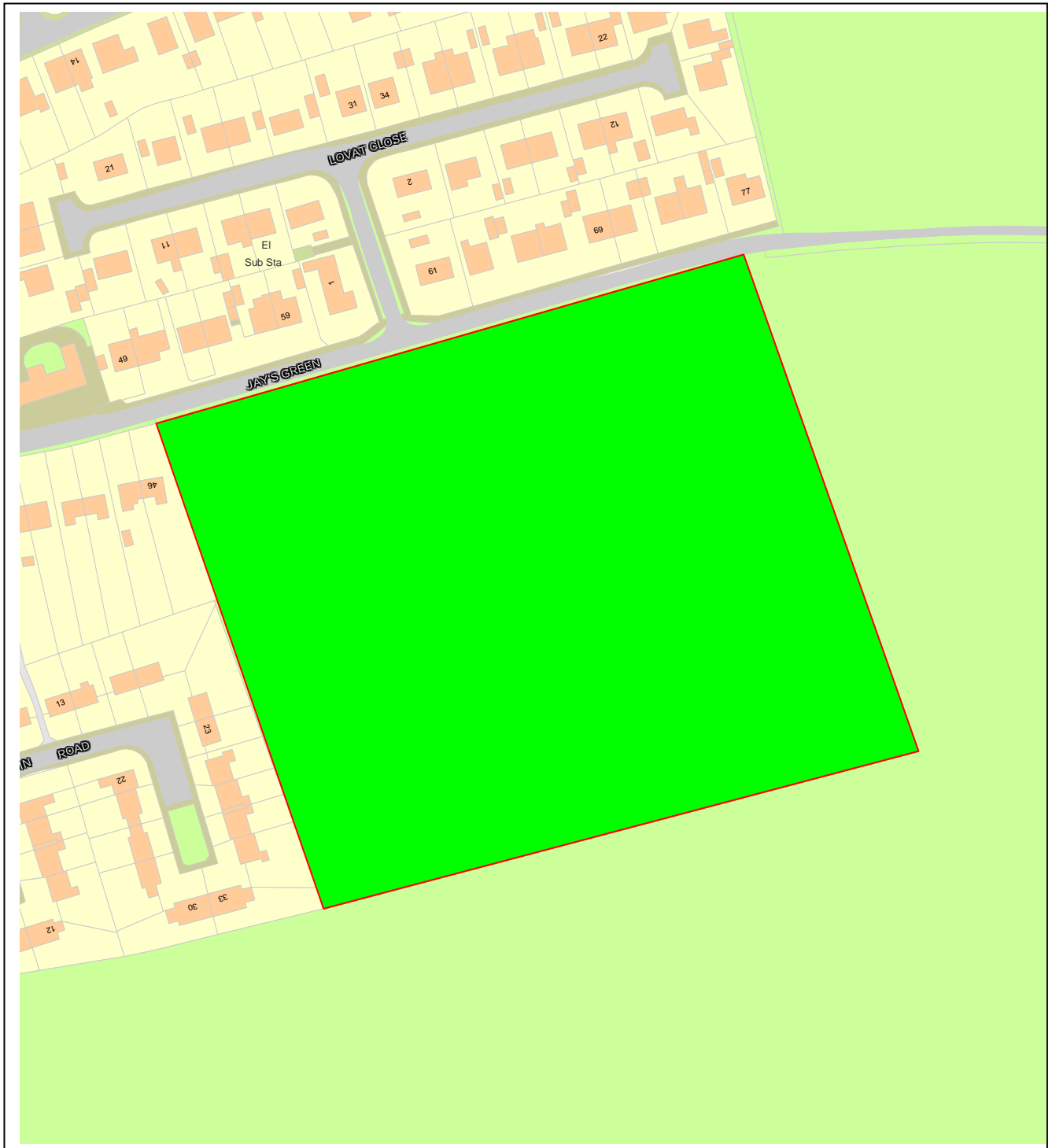
This material has been reproduced from Ordnance Survey digital map data with the permission of the controller of Her Majesty's Stationery Office, © Crown Copyright.

SNC0063 – Harleston, Land at Mendham Lane



This material has been reproduced from Ordnance Survey digital map data with the permission of the controller of Her Majesty's Stationery Office, © Crown Copyright.

SNC0064 – Harleston, Jays Green



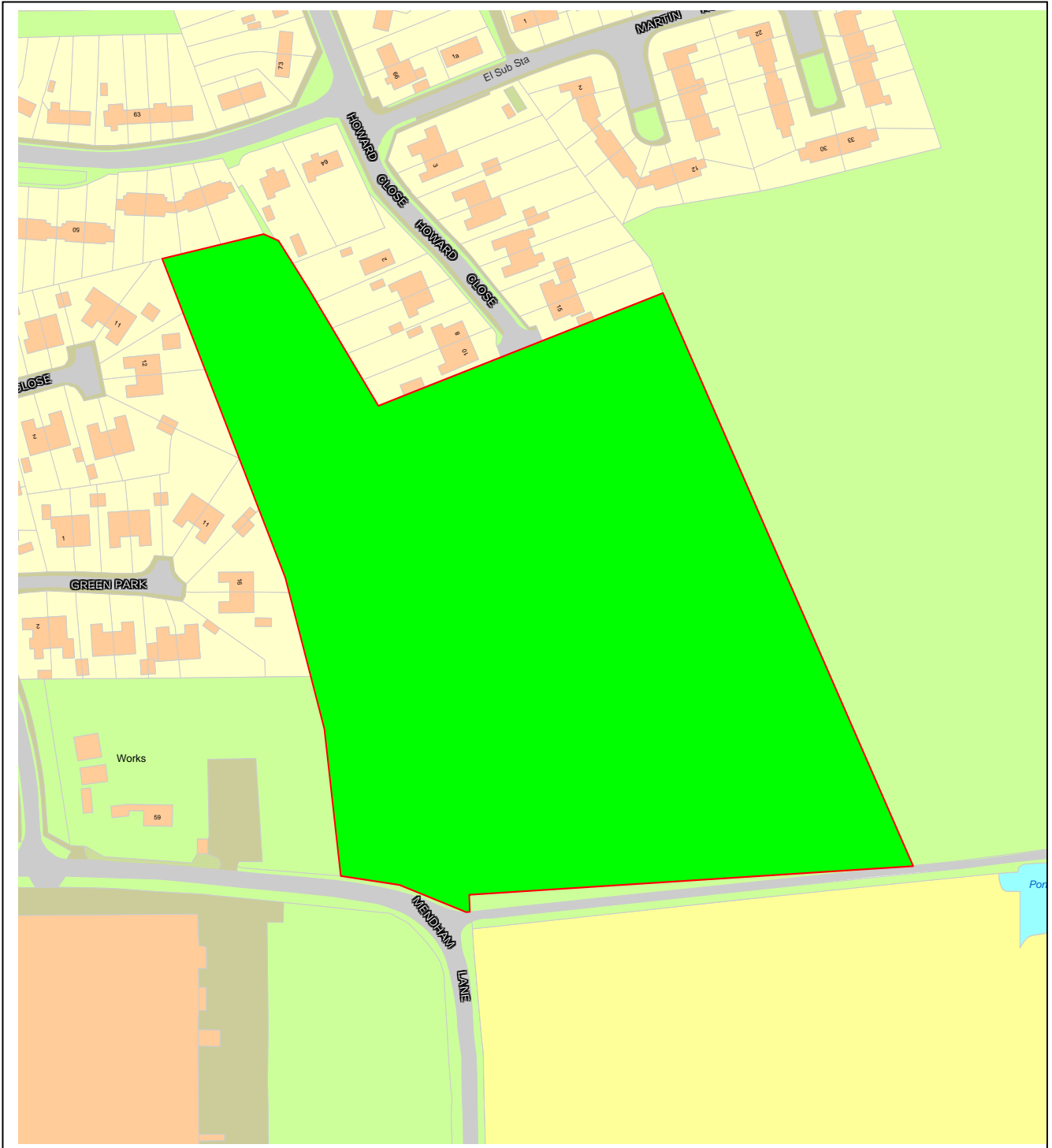
This material has been reproduced from Ordnance Survey digital map data with the permission of the controller of Her Majesty's Stationery Office, © Crown Copyright.

SNC0065 – Harleston, Rushall Road



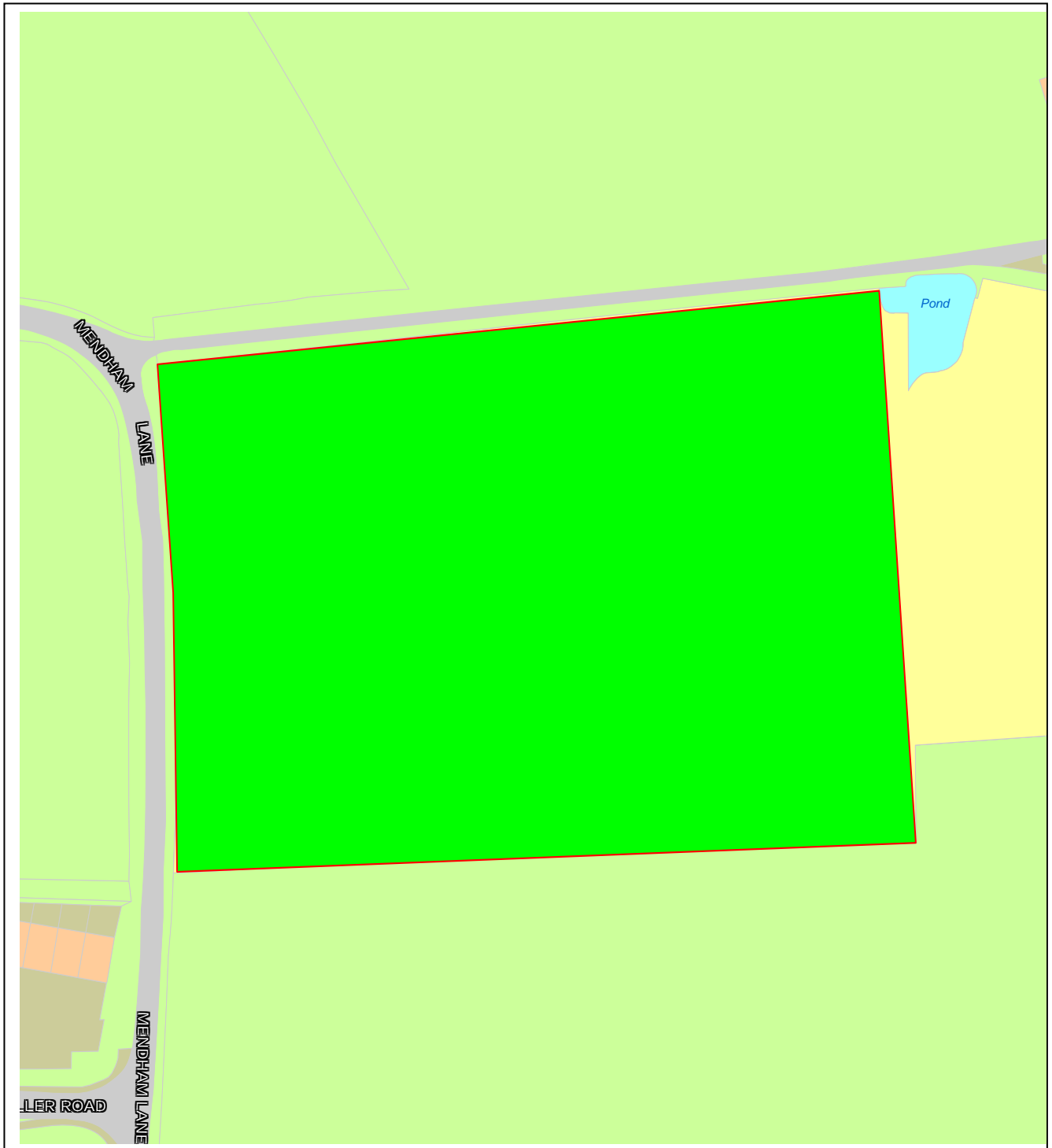
This material has been reproduced from Ordnance Survey digital map data with the permission of the controller of Her Majesty's Stationery Office, © Crown Copyright.

SNC0066 – Harleston, Mendham Lane



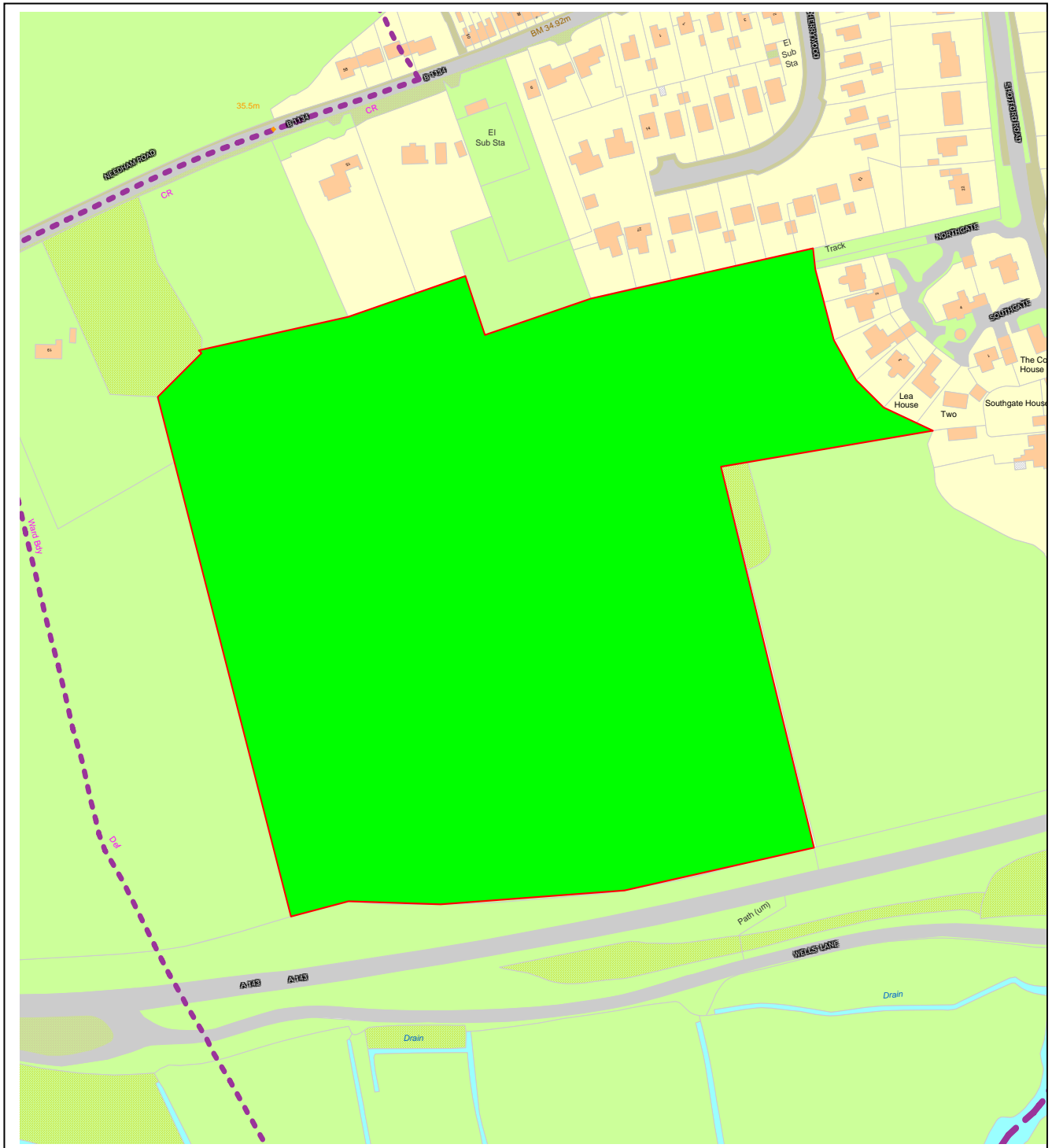
This material has been reproduced from Ordnance Survey digital map data with the permission of the controller of Her Majesty's Stationery Office, © Crown Copyright.

SNC0067 – Harleston, Mendham Lane



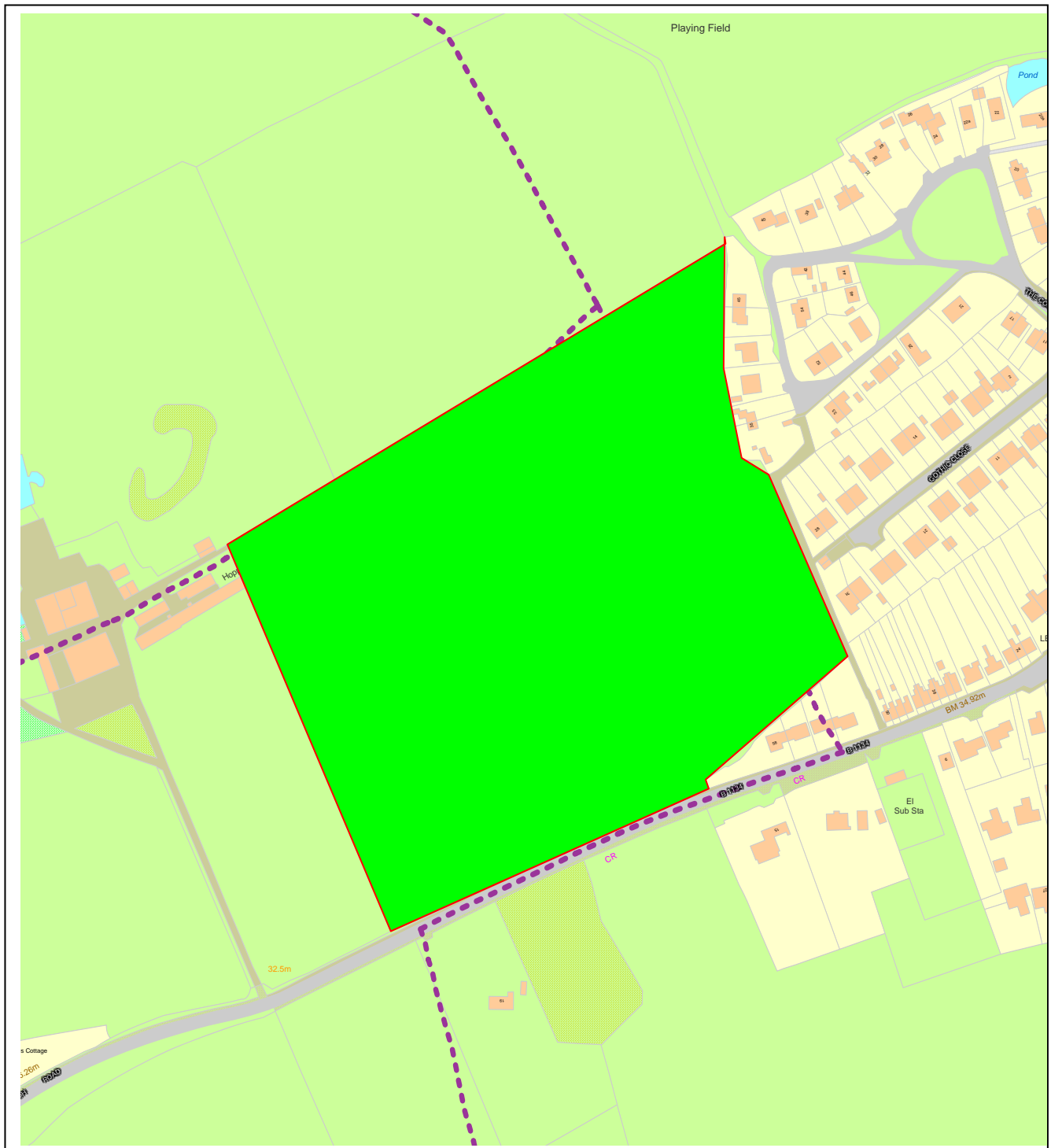
This material has been reproduced from Ordnance Survey digital map data with the permission of the controller of Her Majesty's Stationery Office, © Crown Copyright.

SNC0068 – Harleston, Shotford Road



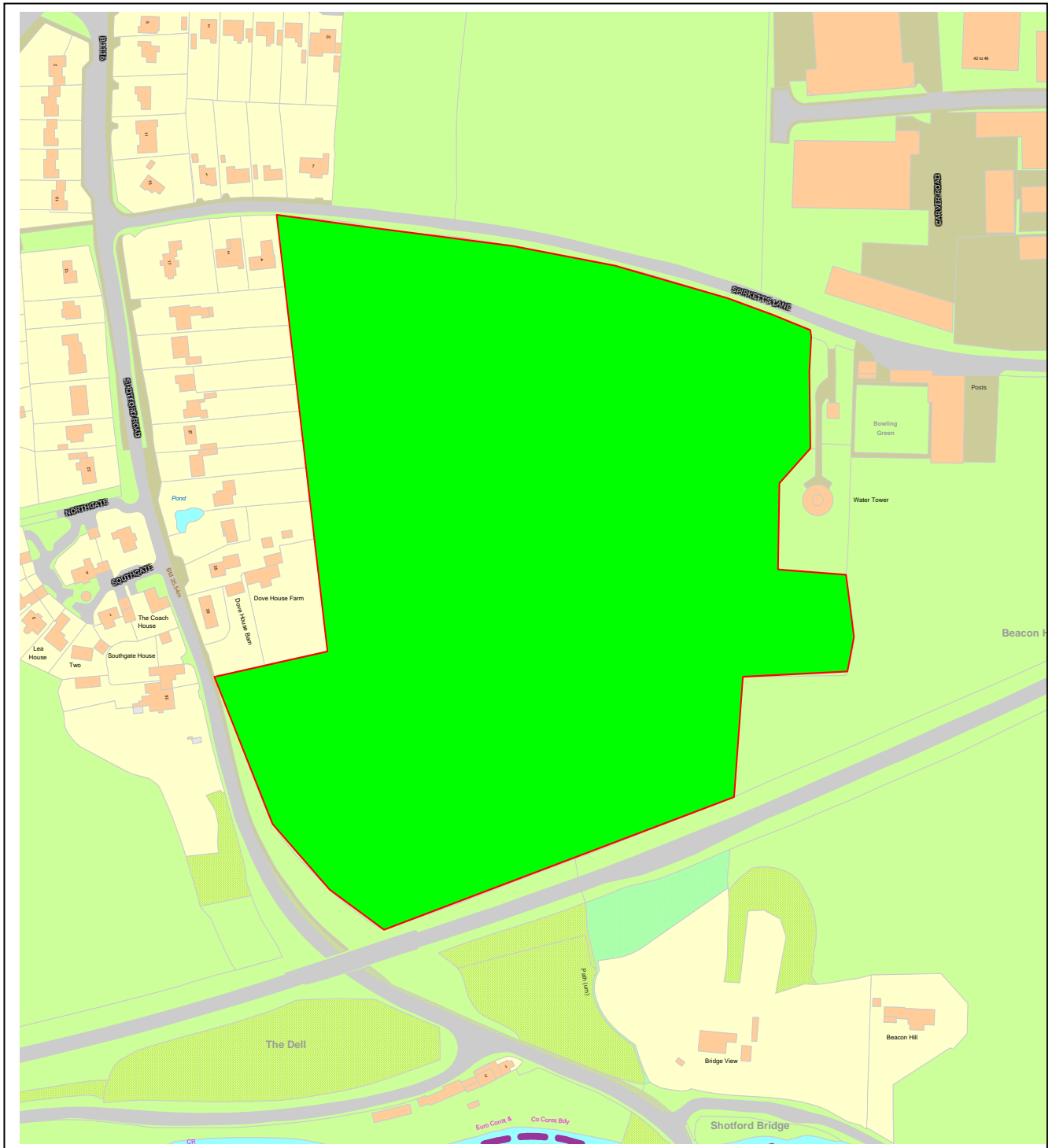
This material has been reproduced from Ordnance Survey digital map data with the permission of the controller of Her Majesty's Stationery Office, © Crown Copyright.

SNC0069 – Harleston, Land to the North of Needham Road



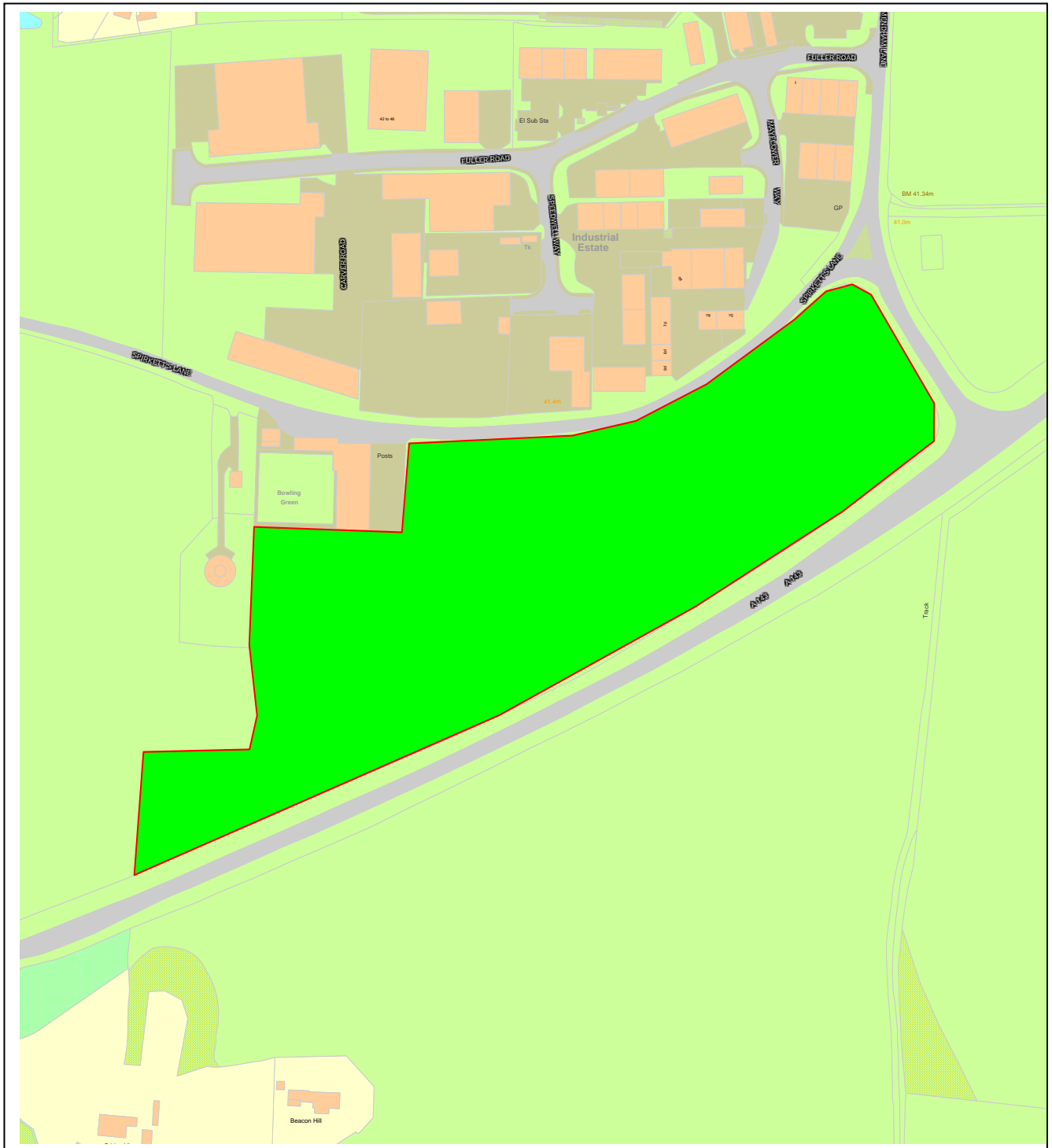
This material has been reproduced from Ordnance Survey digital map data with the permission of the controller of Her Majesty's Stationery Office, © Crown Copyright.

SNC0070 – Harleston, Land between Spirketts Lane/A143



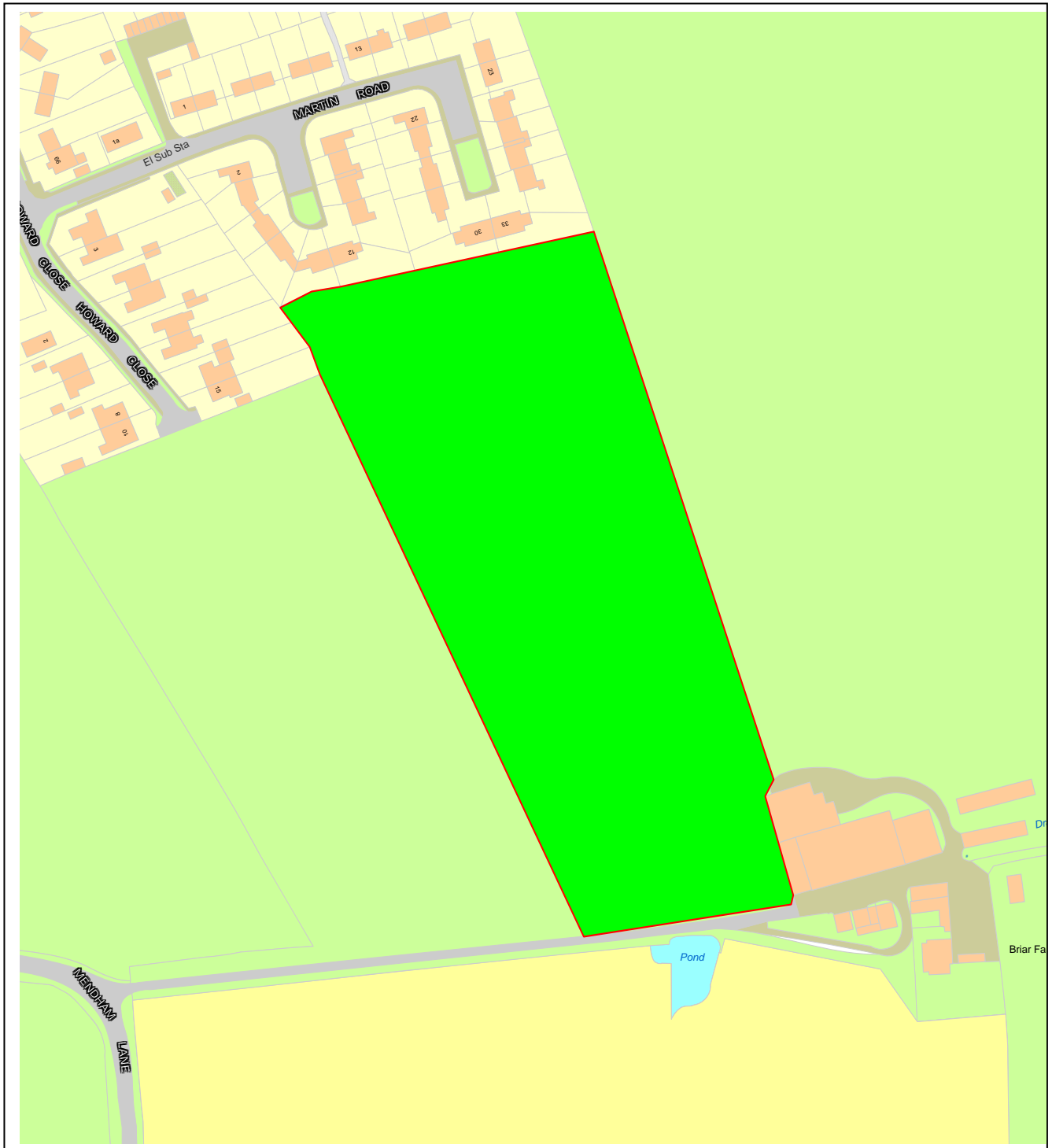
This material has been reproduced from Ordnance Survey digital map data with the permission of the controller of Her Majesty's Stationery Office, © Crown Copyright.

SNC0071 – Harleston, Land of Spirketts Lane (South of Industrial Estate)



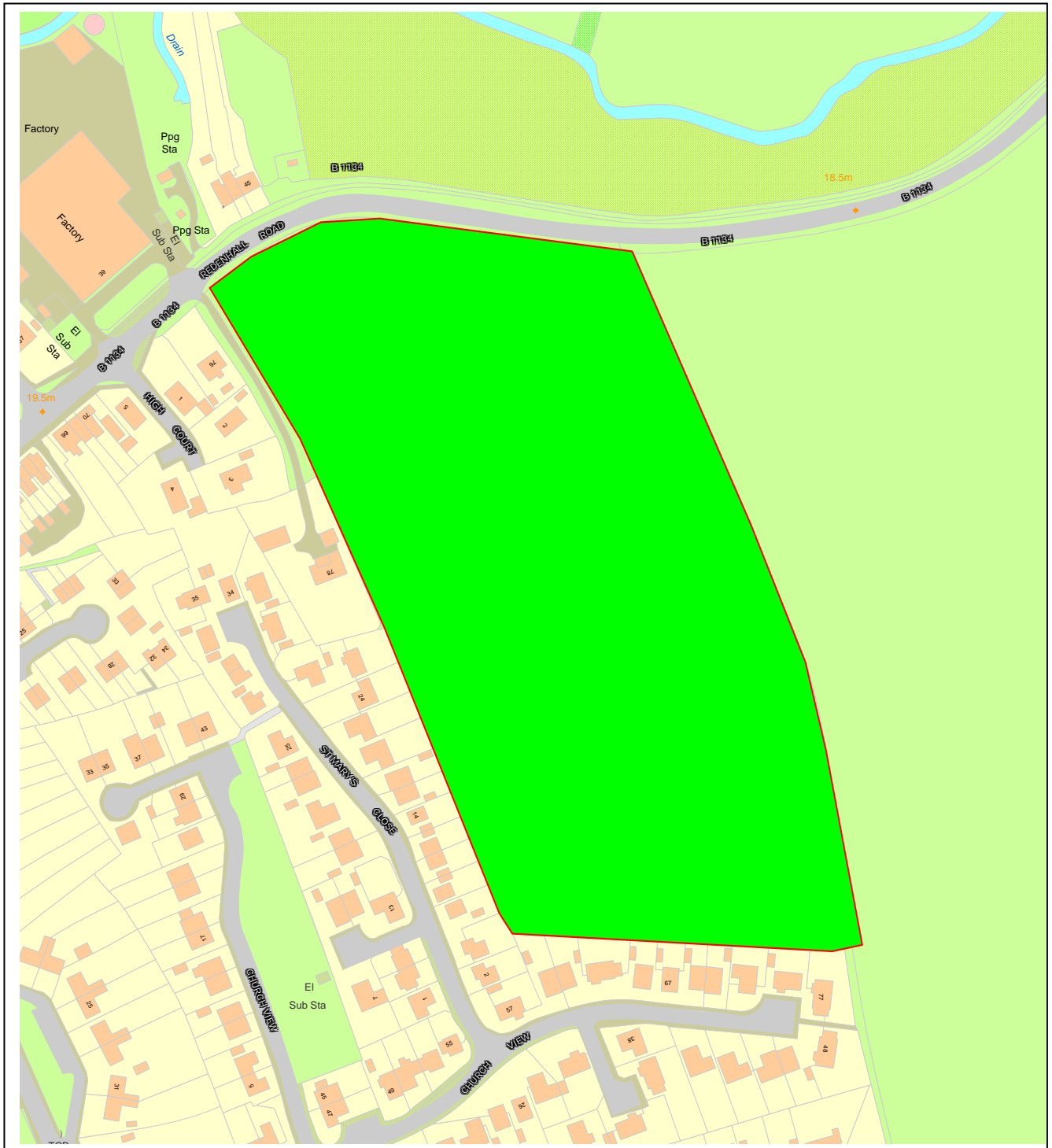
This material has been reproduced from Ordnance Survey digital map data with the permission of the controller of Her Majesty's Stationery Office, © Crown Copyright.

SNC0072 – Harleston, Mendham Lane



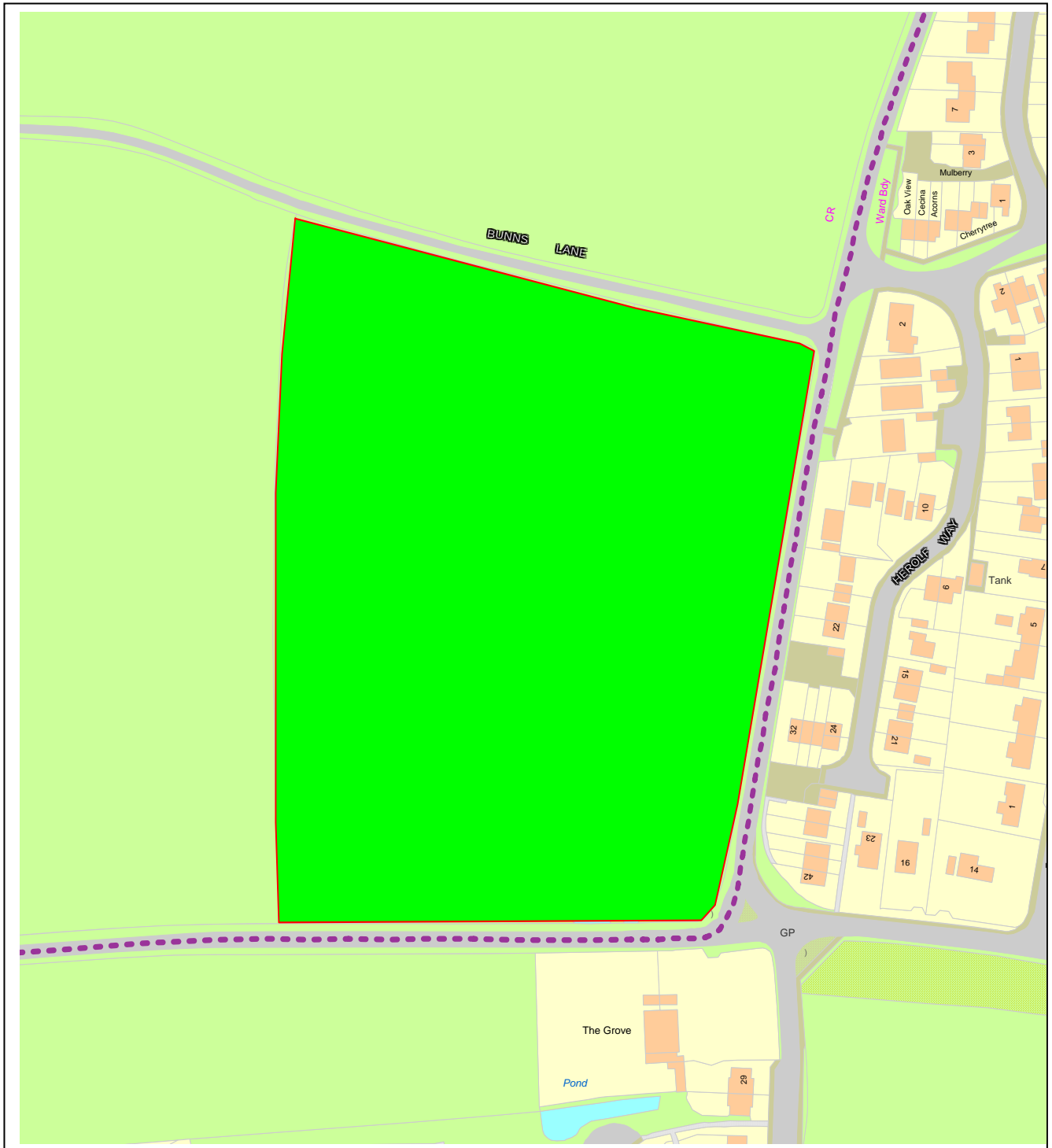
This material has been reproduced from Ordnance Survey digital map data with the permission of the controller of Her Majesty's Stationery Office, © Crown Copyright.

SNC0073 – Harleston, Land off Redenhall Road



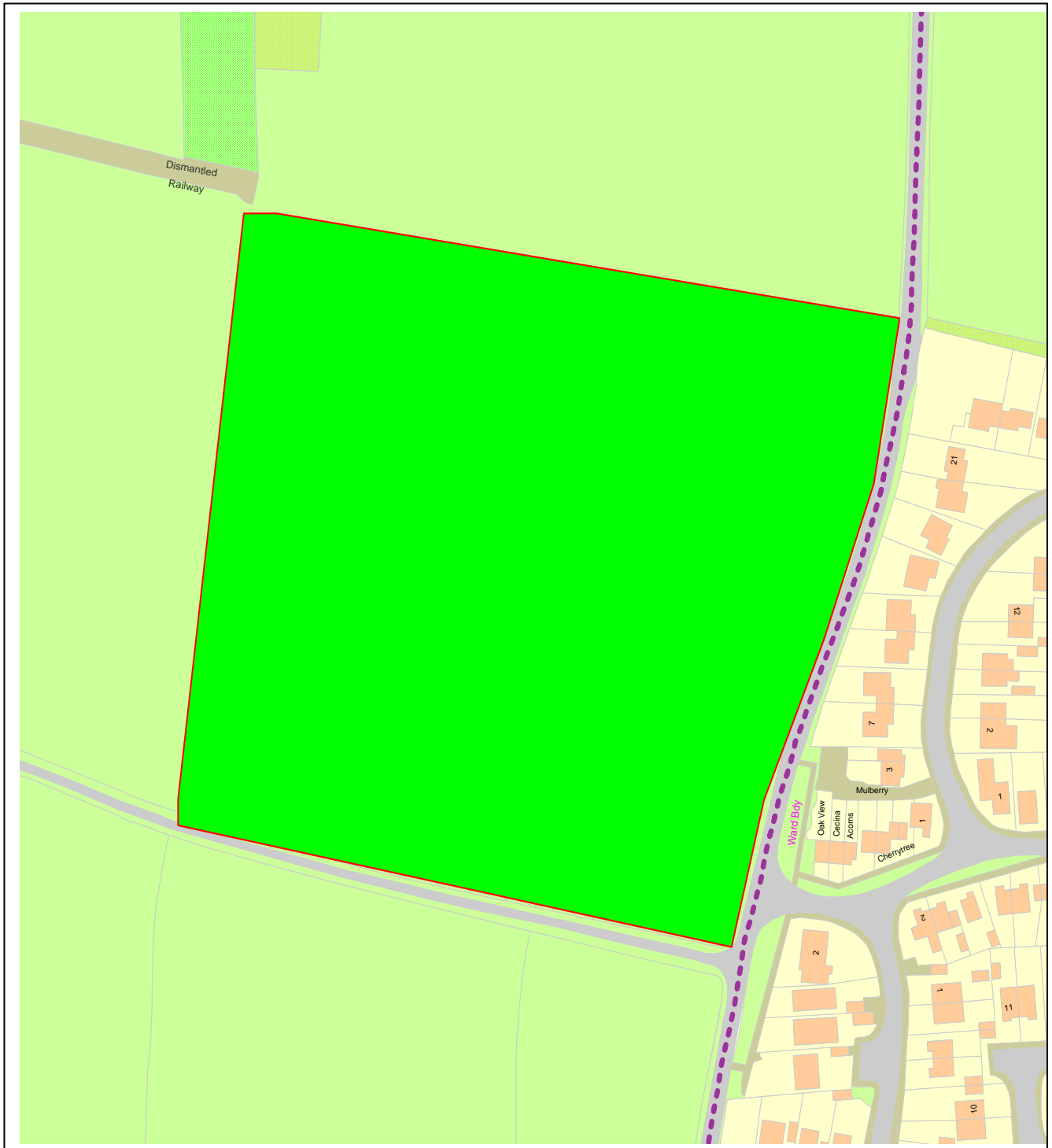
This material has been reproduced from Ordnance Survey digital map data with the permission of the controller of Her Majesty's Stationery Office, © Crown Copyright.

SNC0074 – Harleston, Land between Bunns Lane and Rushall Road



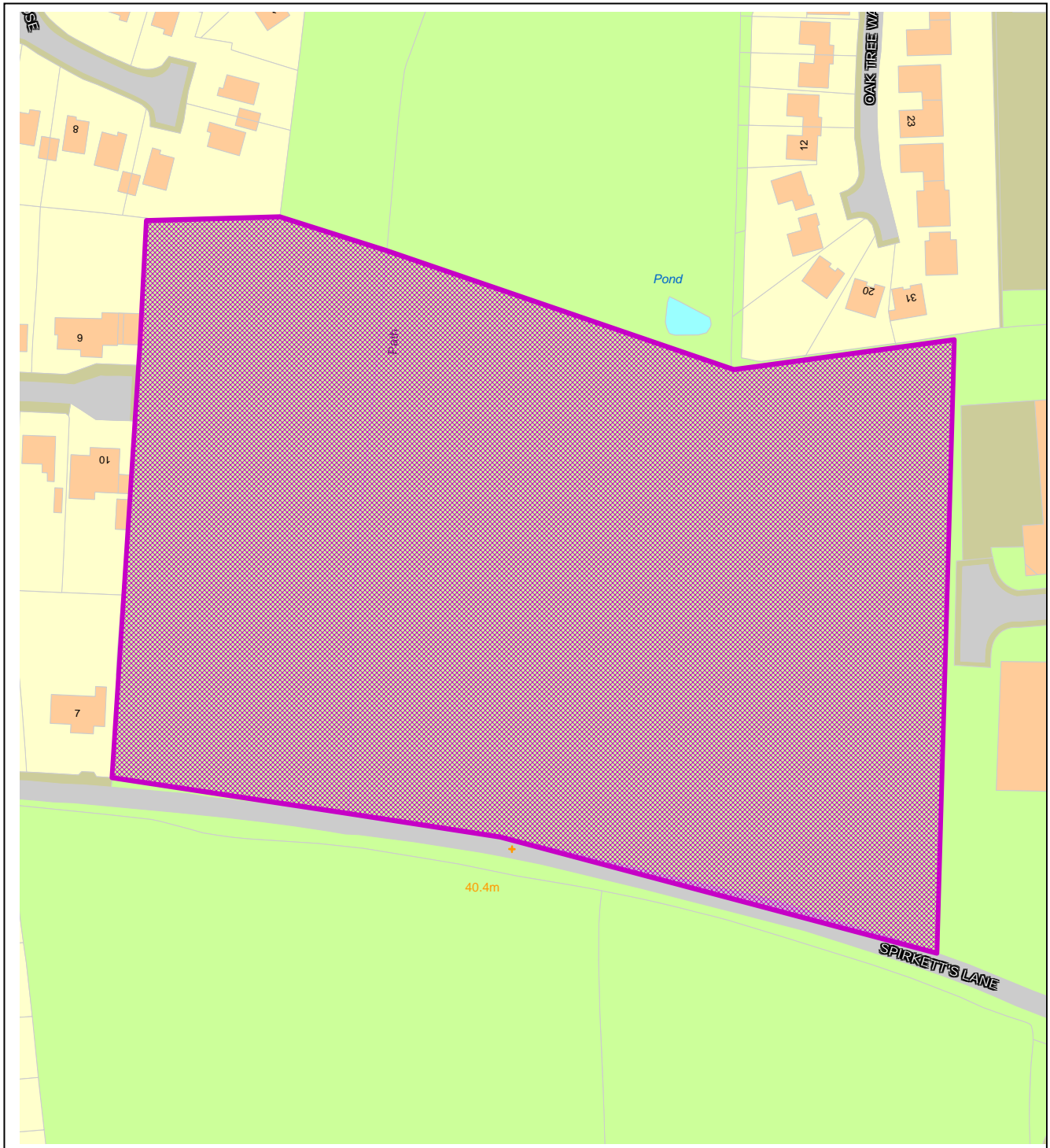
This material has been reproduced from Ordnance Survey digital map data with the permission of the controller of Her Majesty's Stationery Office, © Crown Copyright.

SNC0075 – Harleston, Land between B1134 and Bunns Lane



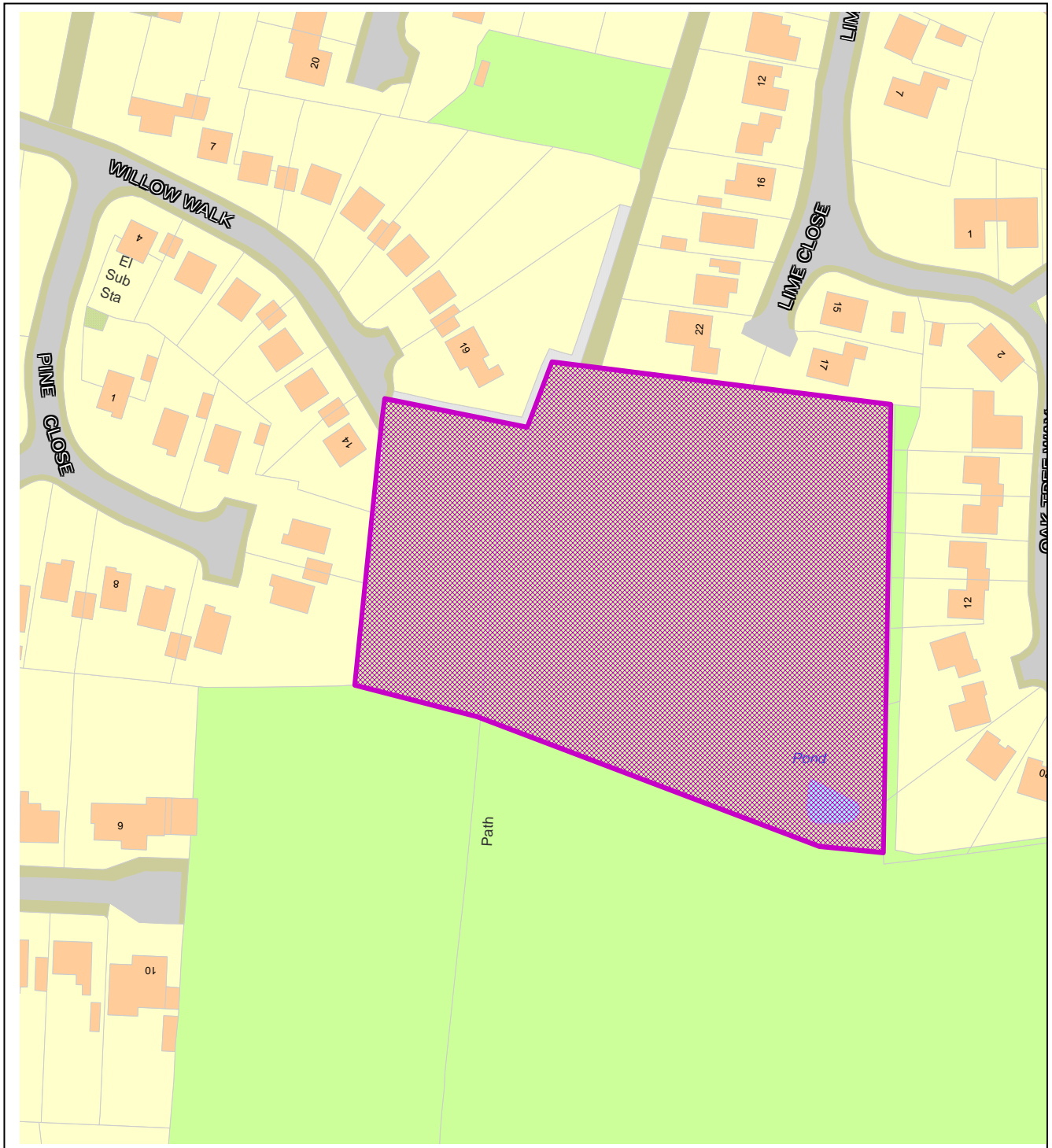
This material has been reproduced from Ordnance Survey digital map data with the permission of the controller of Her Majesty's Stationery Office, © Crown Copyright.

SNC0076 – Harleston, Spirketts Lane, SNLP Housing Allocation



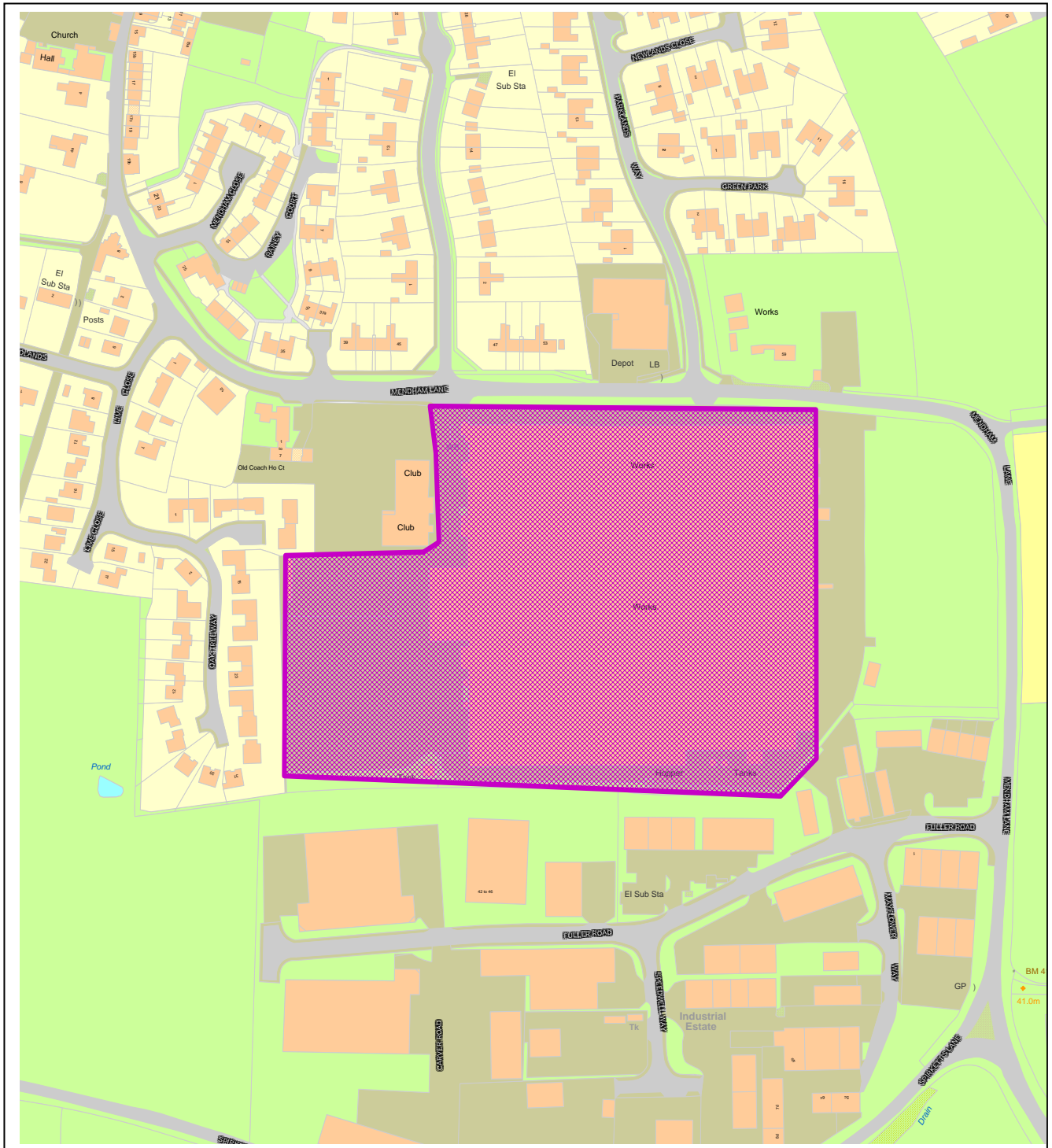
This material has been reproduced from Ordnance Survey digital map data with the permission of the controller of Her Majesty's Stationery Office, © Crown Copyright.

SNC0077 – Harleston, South of Limes Close, SNLP Housing Allocation



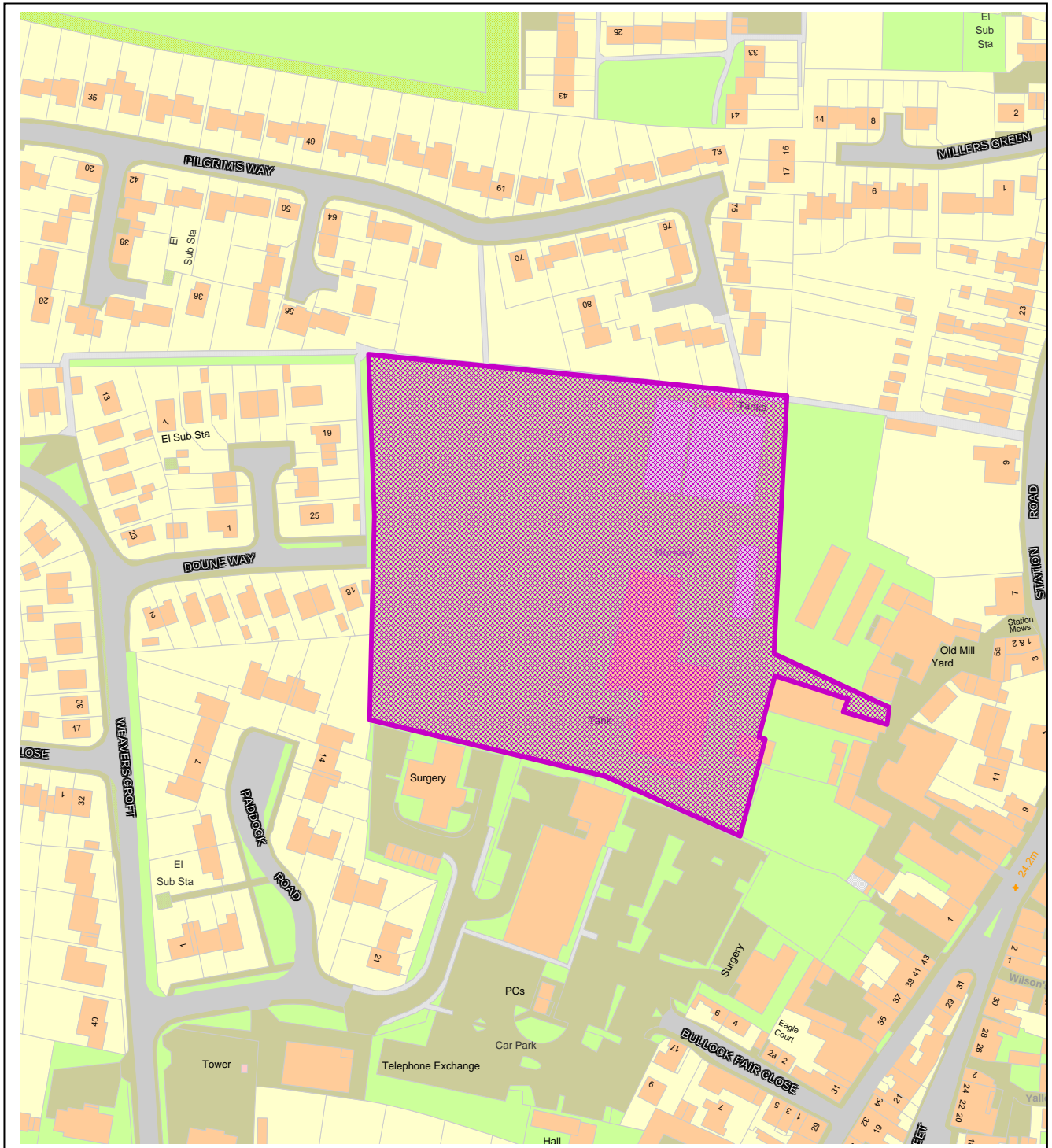
This material has been reproduced from Ordnance Survey digital map data with the permission of the controller of Her Majesty's Stationery Office, © Crown Copyright.

SNC0078 – Harleston, Land off Mendham Lane



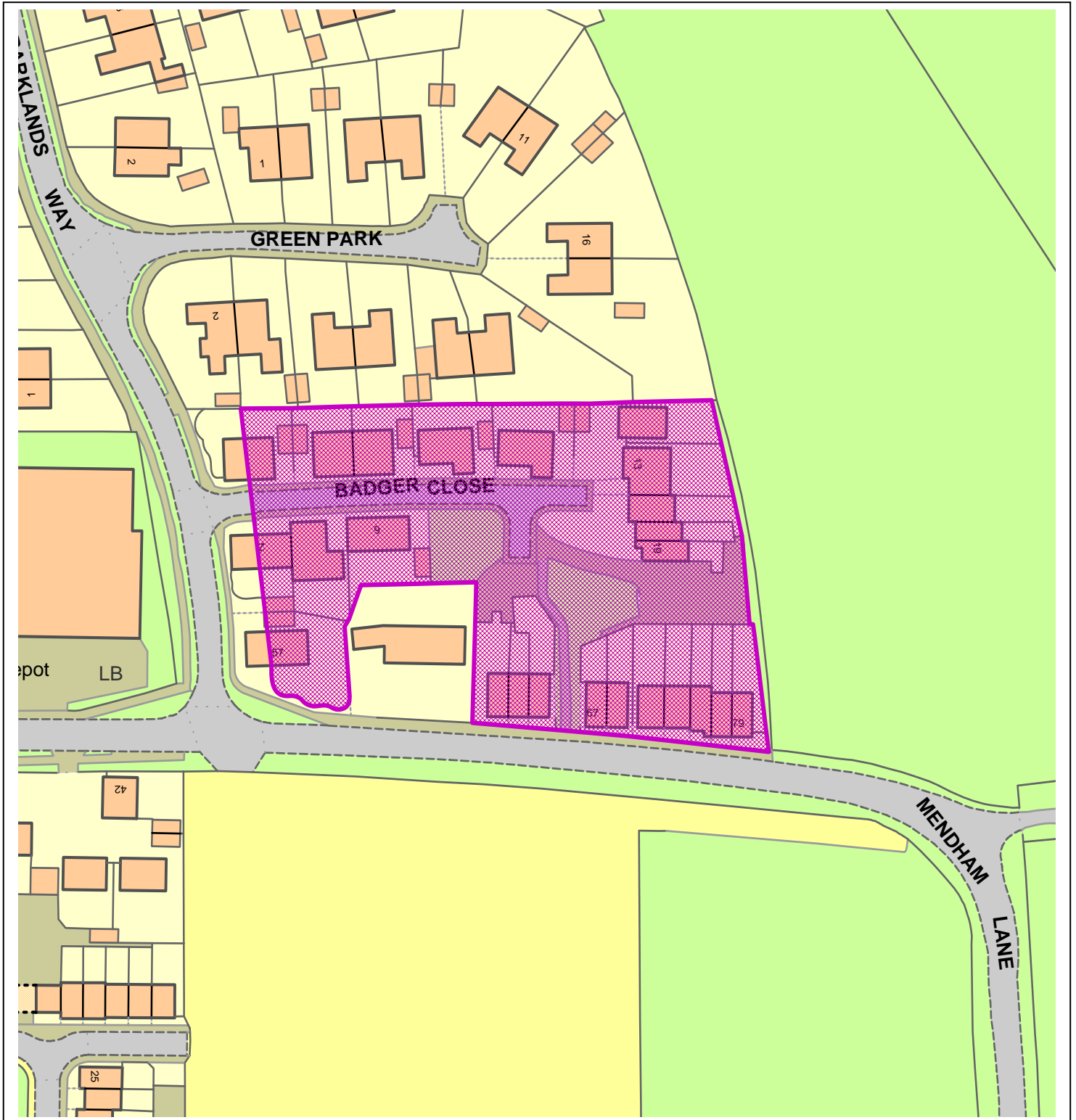
This material has been reproduced from Ordnance Survey digital map data with the permission of the controller of Her Majesty's Stationery Office, © Crown Copyright.

SNC0079 – Harleston, Whartons Nurseries, Station Road



This material has been reproduced from Ordnance Survey digital map data with the permission of the controller of Her Majesty's Stationery Office, © Crown Copyright.

SNC0227 – Redenhall with Harleston, Badger Close



The material contained in this plan has been reproduced from Ordnance Survey digital map data with the permission of the controller of HM Stationery Office, © Crown Copyright. This copy has been produced for South Norfolk Council purposes. No further copies may be made. Licence No. 100019483

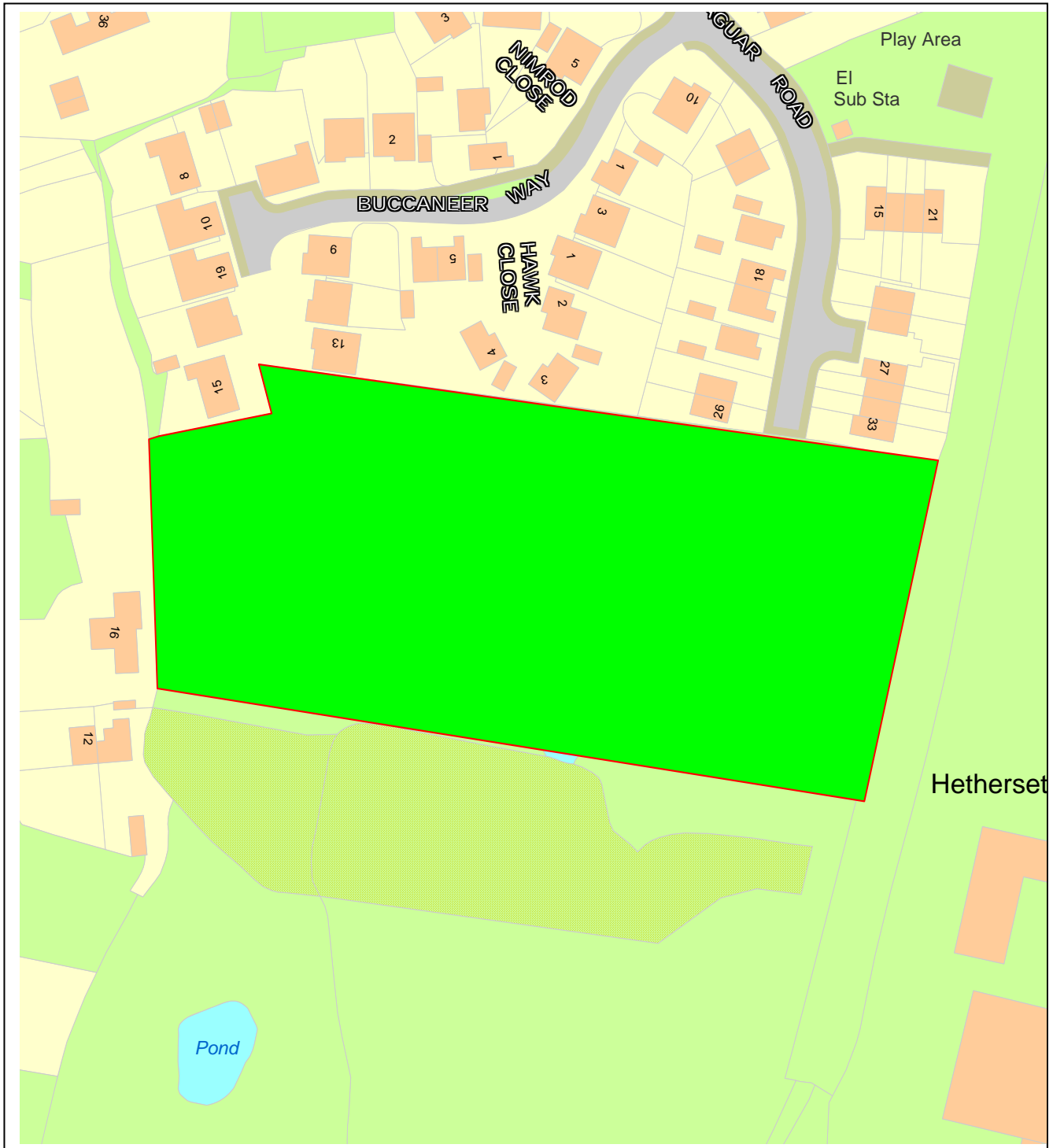


SNC0080 – Hethersett, Land off New Road



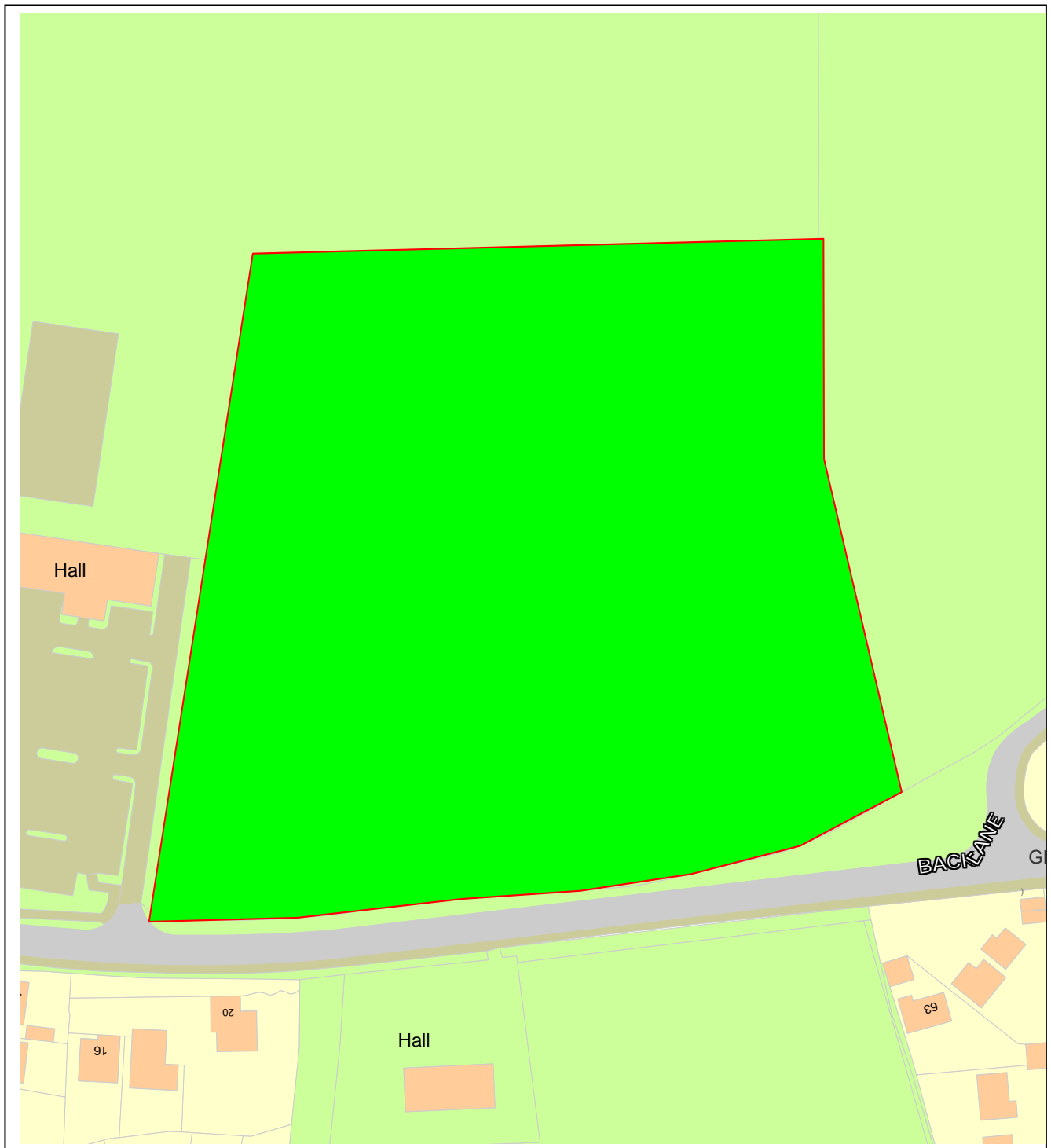
This material has been reproduced from Ordnance Survey digital map data with the permission of the controller of Her Majesty's Stationery Office, © Crown Copyright.

SNC0081 – Hethersett, Beech Grove Farm



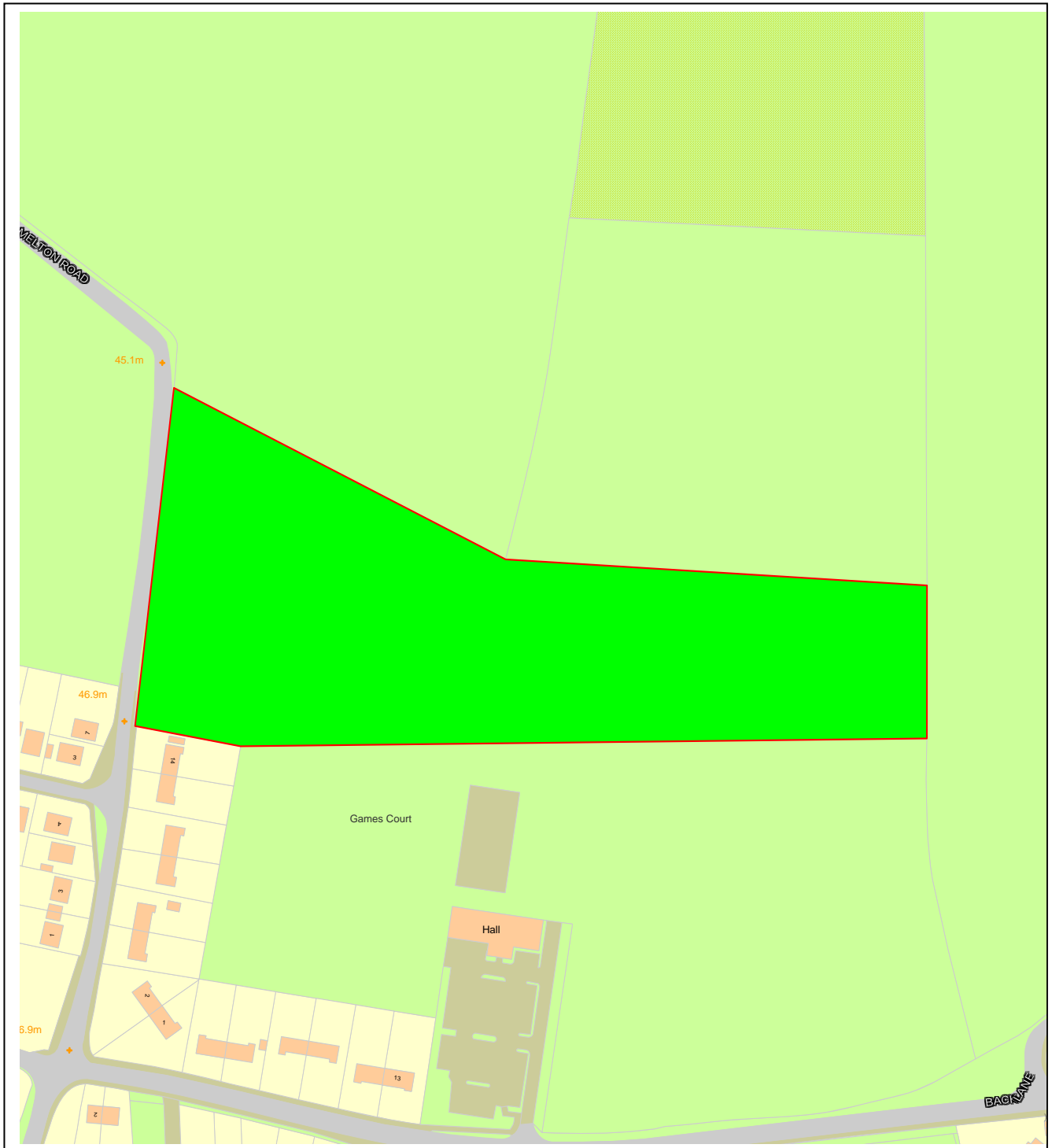
This material has been reproduced from Ordnance Survey digital map data with the permission of the controller of Her Majesty's Stationery Office, © Crown Copyright.

SNC0082 – Hethersett, Land between Hethersett & Little Melton



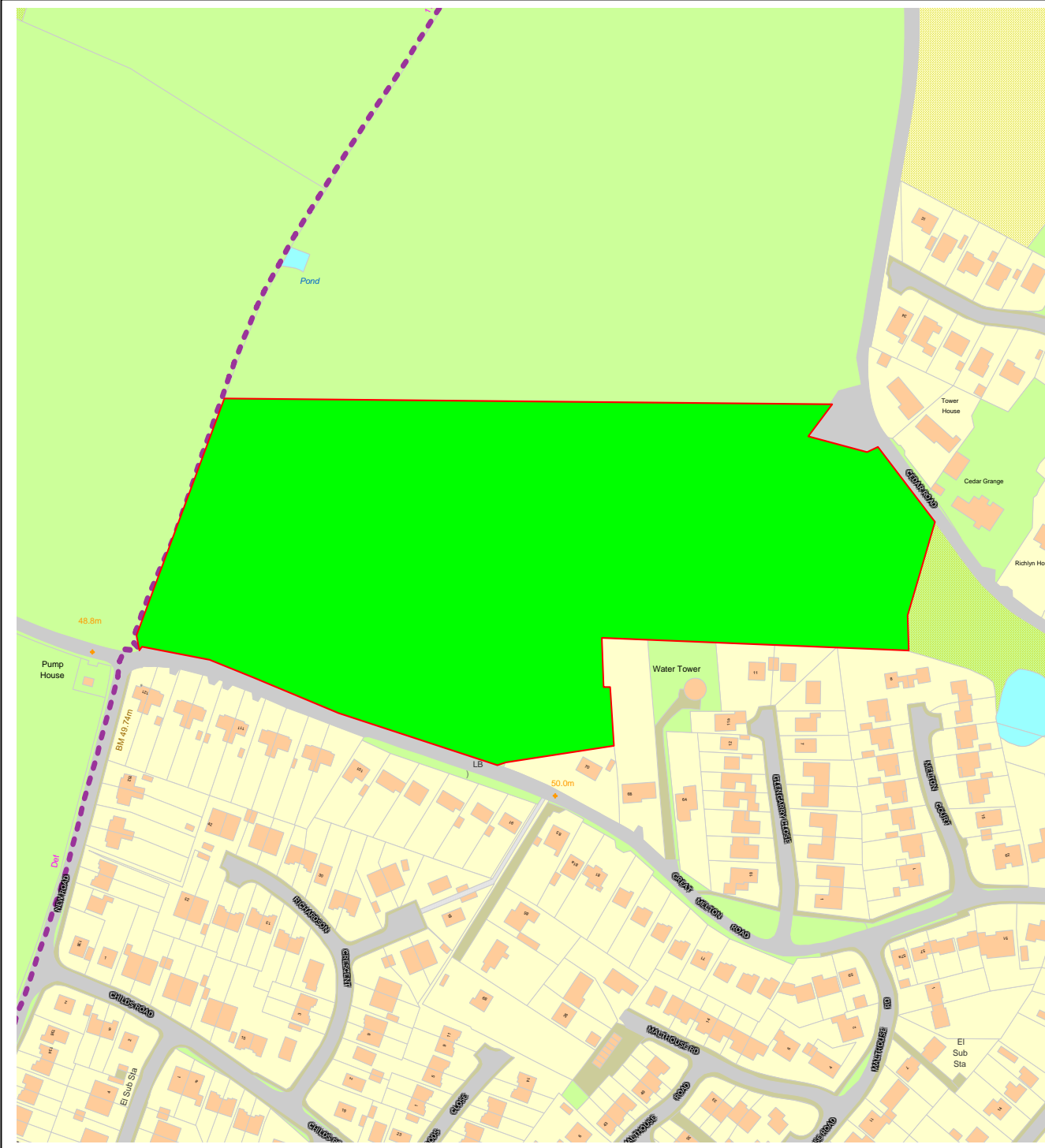
This material has been reproduced from Ordnance Survey digital map data with the permission of the controller of Her Majesty's Stationery Office, © Crown Copyright.

SNC0083 - Hethersett, Land between Hethersett & A11/railway



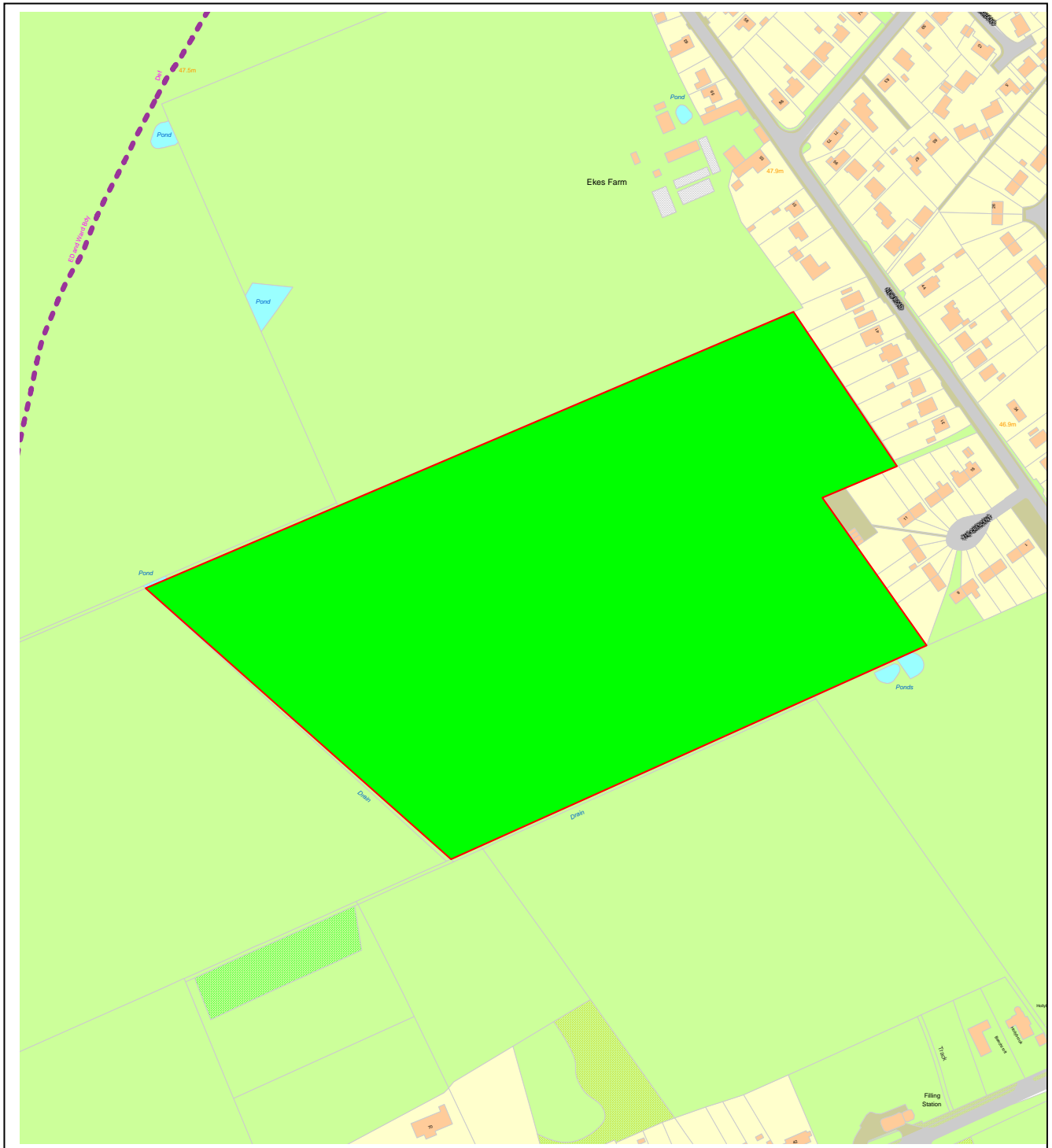
This material has been reproduced from Ordnance Survey digital map data with the permission of the controller of Her Majesty's Stationery Office, © Crown Copyright.

SNC0084 – Hethersett, New Road/Great Melton Road



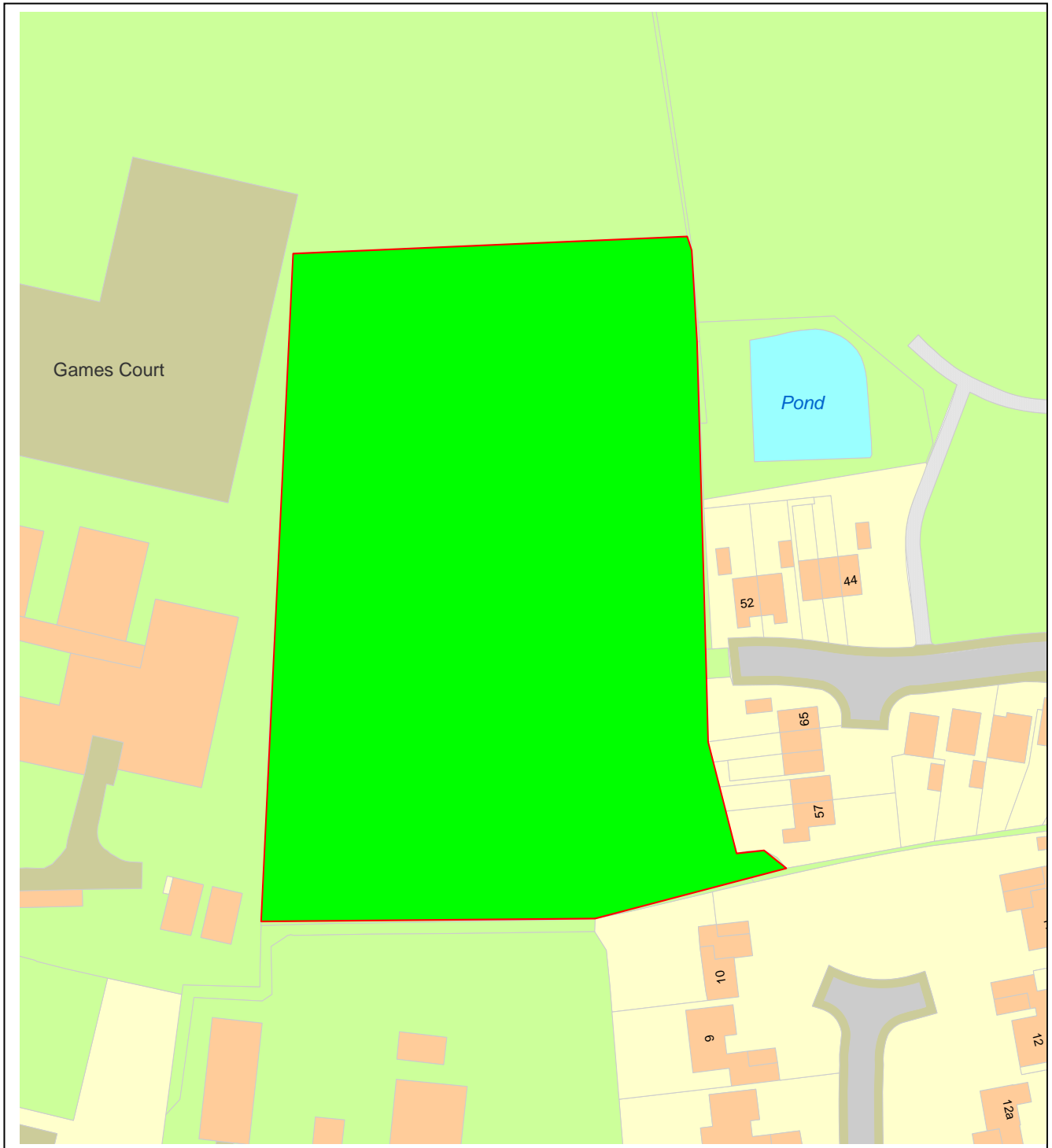
This material has been reproduced from Ordnance Survey digital map data with the permission of the controller of Her Majesty's Stationery Office, © Crown Copyright.

SNC0085 – Hethersett, Land off New Road



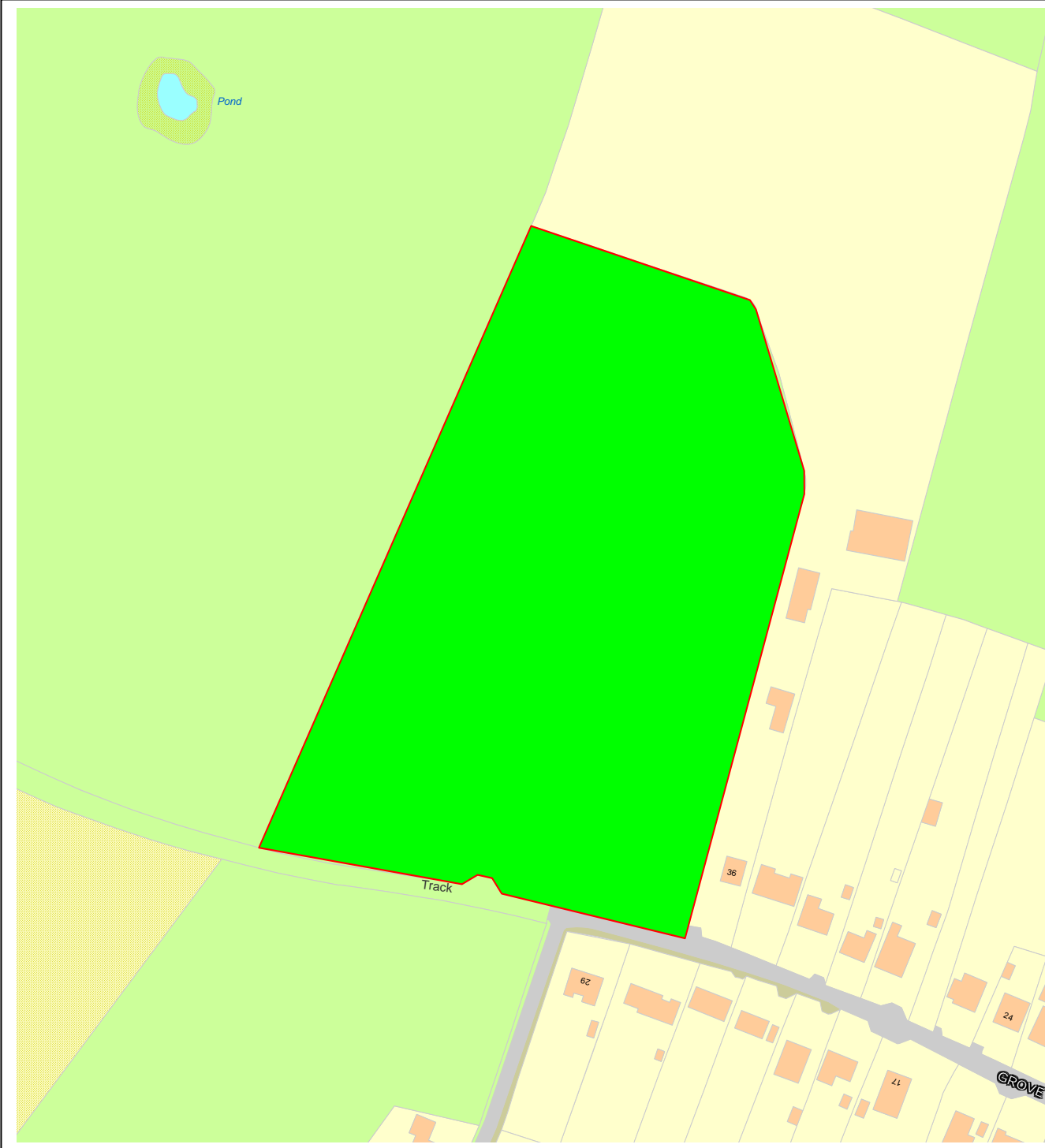
This material has been reproduced from Ordnance Survey digital map data with the permission of the controller of Her Majesty's Stationery Office, © Crown Copyright.

SNC0086 – Hethersett, School Grounds adjacent to Primary School



This material has been reproduced from Ordnance Survey digital map data with the permission of the controller of Her Majesty's Stationery Office, © Crown Copyright.

SNC0087 – Hethersett, Land at Grove Road



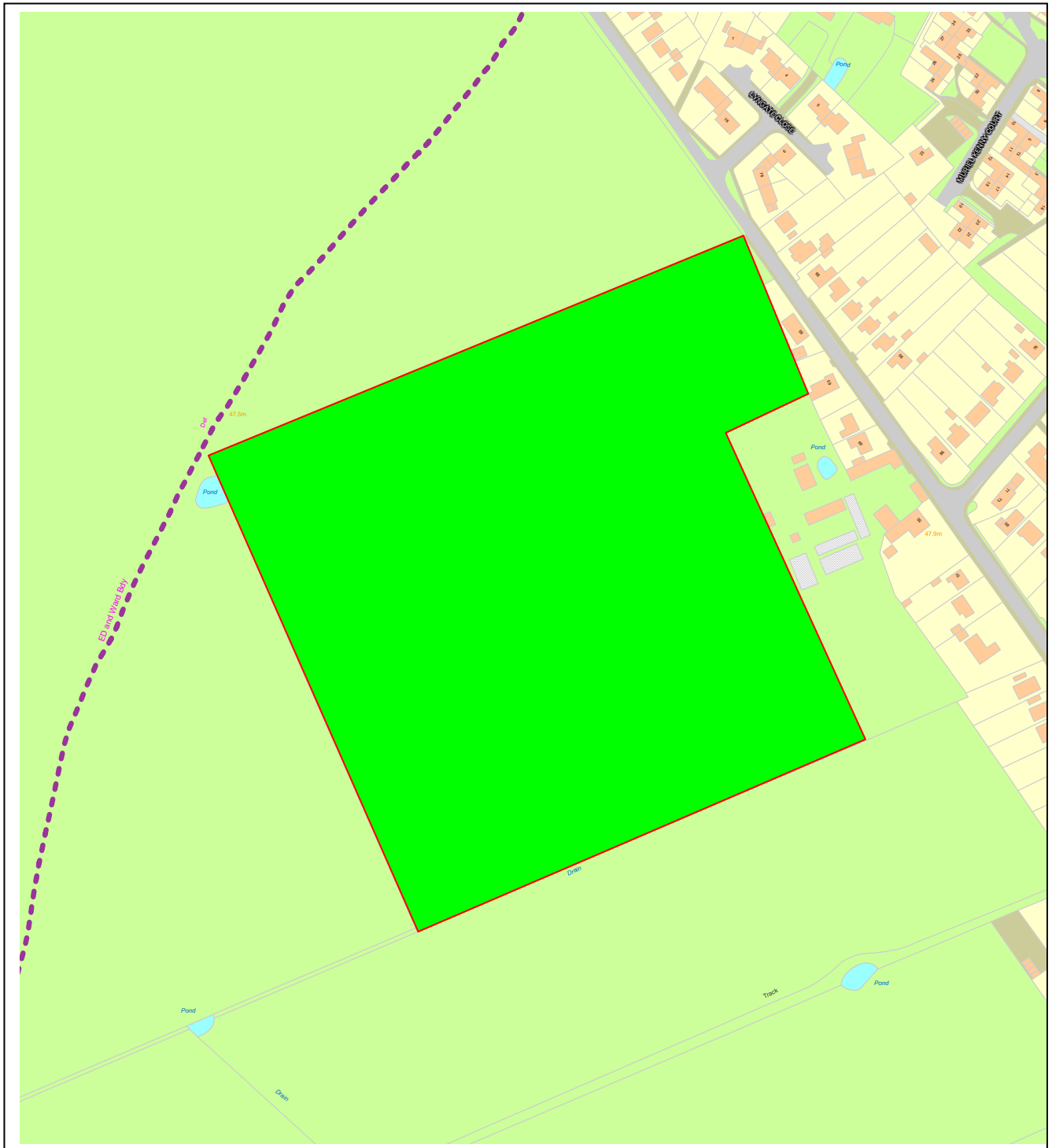
This material has been reproduced from Ordnance Survey digital map data with the permission of the controller of Her Majesty's Stationery Office, © Crown Copyright.

SNC0088 – Hethersett, Land at Great Melton Road



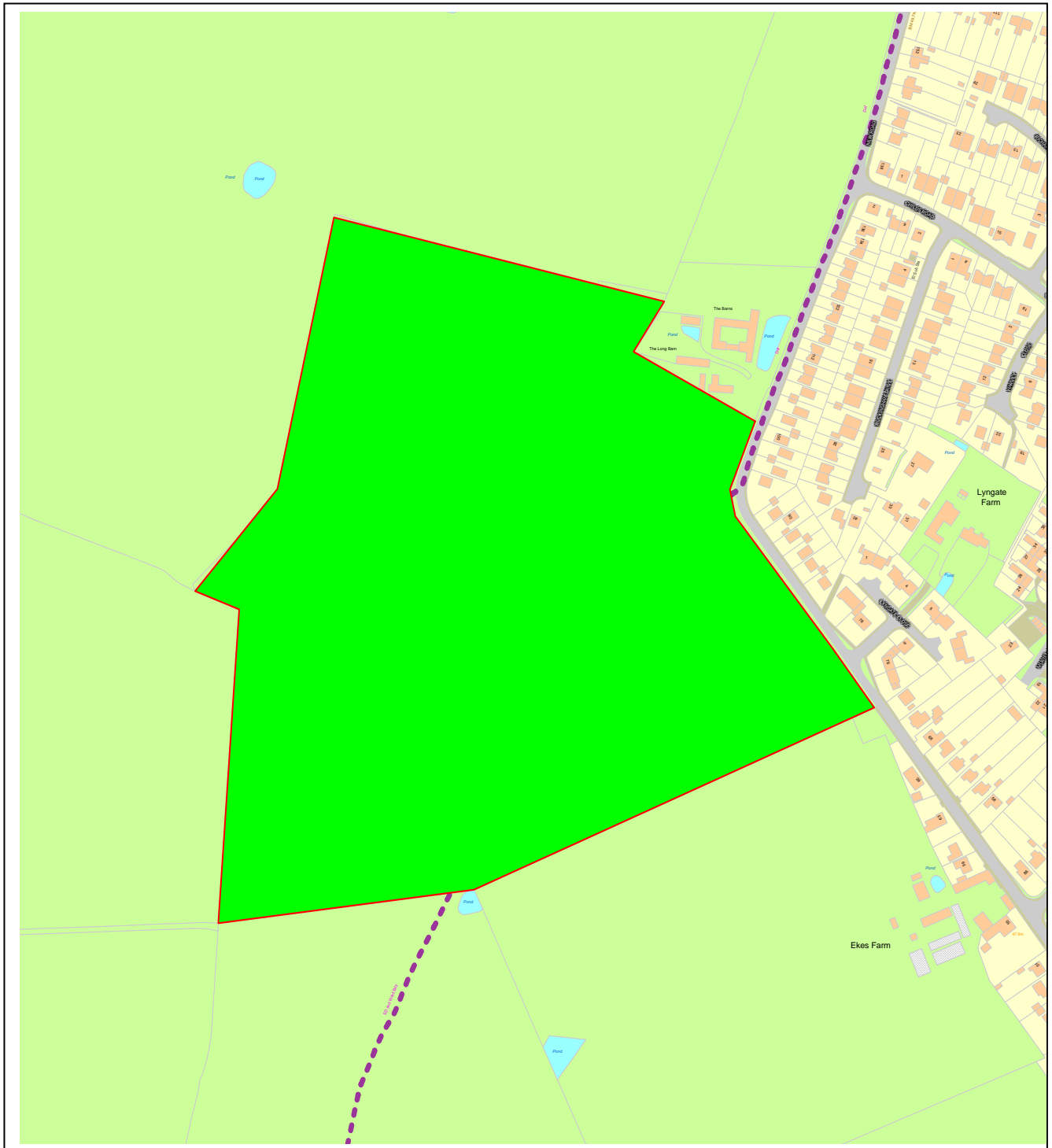
This material has been reproduced from Ordnance Survey digital map data with the permission of the controller of Her Majesty's Stationery Office, © Crown Copyright.

SNC0089 – Hethersett, Land R/O Elkes Farm, New Road



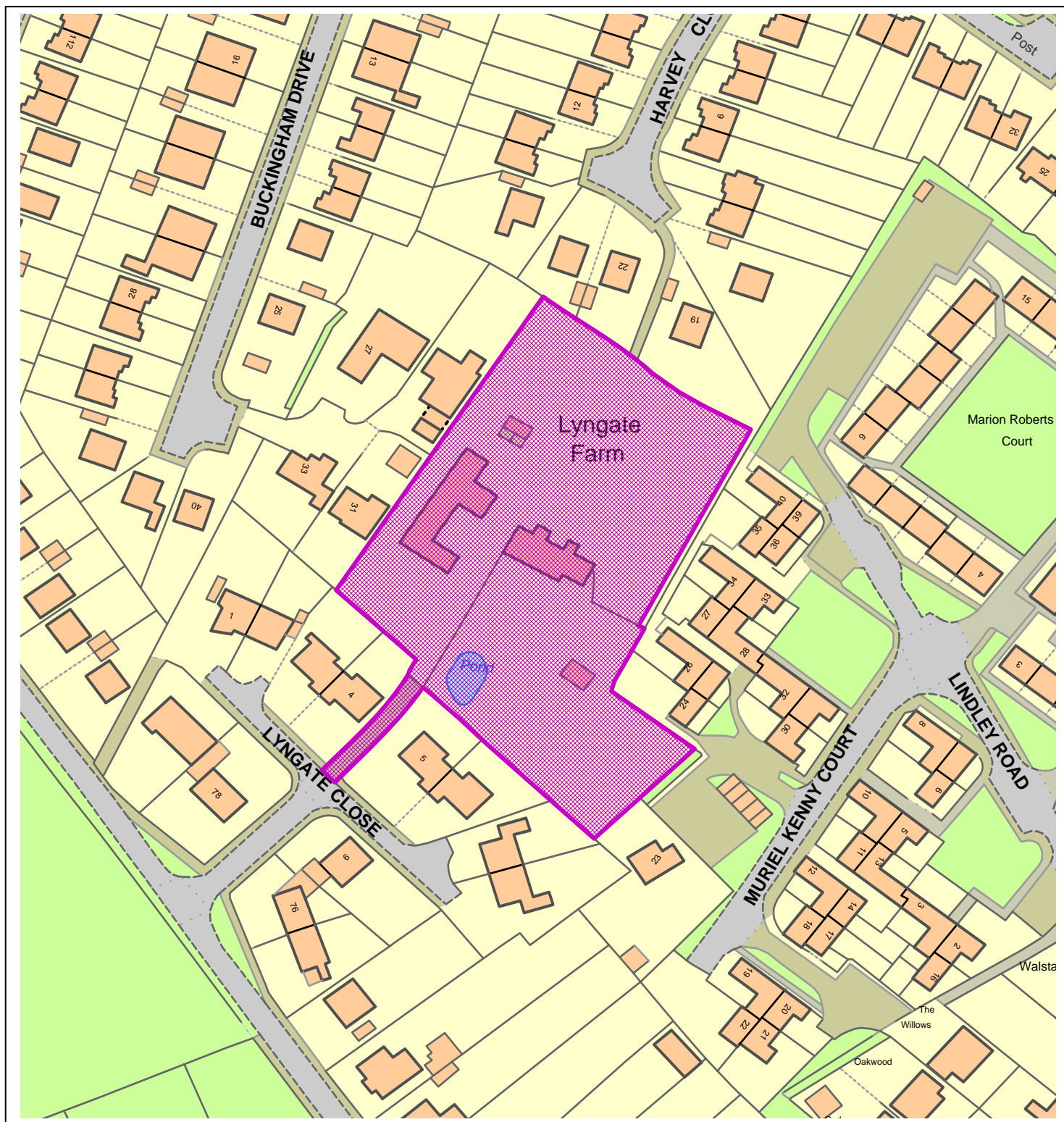
This material has been reproduced from Ordnance Survey digital map data with the permission of the controller of Her Majesty's Stationery Office, © Crown Copyright.

SNC0090 – Hethersett, Land at Myrtle Road



This material has been reproduced from Ordnance Survey digital map data with the permission of the controller of Her Majesty's Stationery Office, © Crown Copyright.

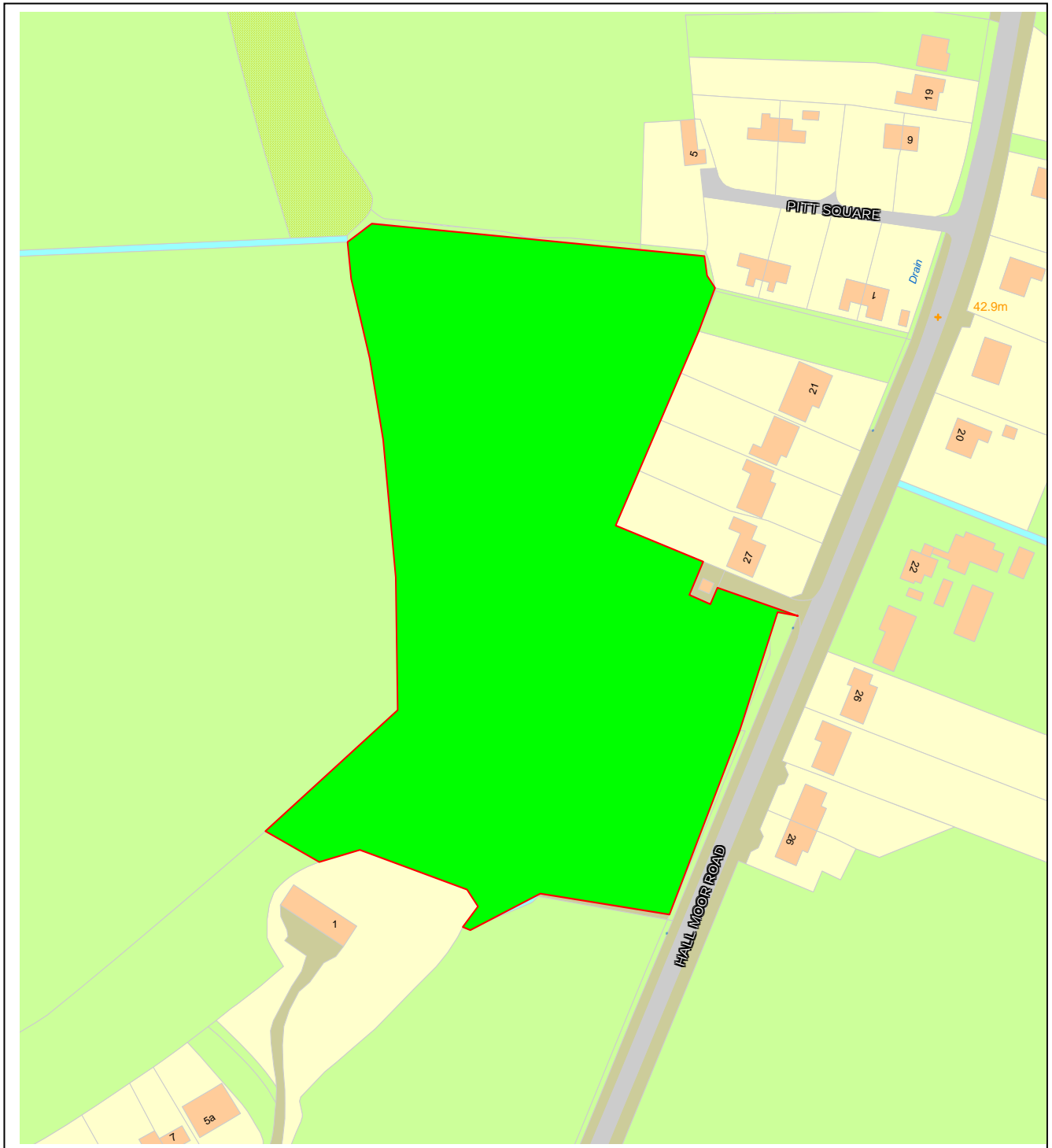
SNC0223 – Hethersett, Lyngate Farm, Lyngate Close



The material contained in this plan has been reproduced from Ordnance Survey digital map data with the permission of the controller of HM Stationery Office, © Crown Copyright. This copy has been produced for South Norfolk Council purposes. No further copies may be made. Licence No. 100019483

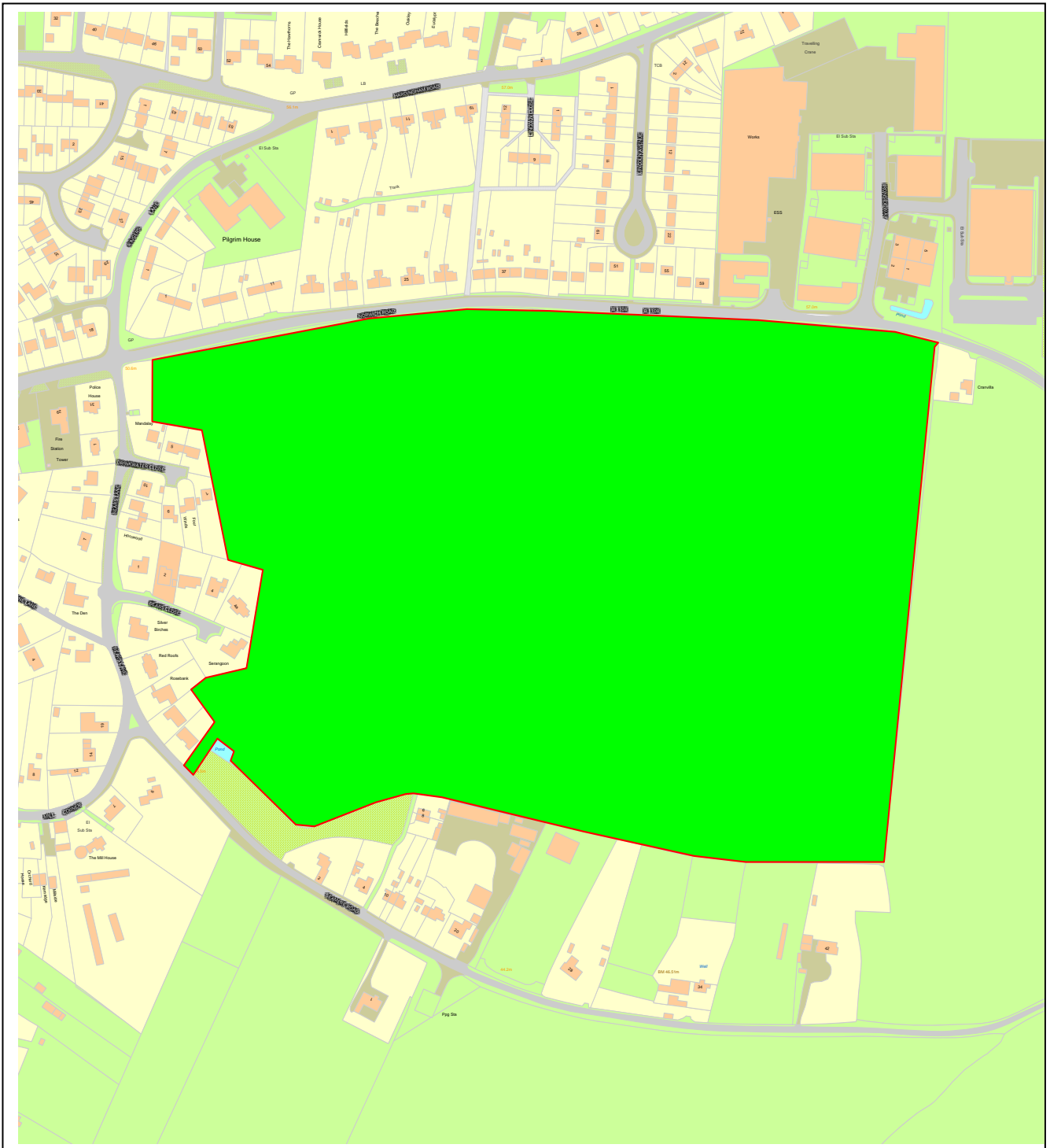


SNC0097 – Hingham, Land at Moor Road



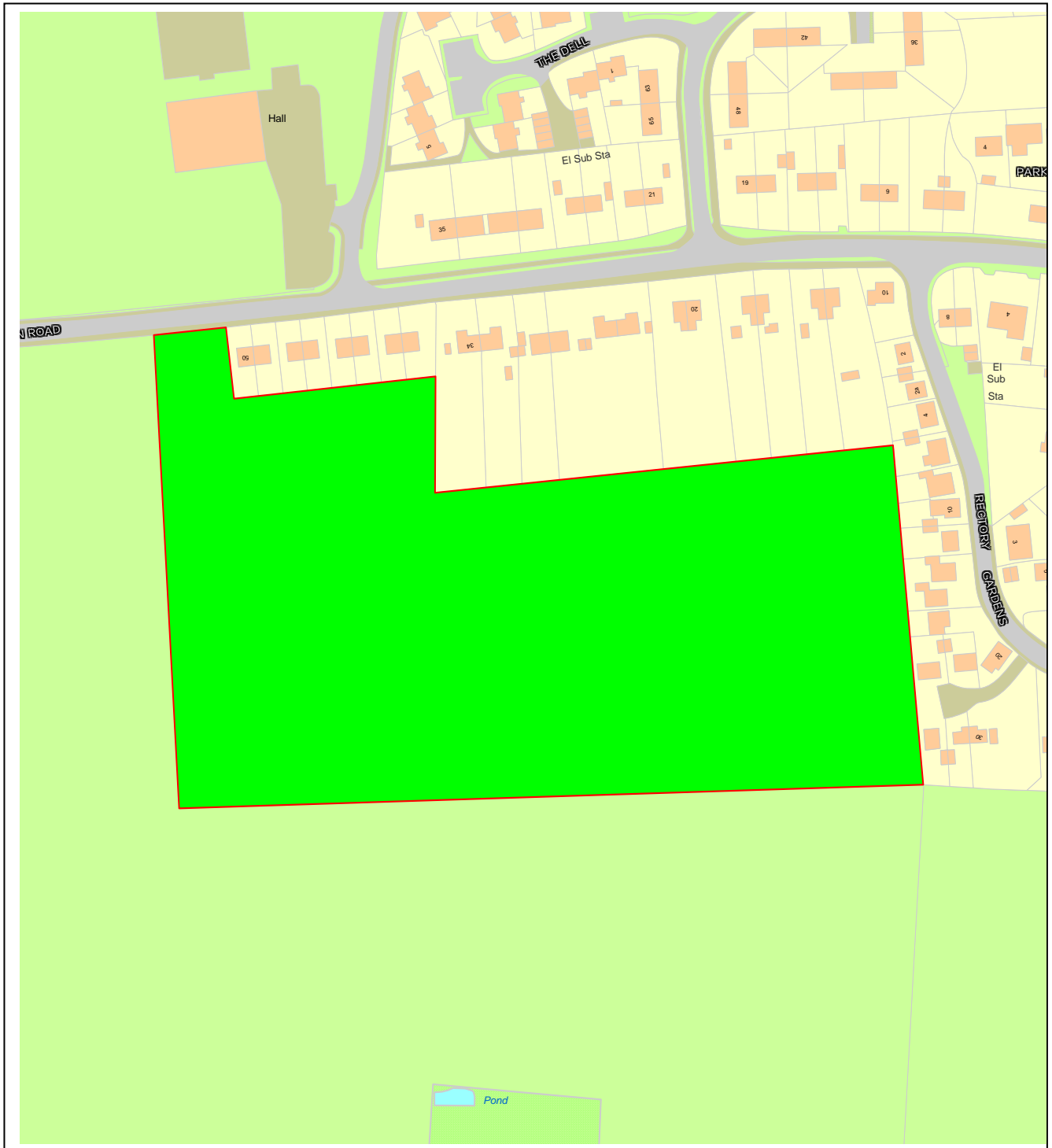
This material has been reproduced from Ordnance Survey digital map data with the permission of the controller of Her Majesty's Stationery Office, © Crown Copyright.

SNC0098 – Hingham, Land at Seamere Road



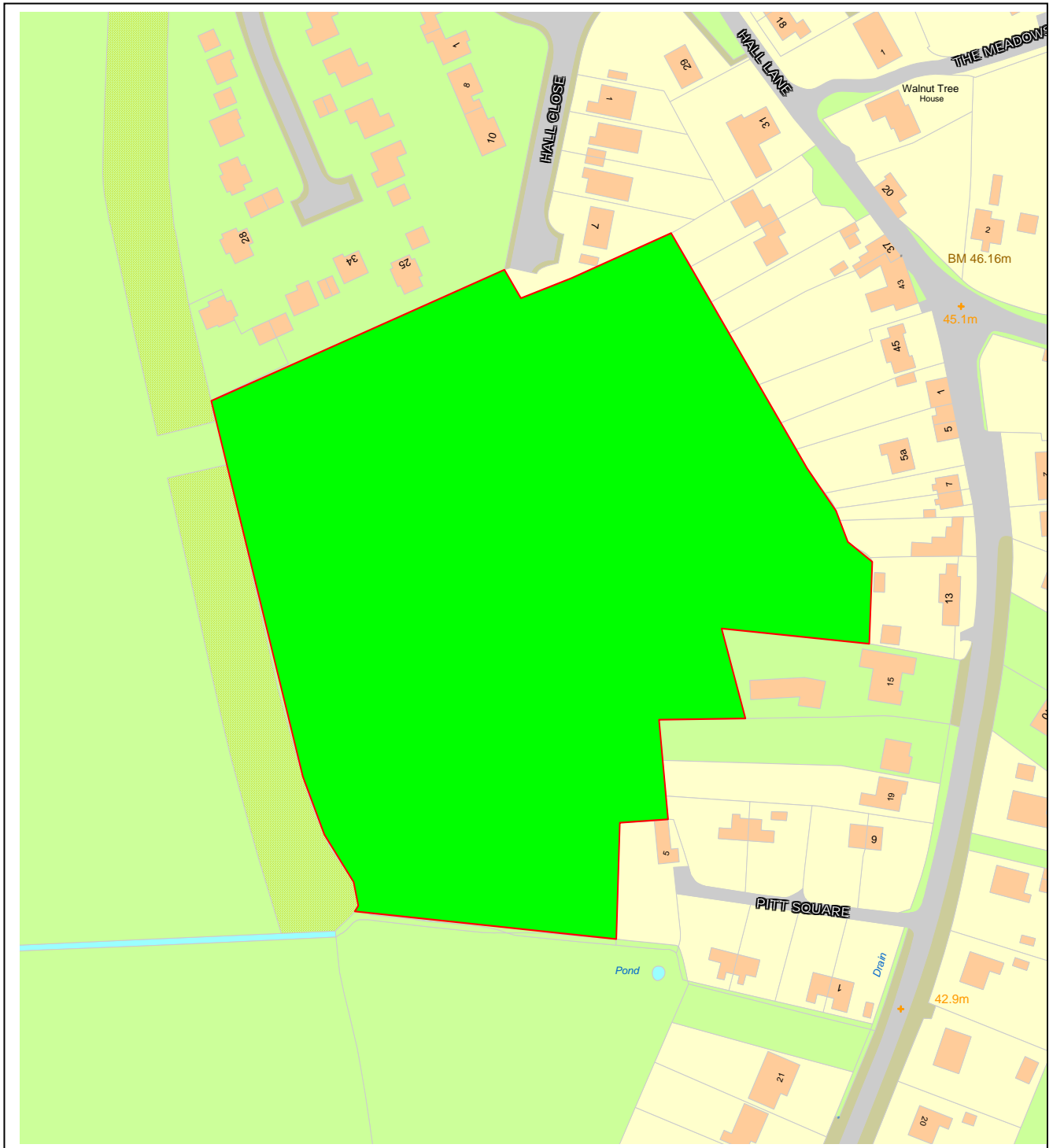
This material has been reproduced from Ordnance Survey digital map data with the permission of the controller of Her Majesty's Stationery Office, © Crown Copyright.

SNC0099 – Hingham, Watton Road



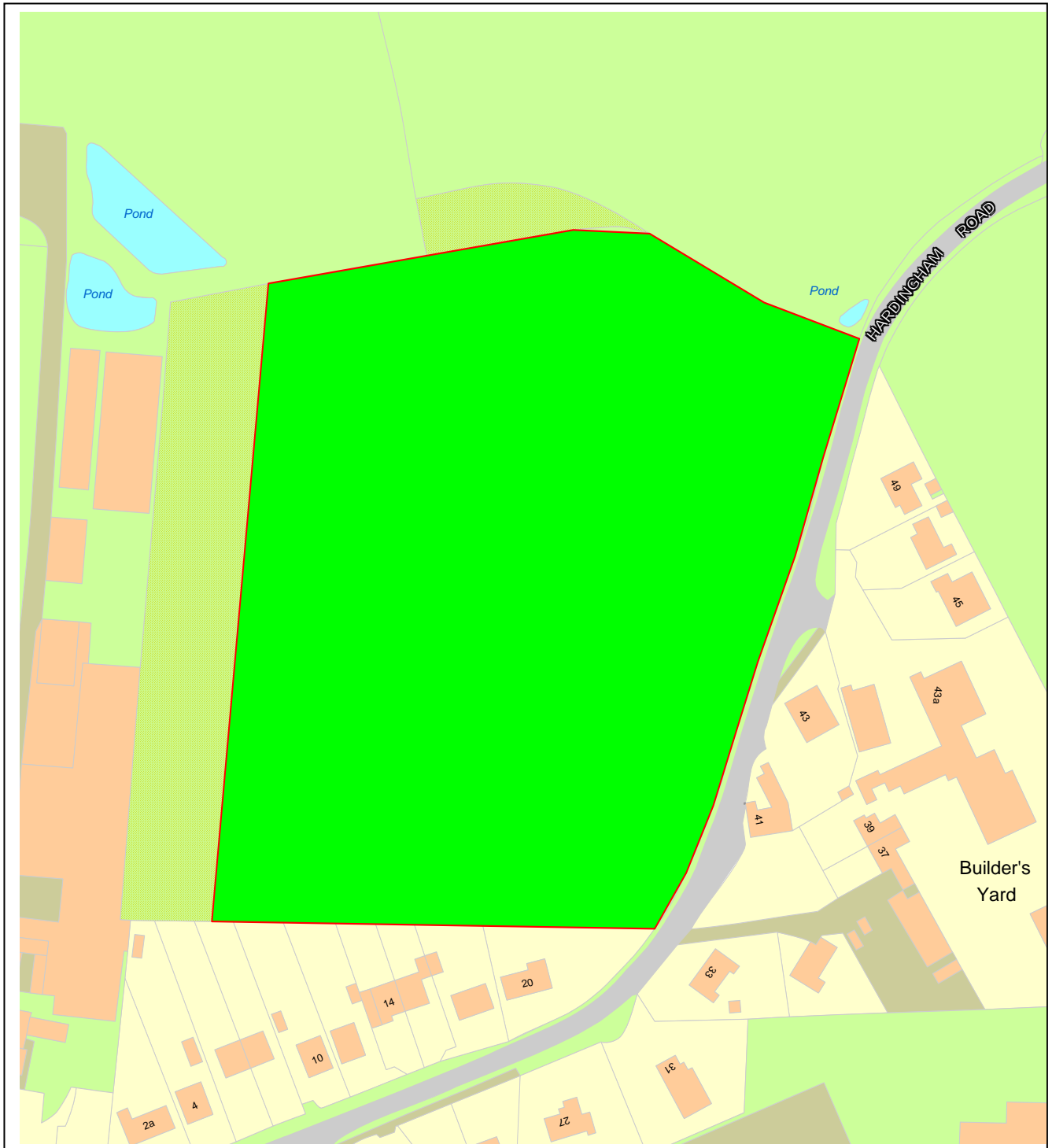
This material has been reproduced from Ordnance Survey digital map data with the permission of the controller of Her Majesty's Stationery Office, © Crown Copyright.

SNC0100 – Hingham, Hall Moor Road



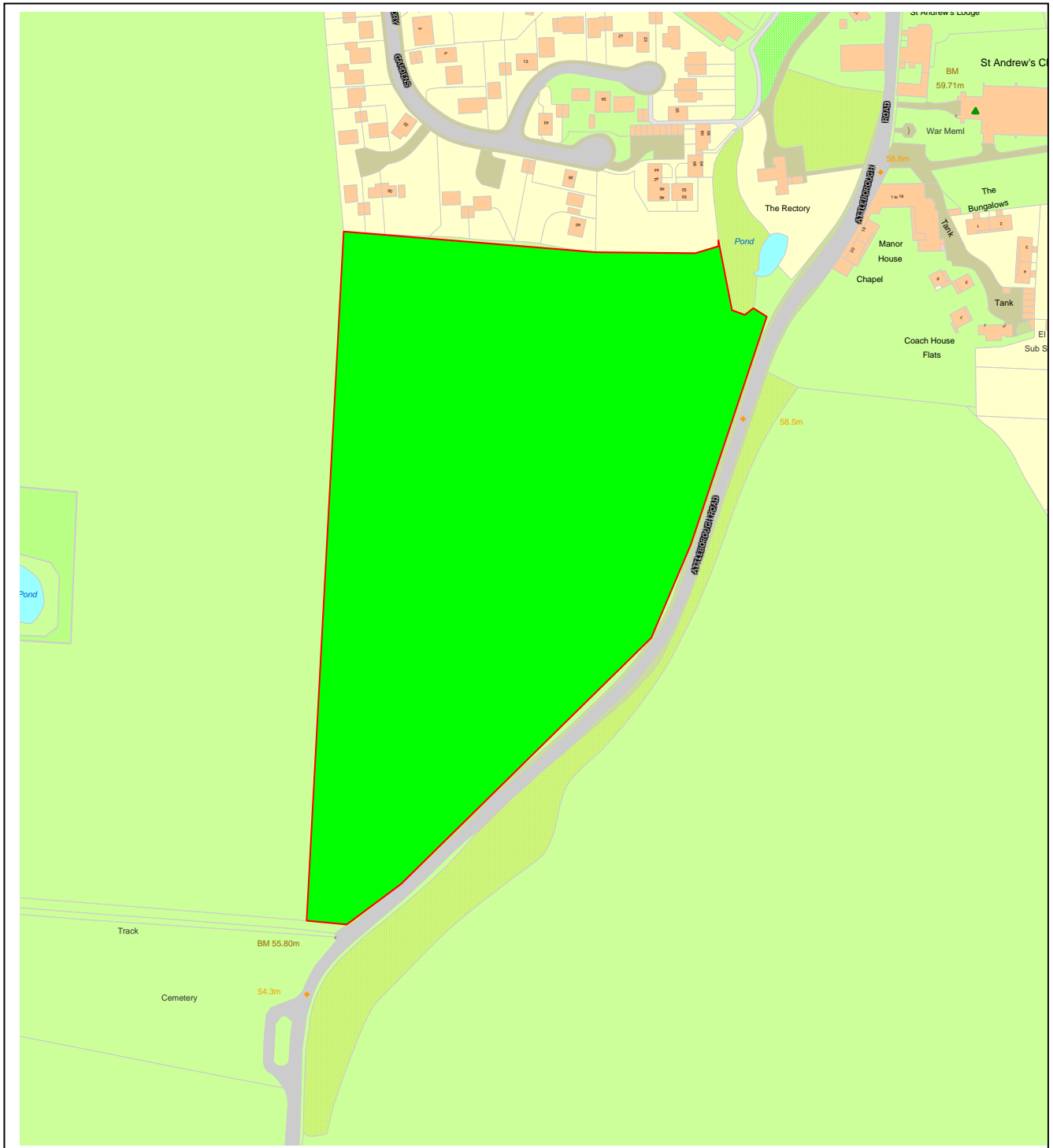
This material has been reproduced from Ordnance Survey digital map data with the permission of the controller of Her Majesty's Stationery Office, © Crown Copyright.

SNC0101 – Hingham, Hardingham Road



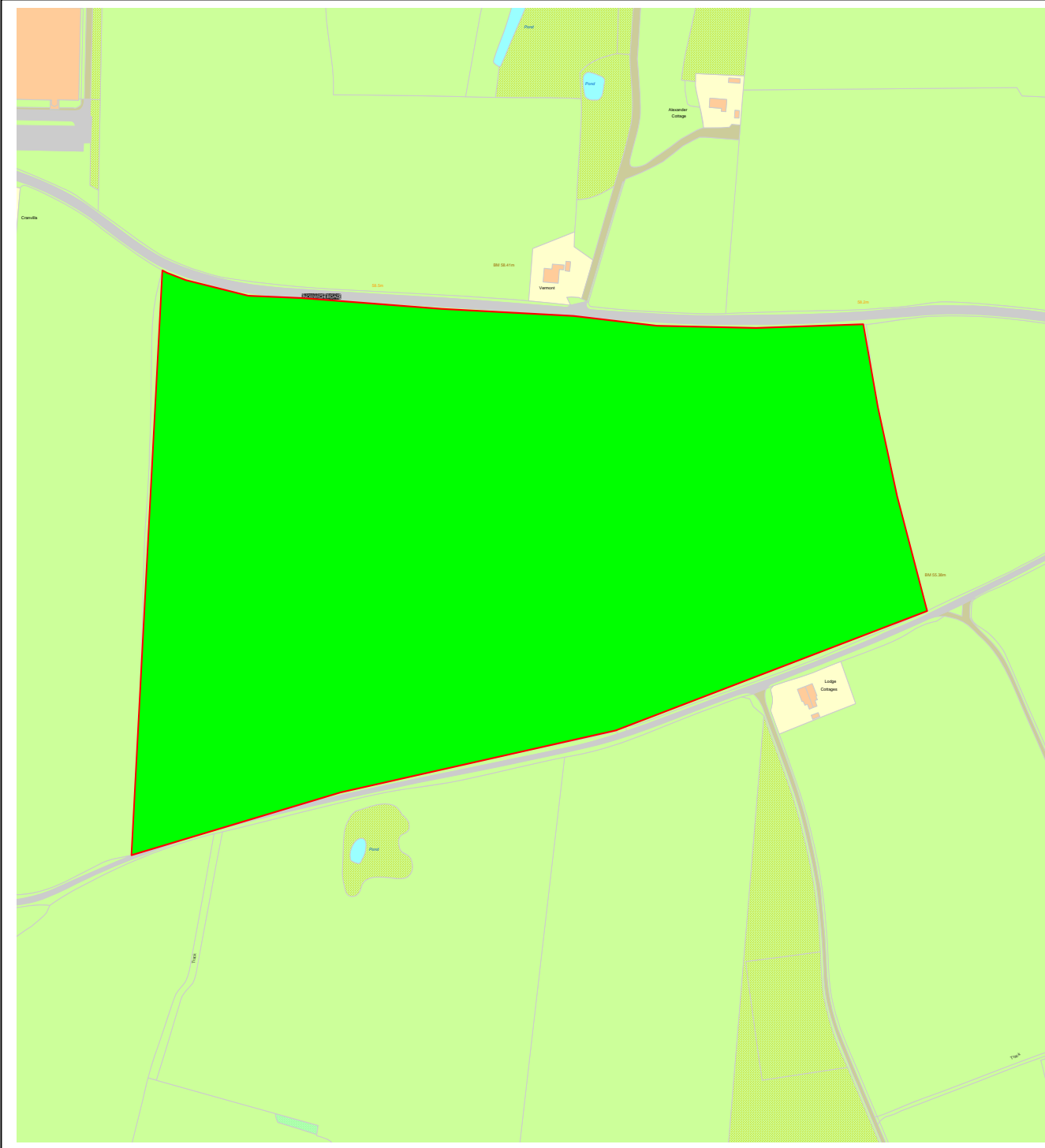
This material has been reproduced from Ordnance Survey digital map data with the permission of the controller of Her Majesty's Stationery Office, © Crown Copyright.

SNC0102 – Hingham, Attleborough Road



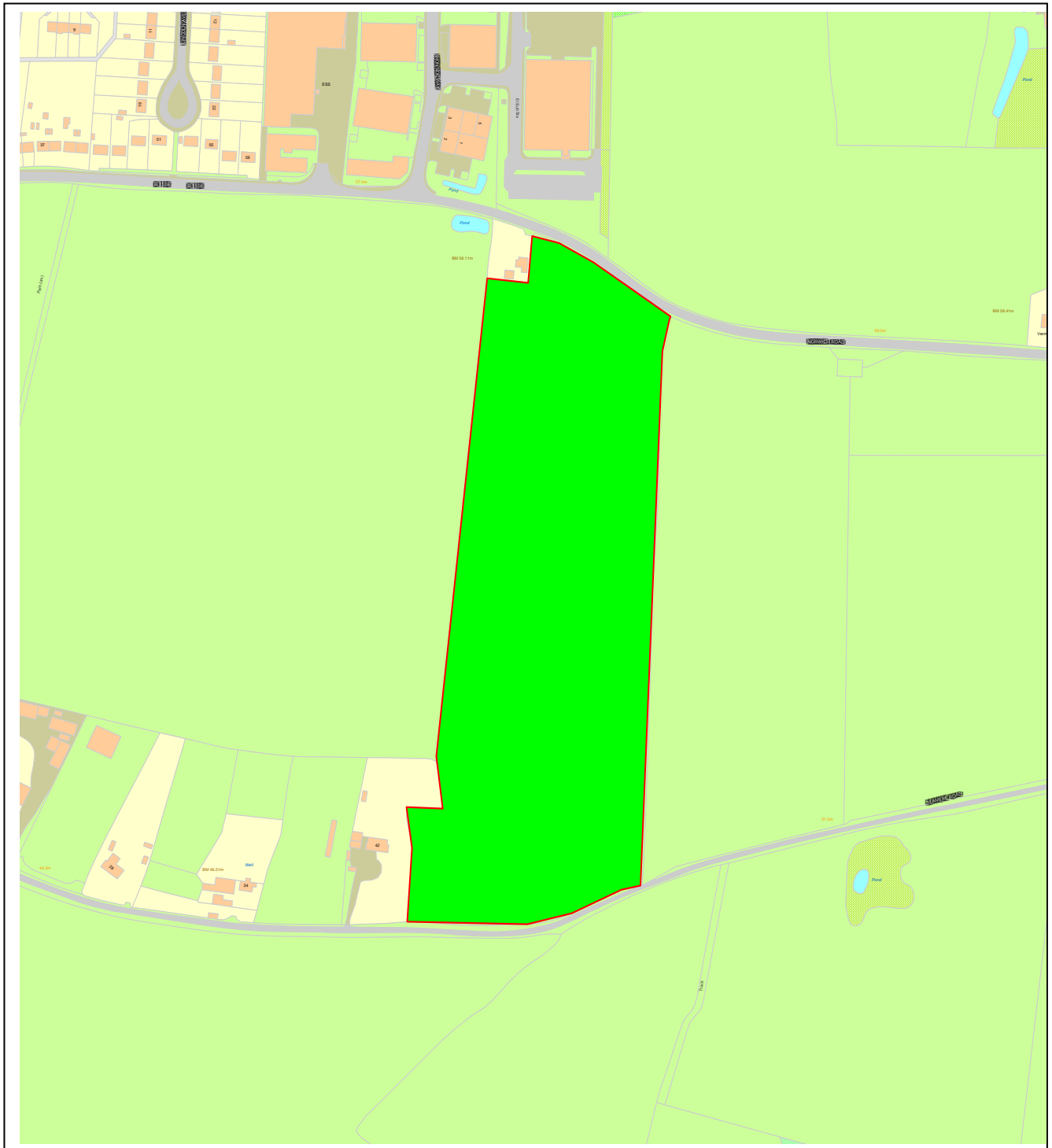
This material has been reproduced from Ordnance Survey digital map data with the permission of the controller of Her Majesty's Stationery Office, © Crown Copyright.

SNC0103 – Hingham, Norwich Road/Seamere Road



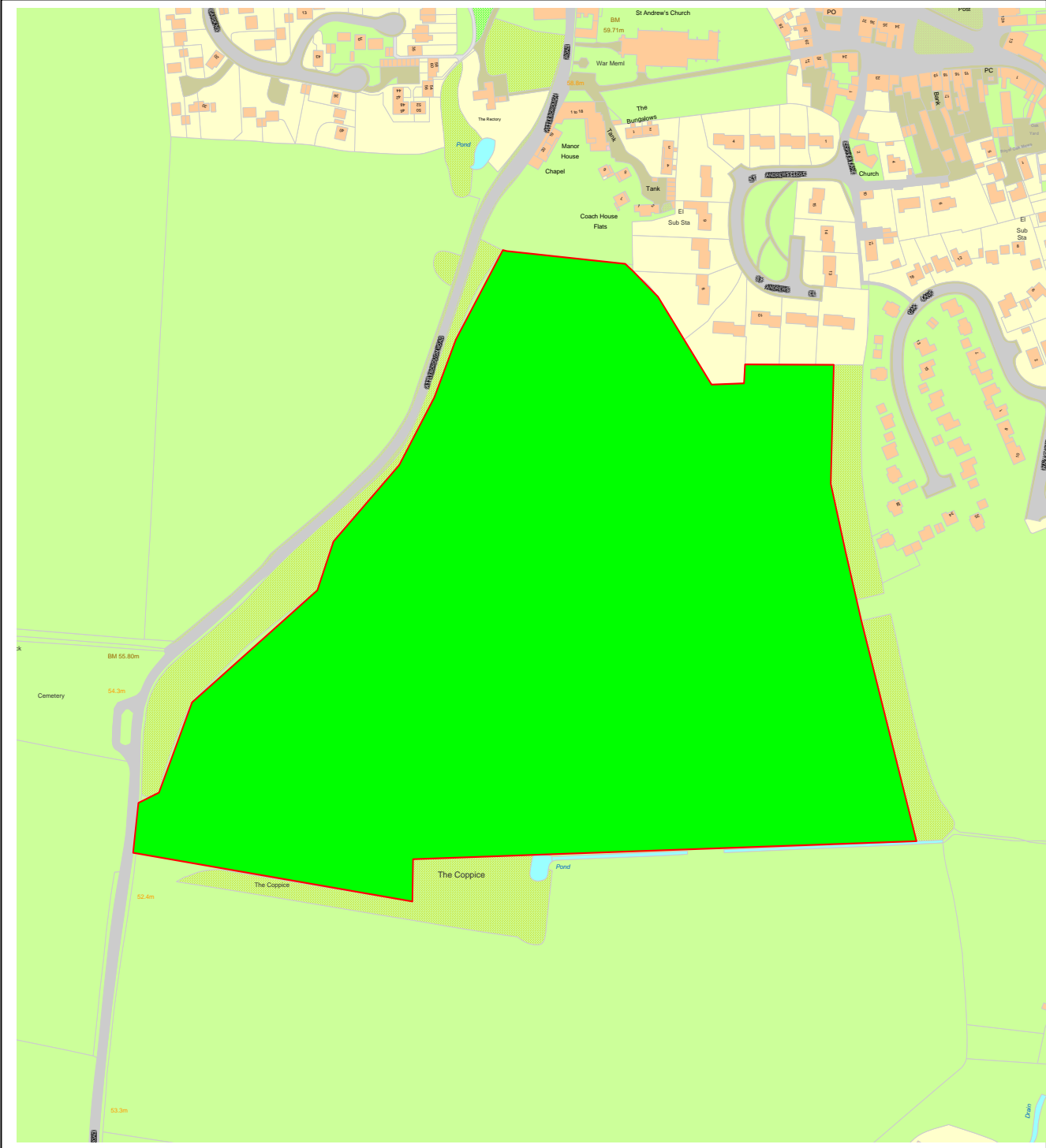
This material has been reproduced from Ordnance Survey digital map data with the permission of the controller of Her Majesty's Stationery Office, © Crown Copyright.

SNC0104 – Hingham, Norwich Road (adjacent Cranvilla)



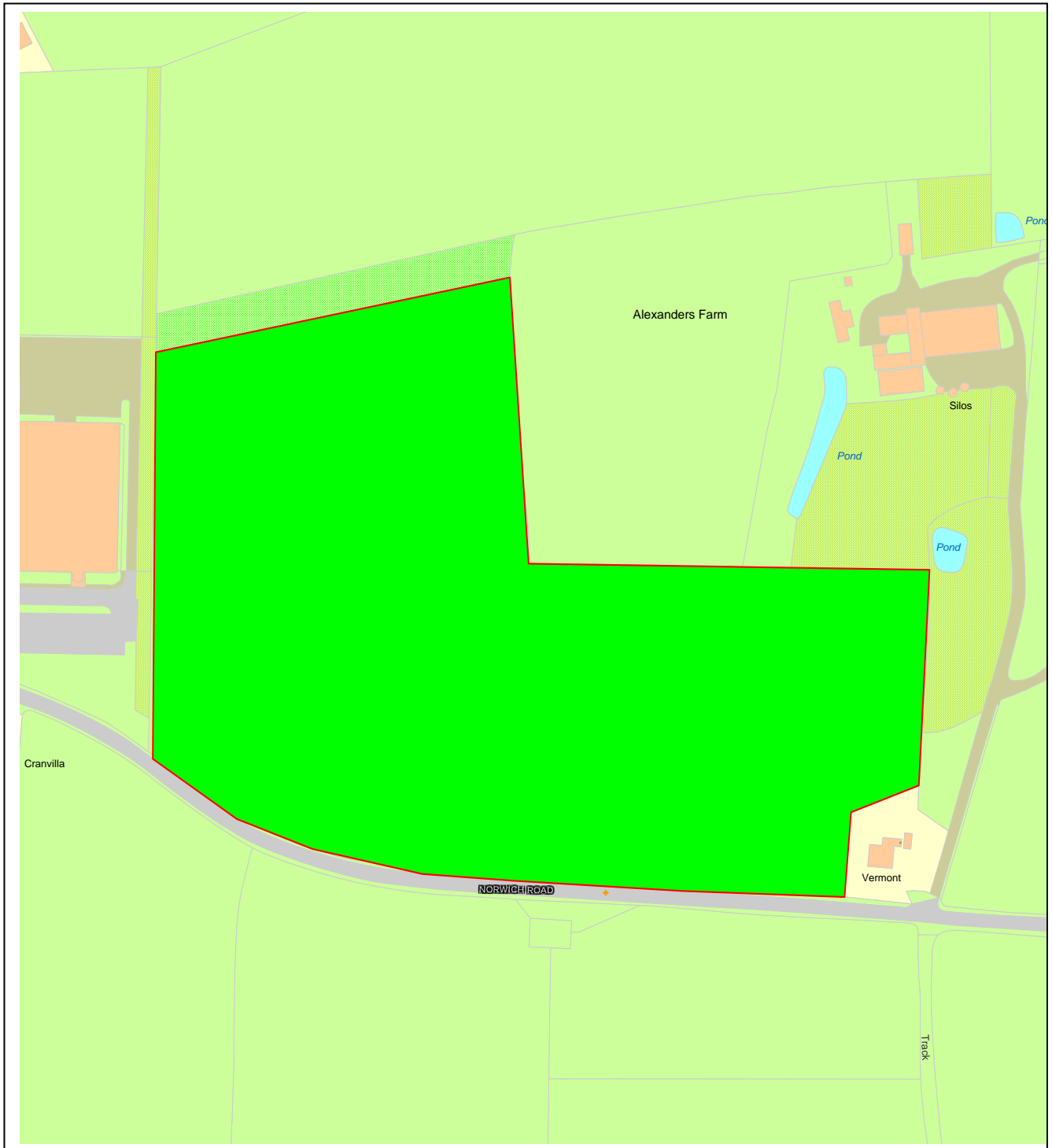
This material has been reproduced from Ordnance Survey digital map data with the permission of the controller of Her Majesty's Stationery Office, © Crown Copyright.

SNC0105 – Hingham, East side of Attleborough Road



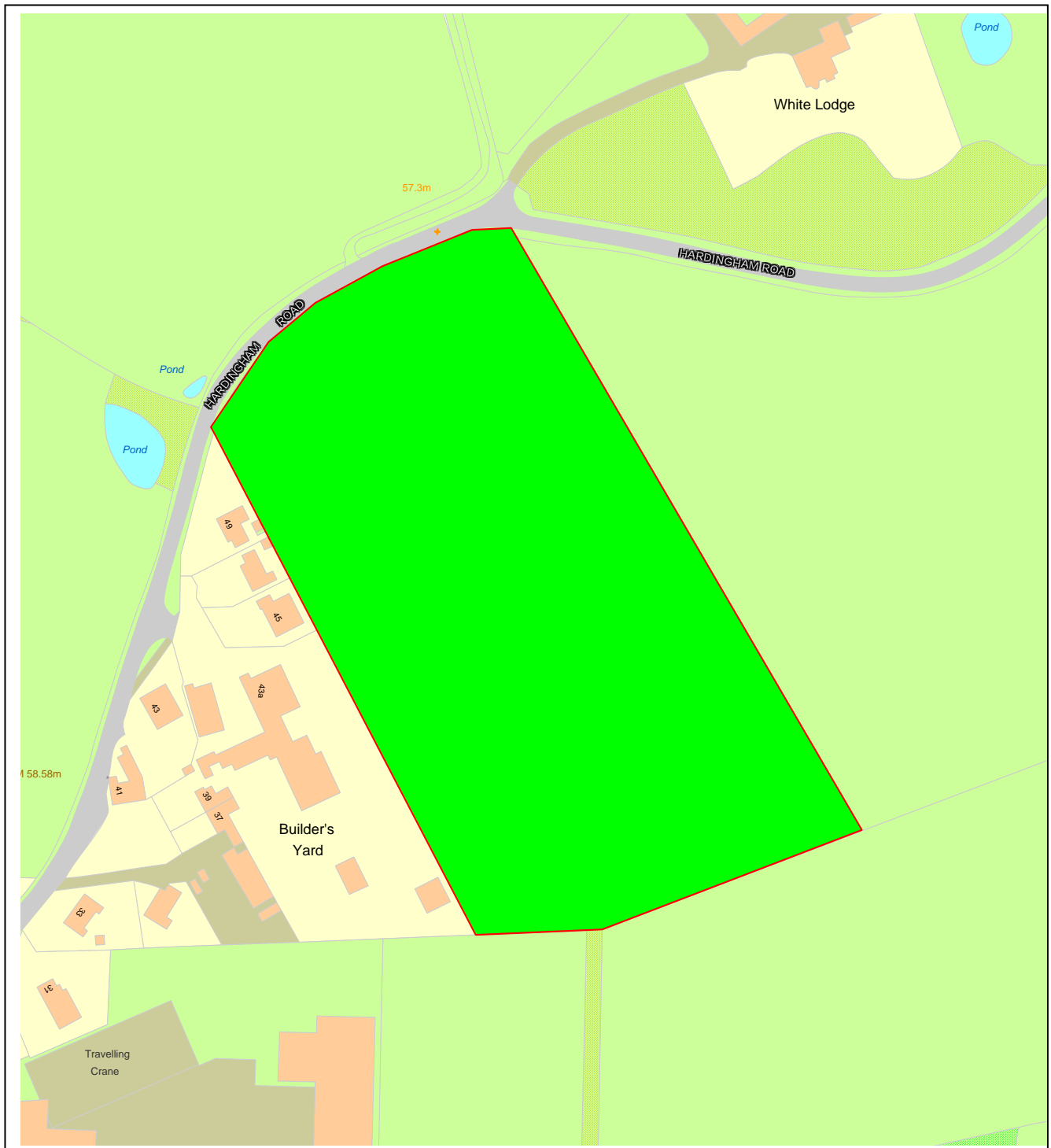
This material has been reproduced from Ordnance Survey digital map data with the permission of the controller of Her Majesty's Stationery Office, © Crown Copyright.

SNC0106 – Hingham, Norwich Road, adjacent employment allocation



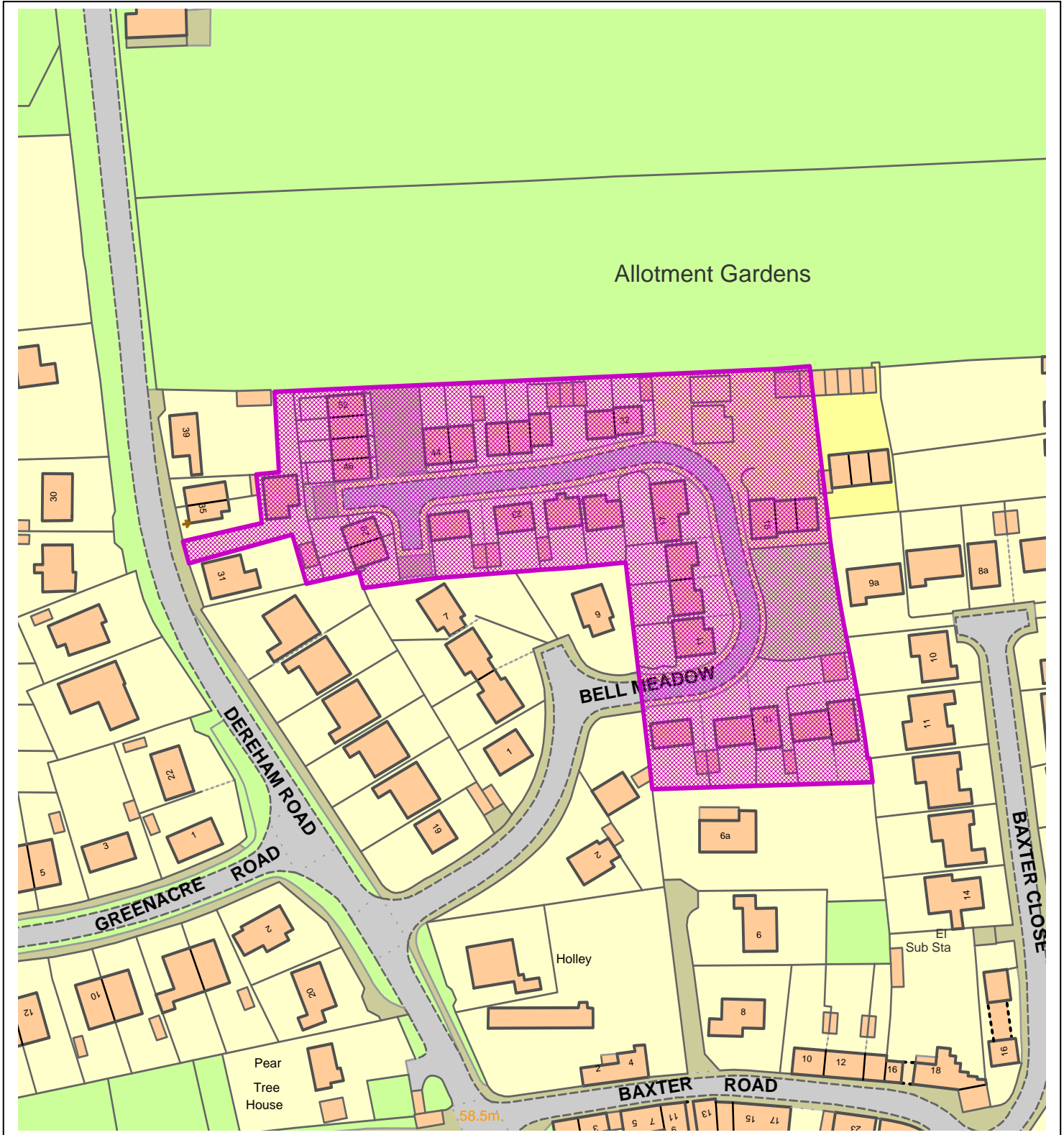
This material has been reproduced from Ordnance Survey digital map data with the permission of the controller of Her Majesty's Stationery Office, © Crown Copyright.

SNC0107 – Hingham, Hardingham Road (adjacent no. 49)



This material has been reproduced from Ordnance Survey digital map data with the permission of the controller of Her Majesty's Stationery Office, © Crown Copyright.

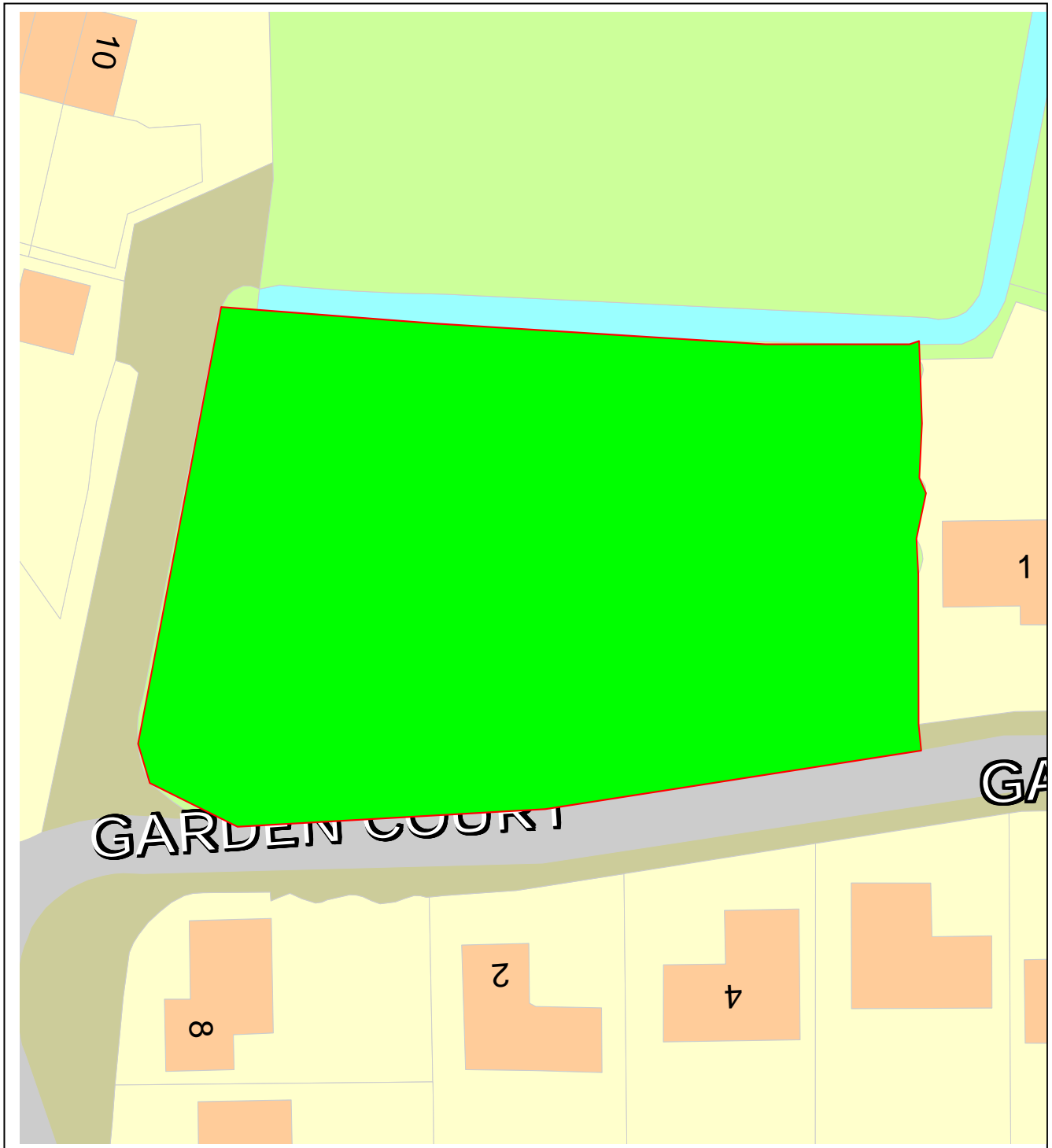
SNC0226 – Hingham, Bell Meadow



The material contained in this plan has been reproduced from Ordnance Survey digital map data with the permission of the controller of HM Stationery Office, © Crown Copyright. This copy has been produced for South Norfolk Council purposes. No further copies may be made. Licence No. 100019483

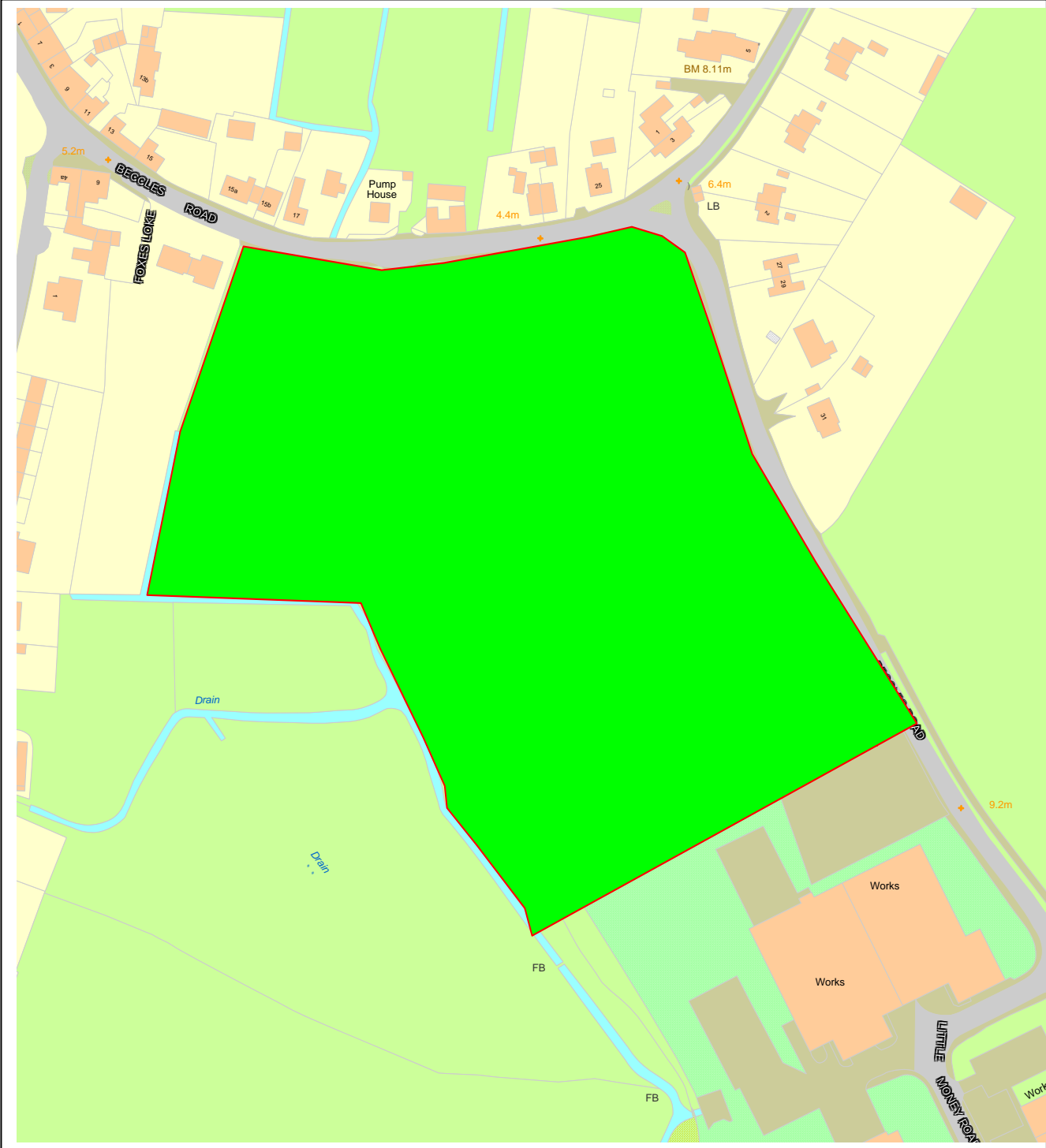


SNC0108 – Loddon, Land off Garden Court




This material has been reproduced from Ordnance Survey digital map data with the permission of the controller of Her Majesty's Stationery Office, © Crown Copyright.

SNC0109 – Loddon, Ex-Press Plastics site



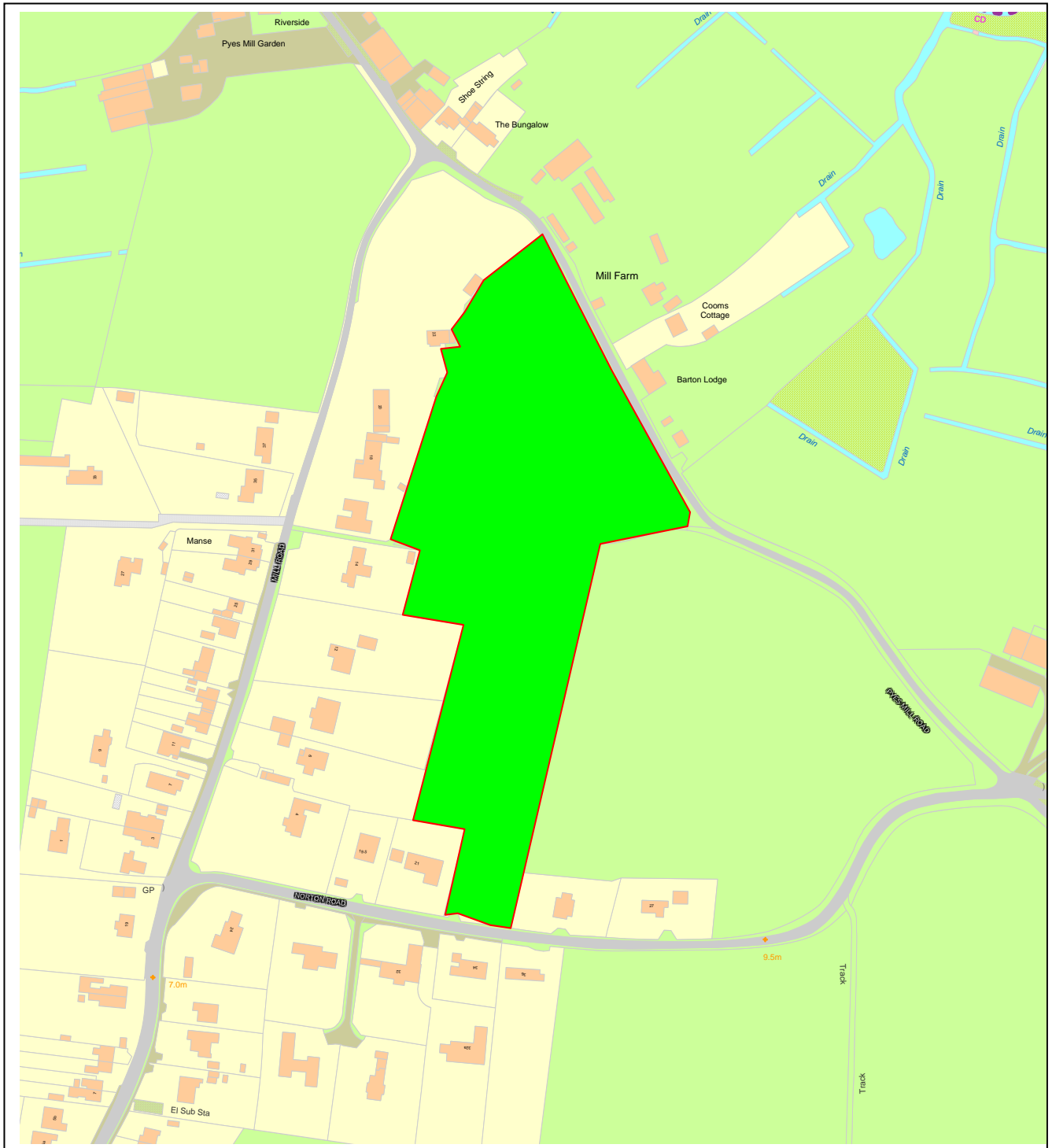
This material has been reproduced from Ordnance Survey digital map data with the permission of the controller of Her Majesty's Stationery Office, © Crown Copyright.

SNC0110 – Loddon, Land North of George Lane



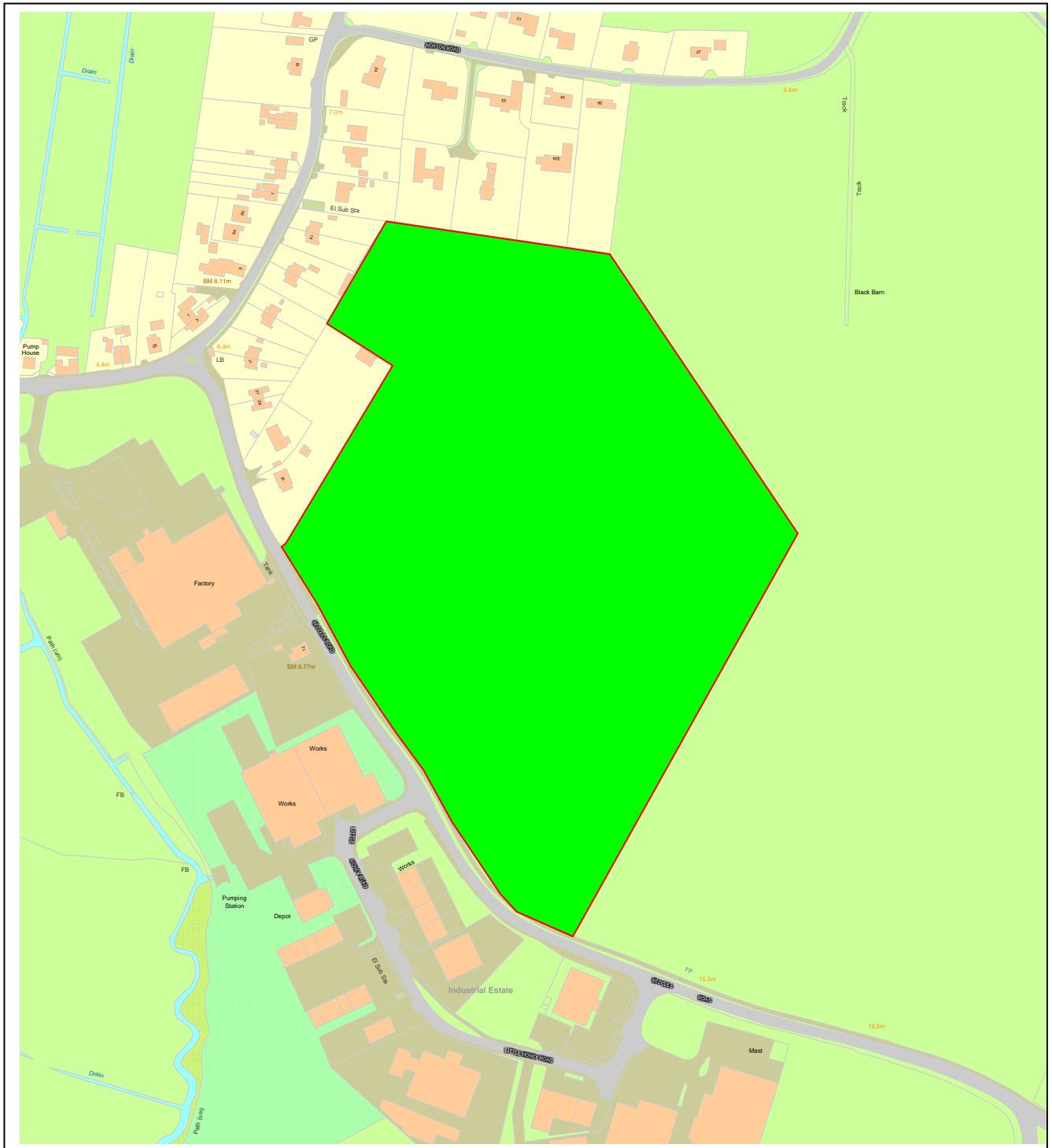
This material has been reproduced from Ordnance Survey digital map data with the permission of the controller of Her Majesty's Stationery Office, © Crown Copyright.

SNC0111 – Loddon, 23 Norton Road



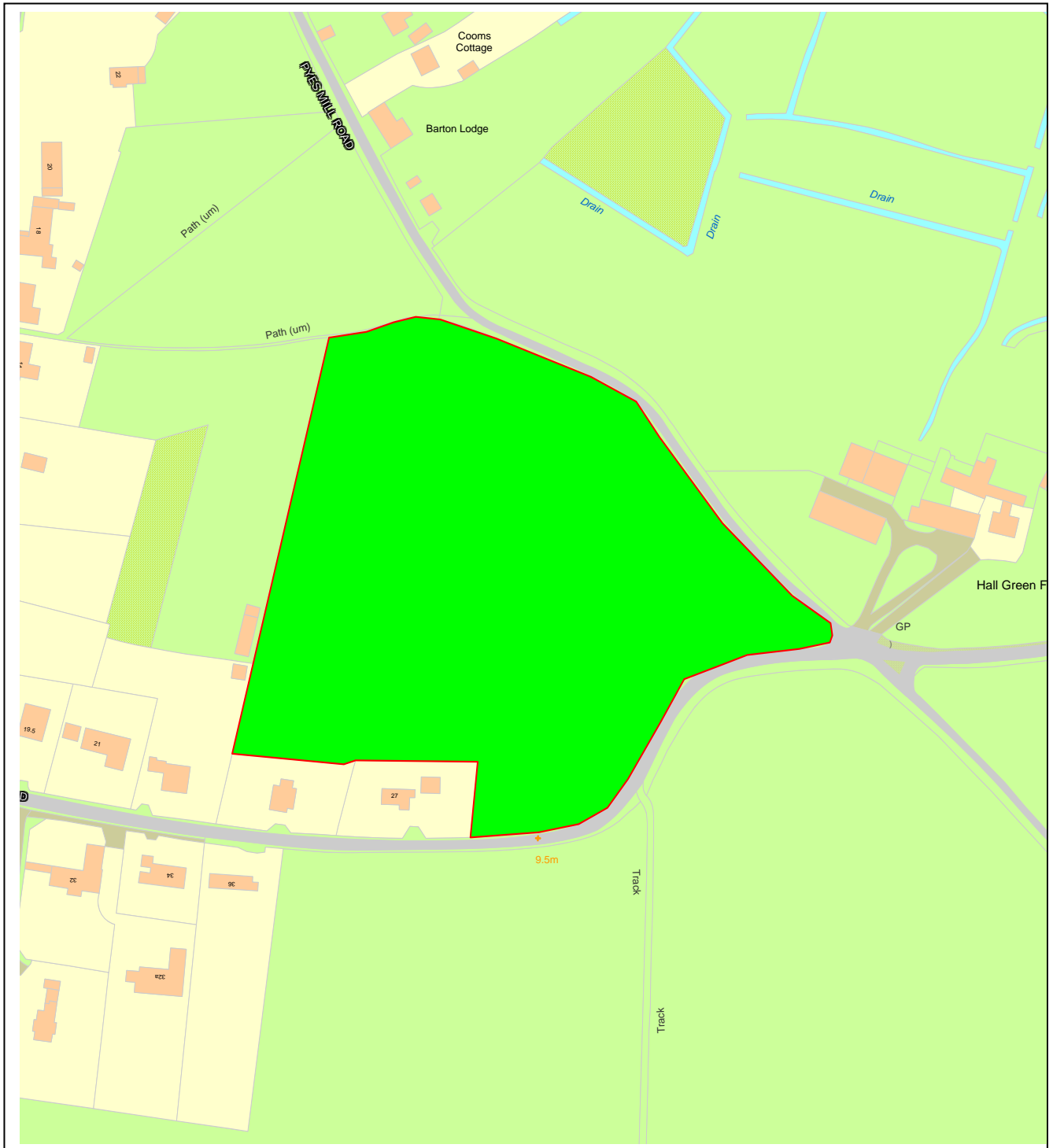
This material has been reproduced from Ordnance Survey digital map data with the permission of the controller of Her Majesty's Stationery Office, © Crown Copyright.

SNC0112 – Loddon, Land at Beccles Road



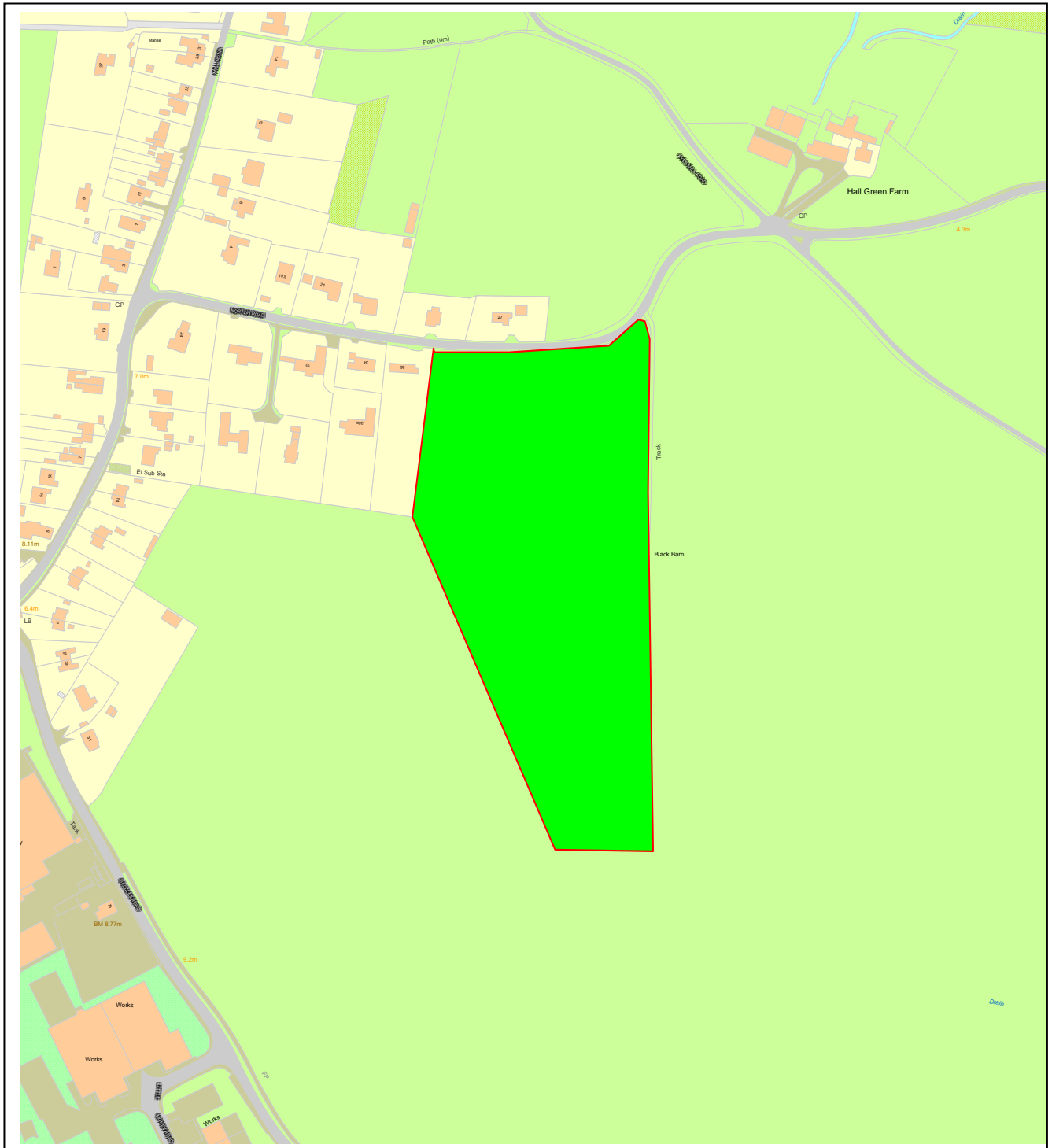
This material has been reproduced from Ordnance Survey digital map data with the permission of the controller of Her Majesty's Stationery Office, © Crown Copyright.

SNC0113 – Loddon, Land between Norton Road & Pyers Mill Road



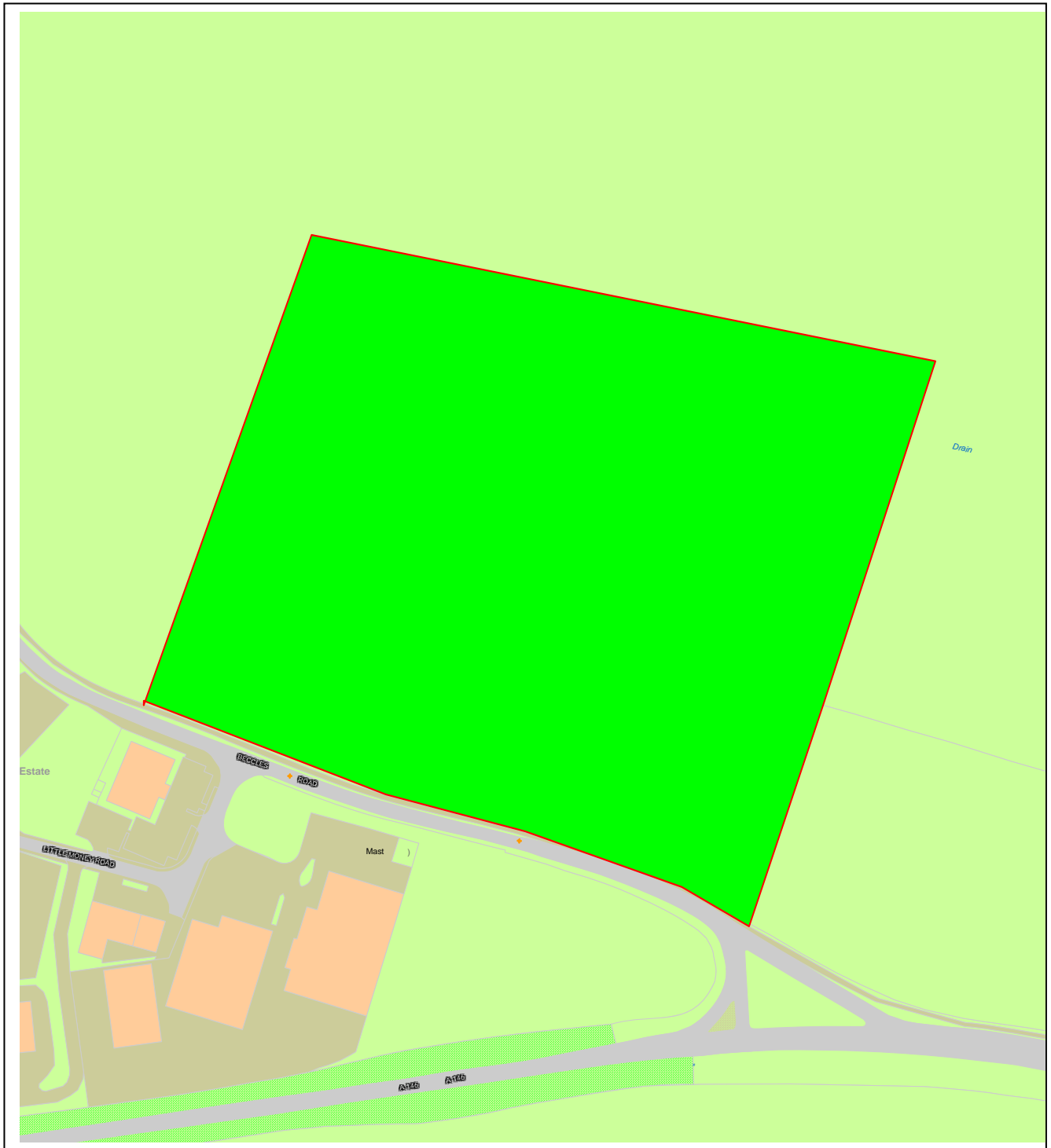
This material has been reproduced from Ordnance Survey digital map data with the permission of the controller of Her Majesty's Stationery Office, © Crown Copyright.

SNC0114 – Loddon, Land off Norton Road



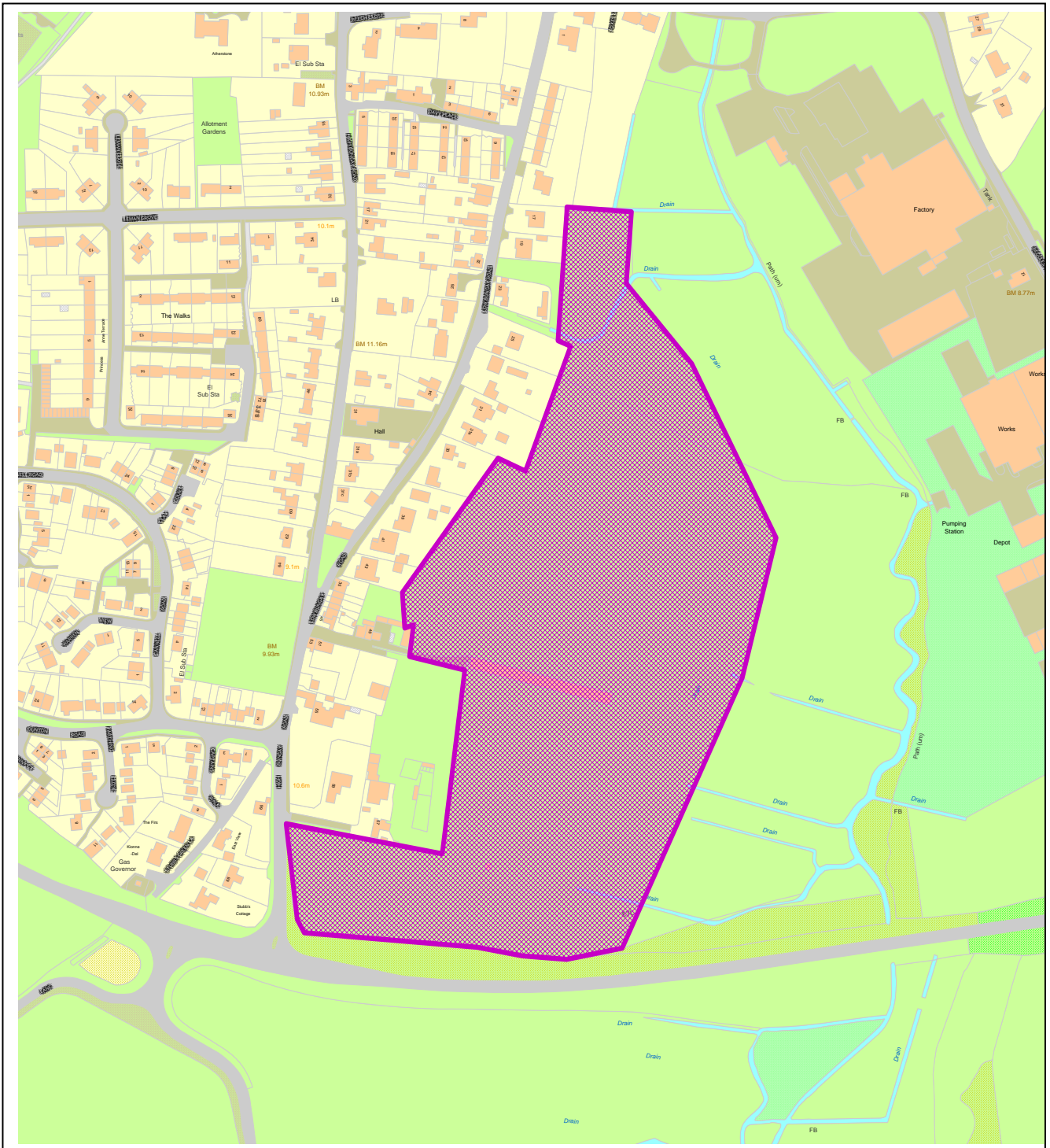
This material has been reproduced from Ordnance Survey digital map data with the permission of the controller of Her Majesty's Stationery Office, © Crown Copyright.

SNC0115 – Loddon, Land off Beccles Road



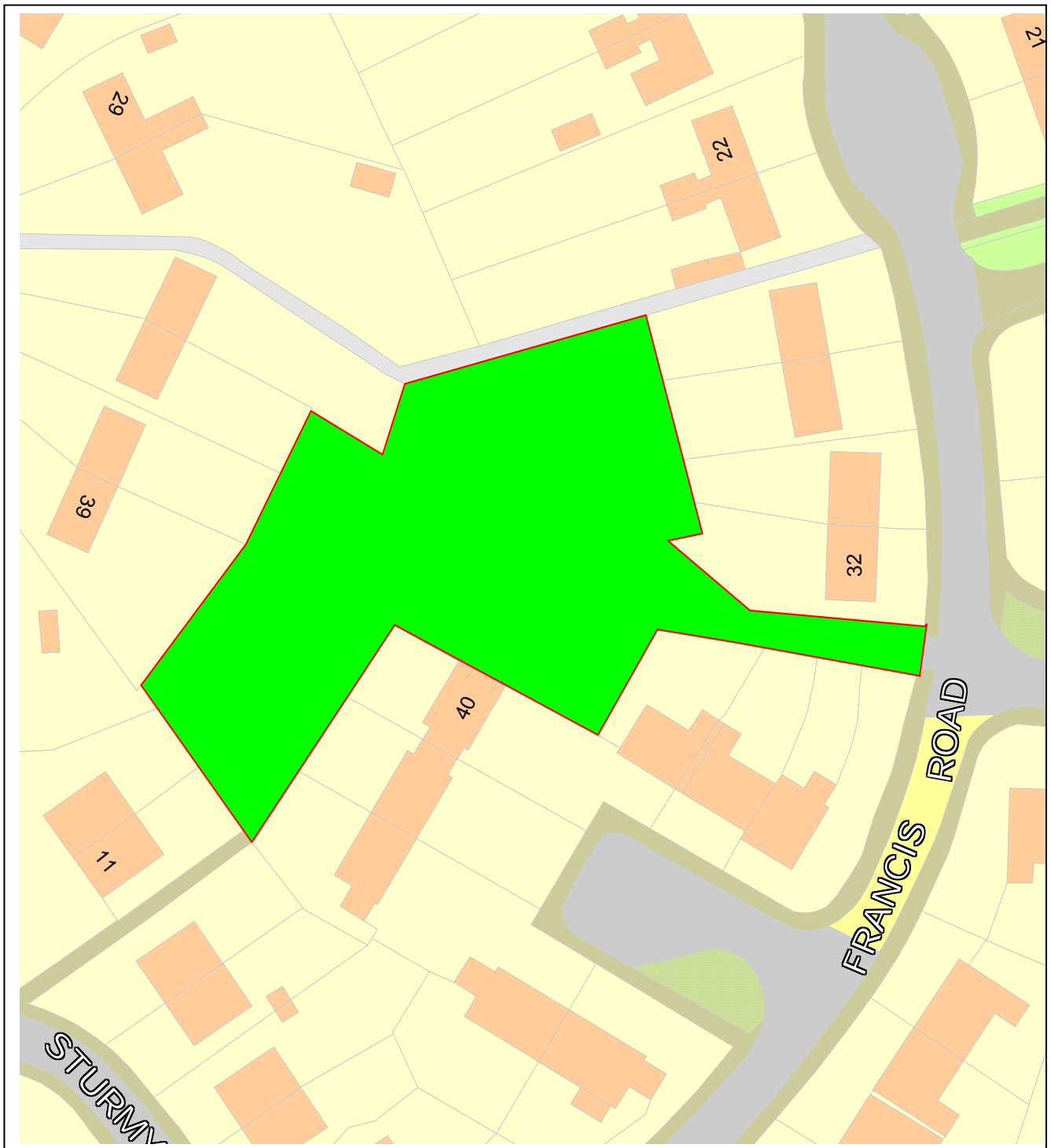
This material has been reproduced from Ordnance Survey digital map data with the permission of the controller of Her Majesty's Stationery Office, © Crown Copyright.

SNC0117 – Loddon, Land East of Low Bungay Road, SNP Employment allocation



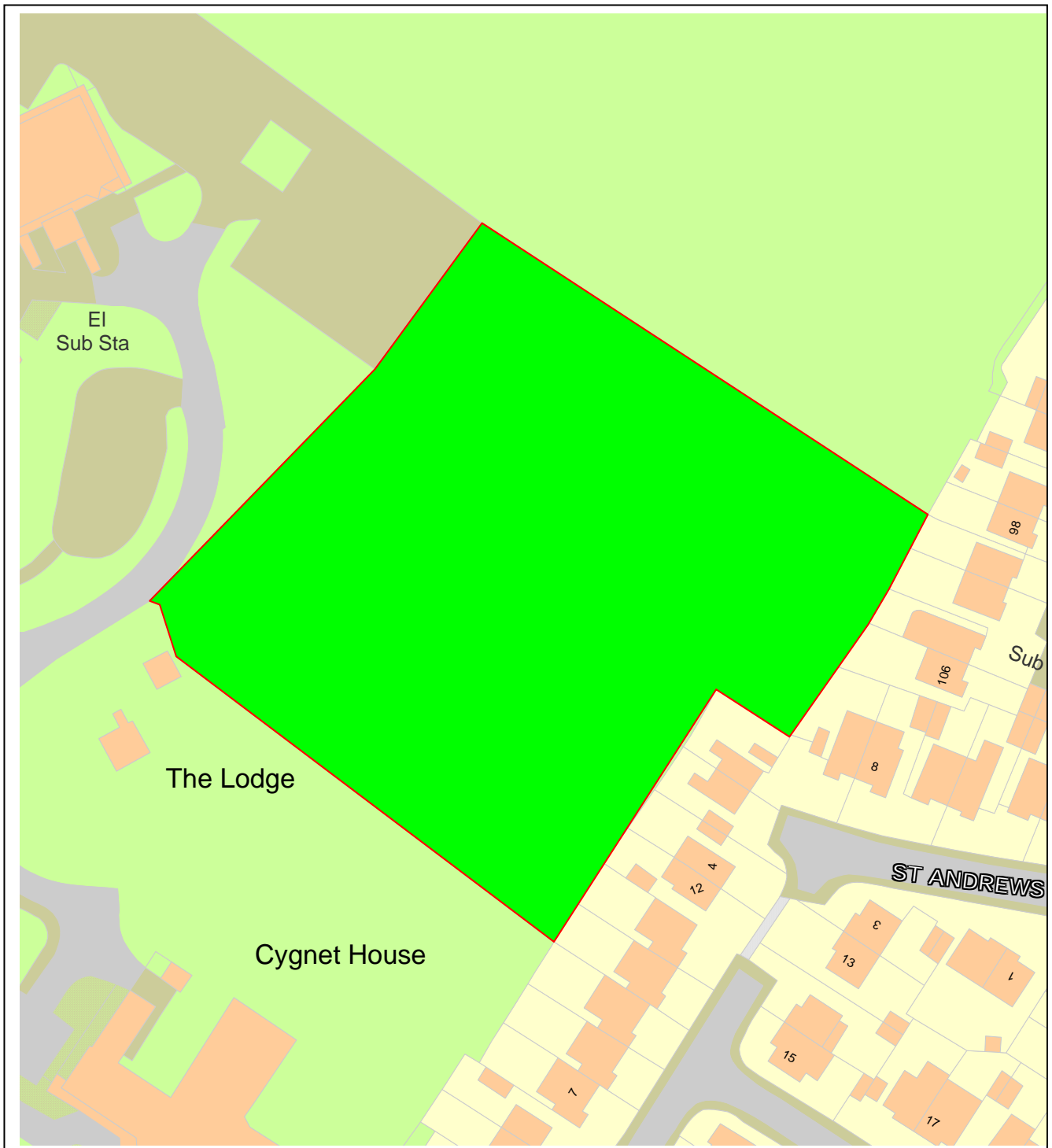
This material has been reproduced from Ordnance Survey digital map data with the permission of the controller of Her Majesty's Stationery Office, © Crown Copyright.

SNC0117 – Long Stratton, Land off Francis Road



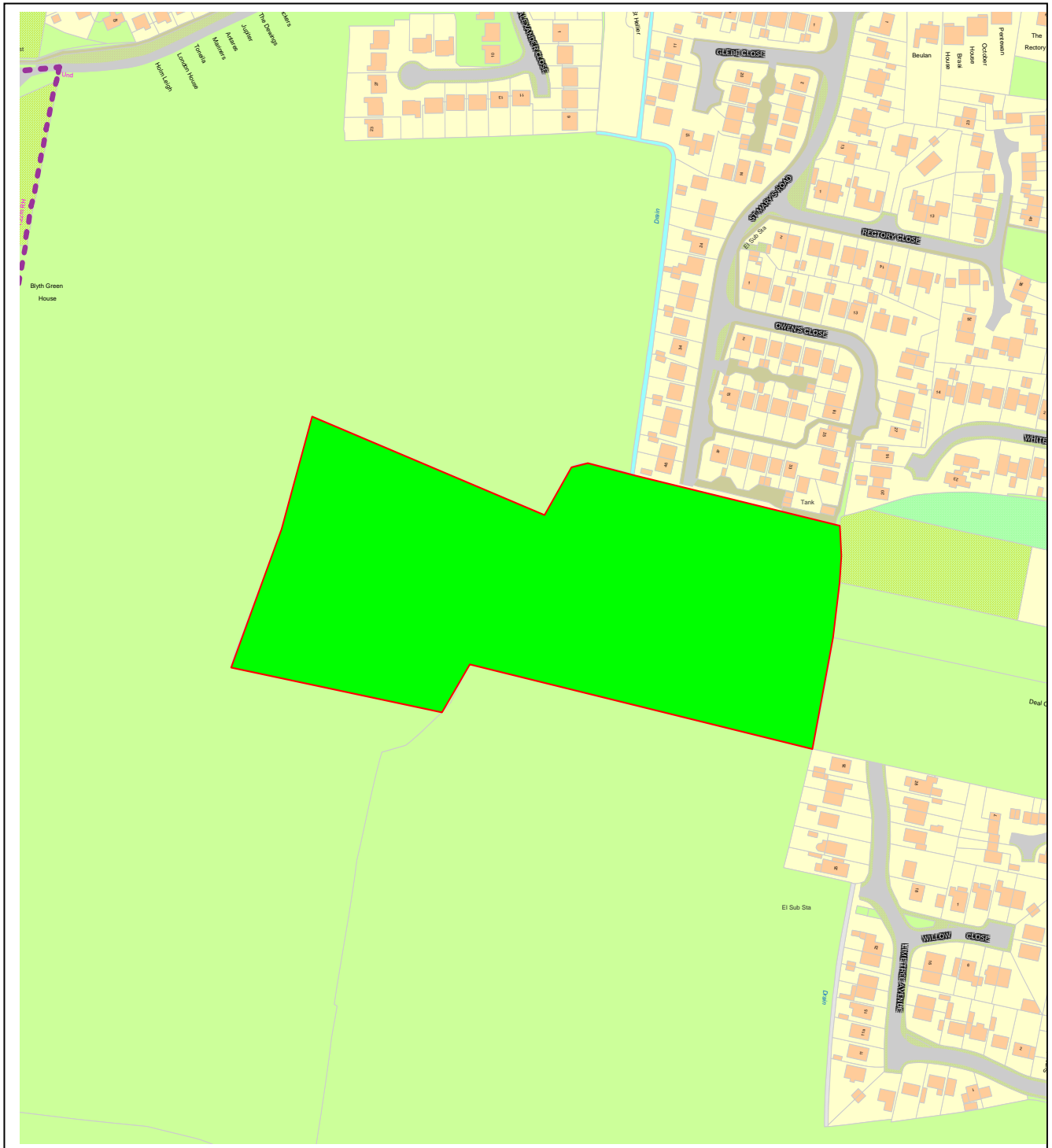
This material has been reproduced from Ordnance Survey digital map data with the permission of the controller of Her Majesty's Stationery Office, © Crown Copyright.

SNC0118 – Long Stratton, Land R/O Cygnet House,
Swan Lane



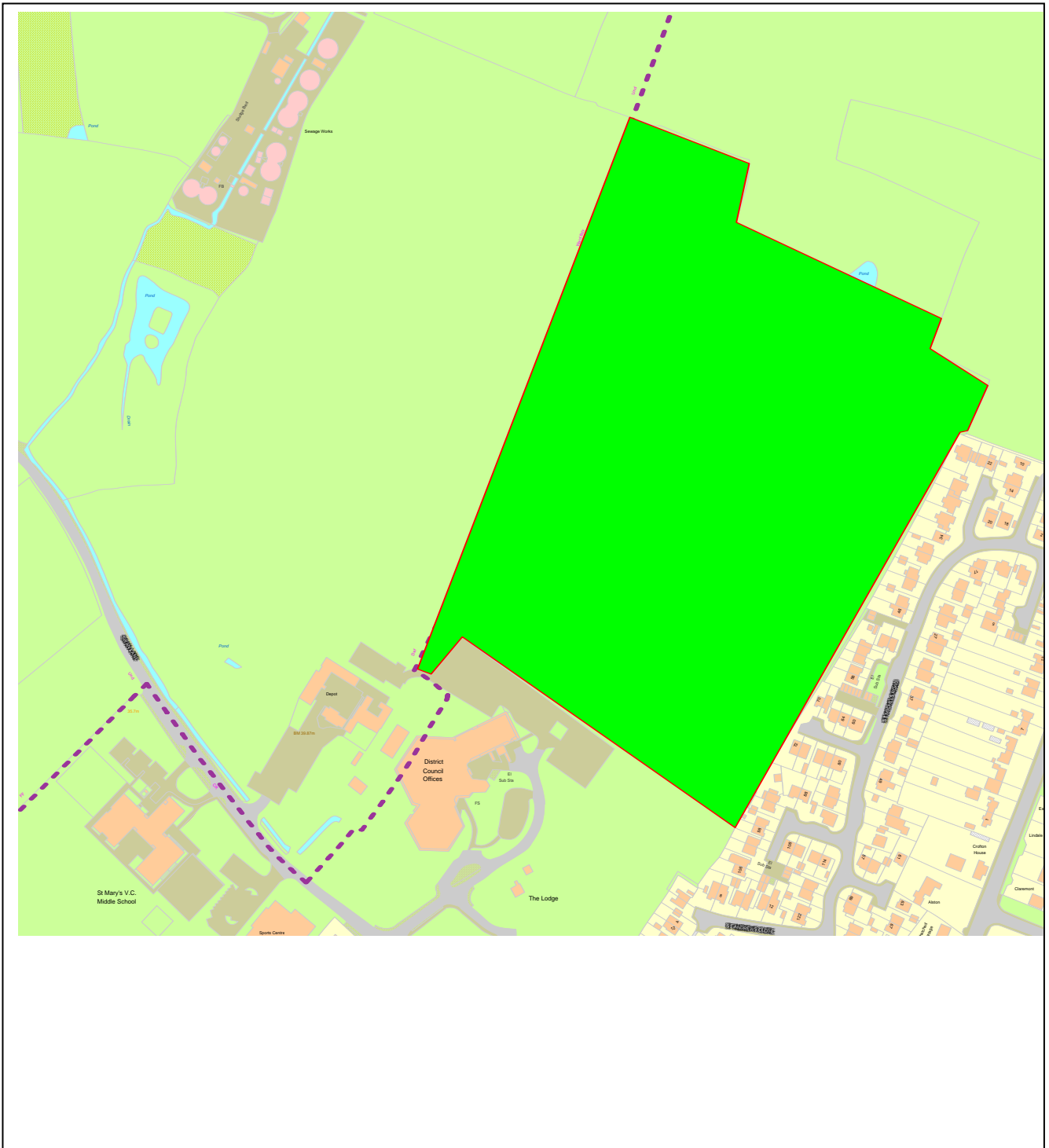
This material has been reproduced from Ordnance Survey digital map data with the permission of the controller of Her Majesty's Stationery Office, © Crown Copyright.

SNC0119 – Long Stratton, St Marys Road



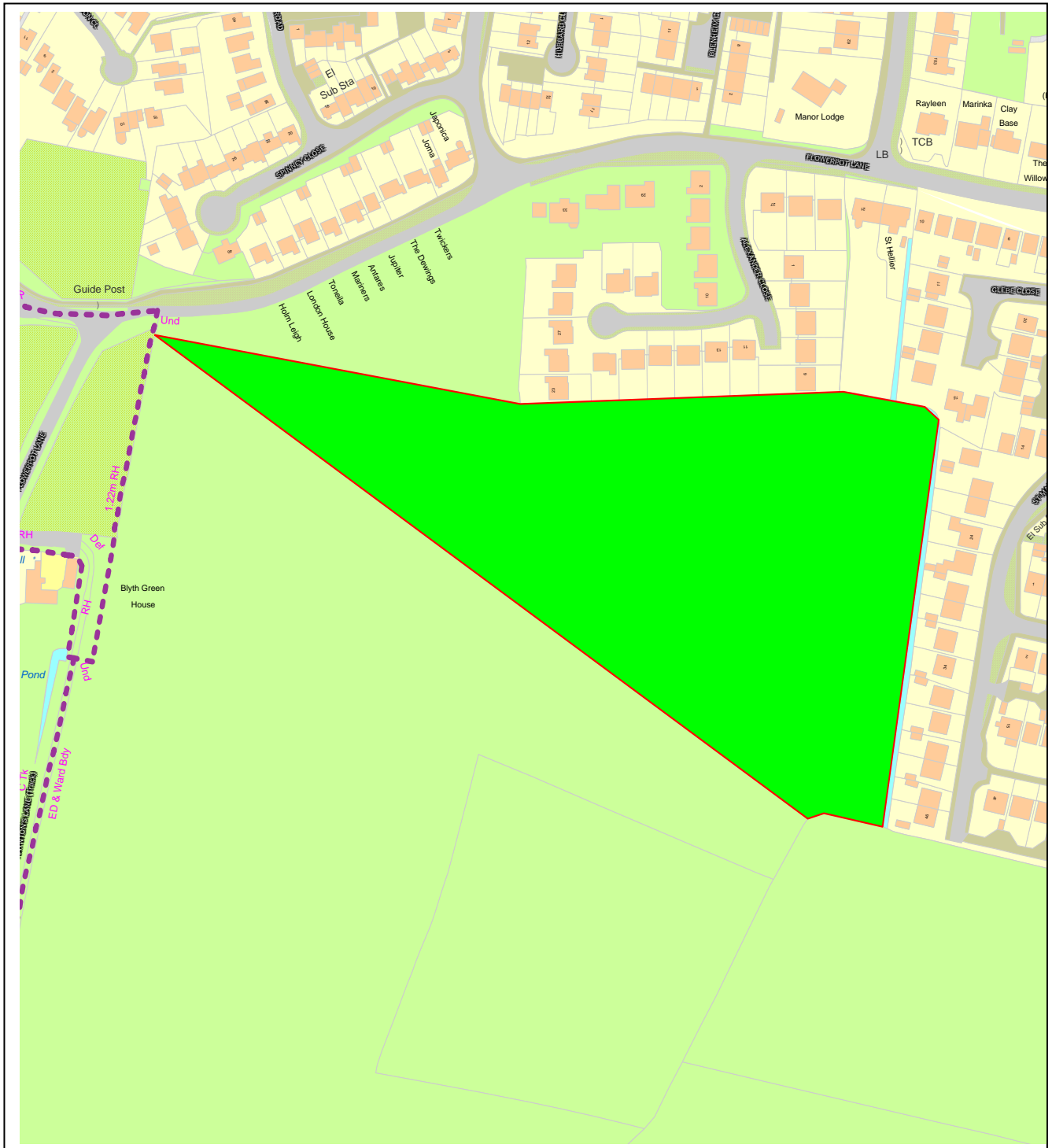
This material has been reproduced from Ordnance Survey digital map data with the permission of the controller of Her Majesty's Stationery Office, © Crown Copyright.

SNC0120 – Long Stratton, Land off St Michaels Road



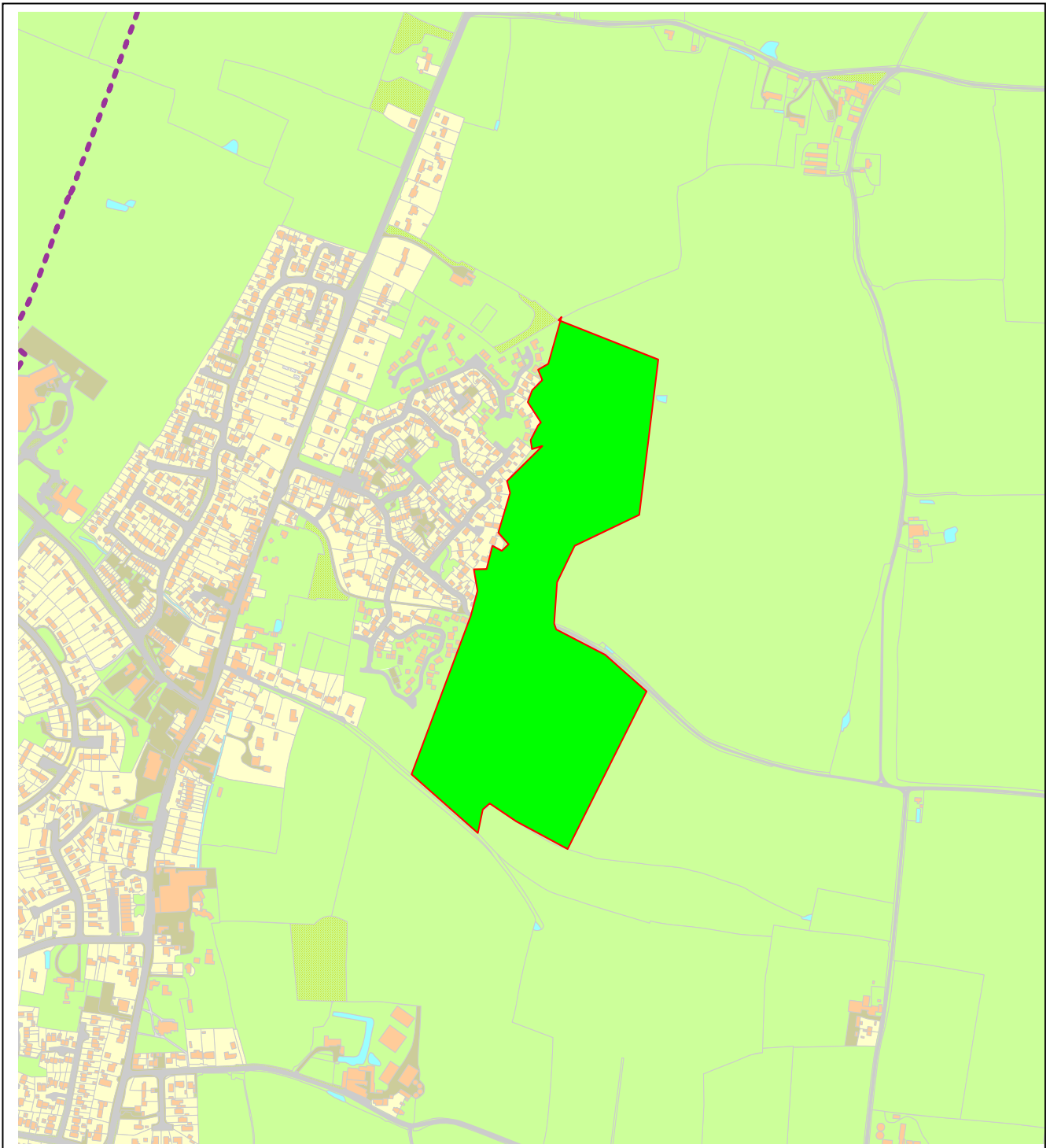
This material has been reproduced from Ordnance Survey digital map data with the permission of the controller of Her Majesty's Stationery Office, © Crown Copyright.

SNC0121 – Long Stratton, Land off Flowerpot Lane



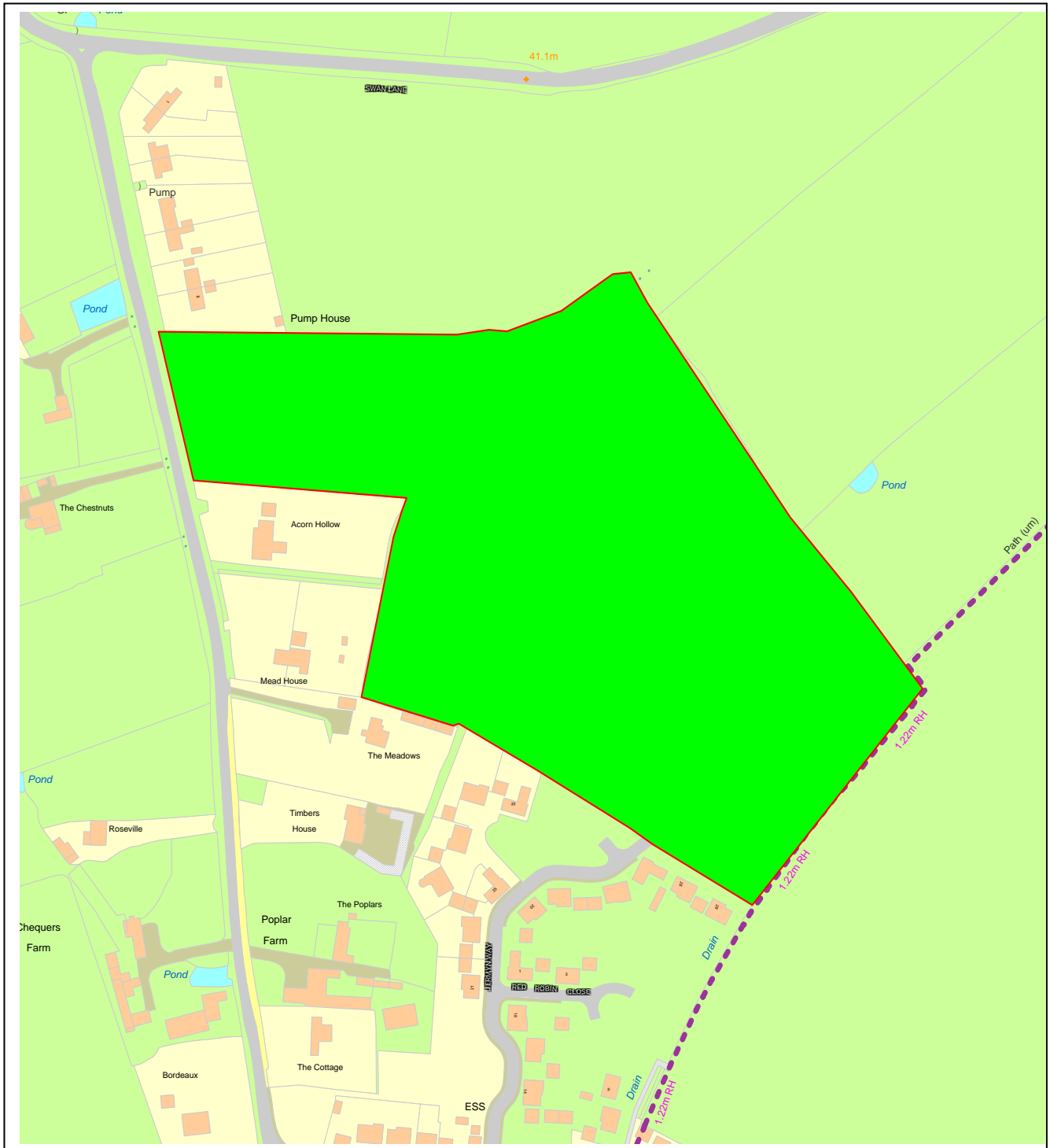
This material has been reproduced from Ordnance Survey digital map data with the permission of the controller of Her Majesty's Stationery Office, © Crown Copyright.

SNC0122 – Long Stratton, Land adjacent Churchfields Road



This material has been reproduced from Ordnance Survey digital map data with the permission of the controller of Her Majesty's Stationery Office, © Crown Copyright.

SNC0123 – Long Stratton, Chequers Road (Tharston)



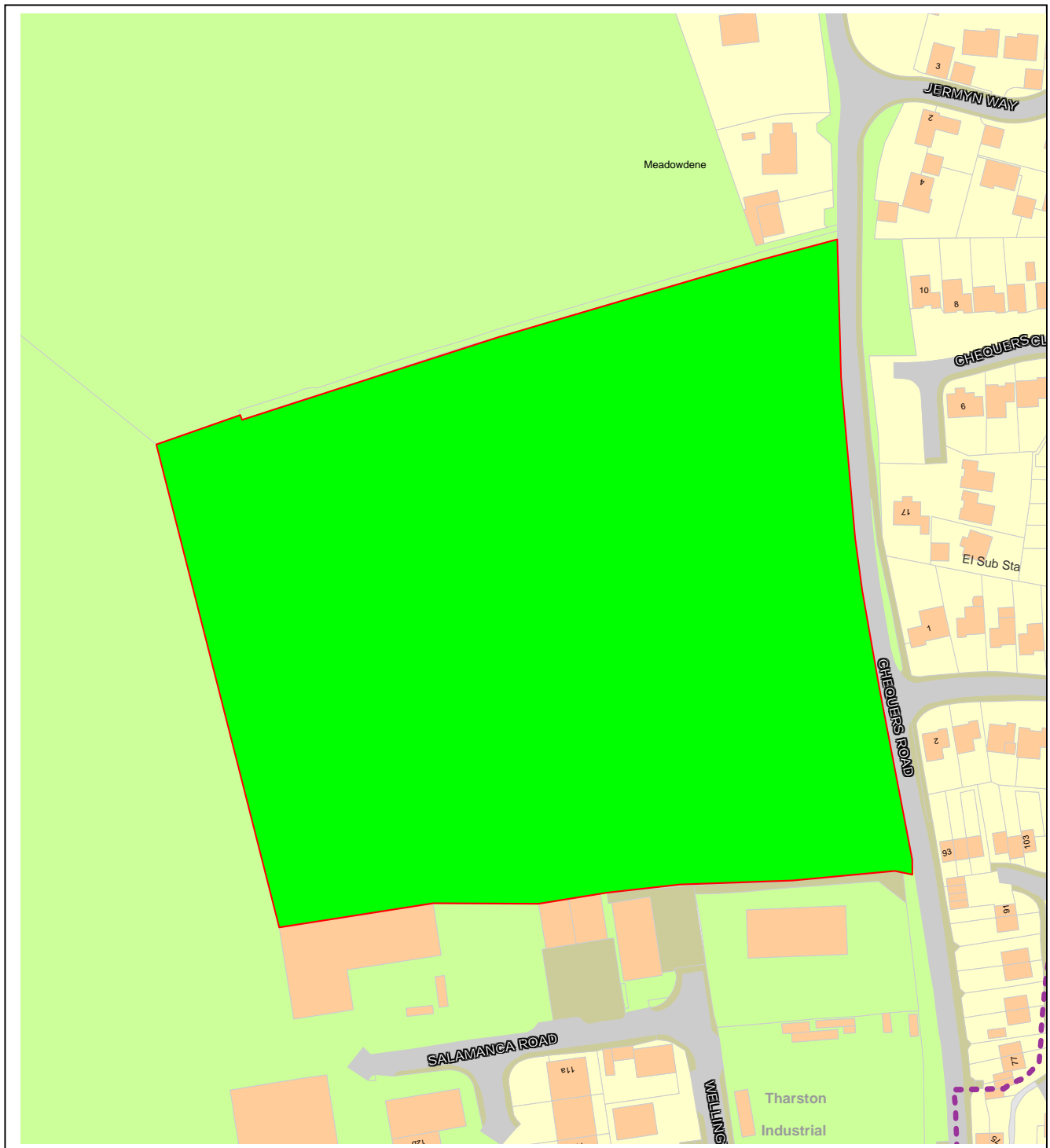
This material has been reproduced from Ordnance Survey digital map data with the permission of the controller of Her Majesty's Stationery Office, © Crown Copyright.

SNC0124 – Long Stratton, Flowerpot Lane adjacent Industrial Estate



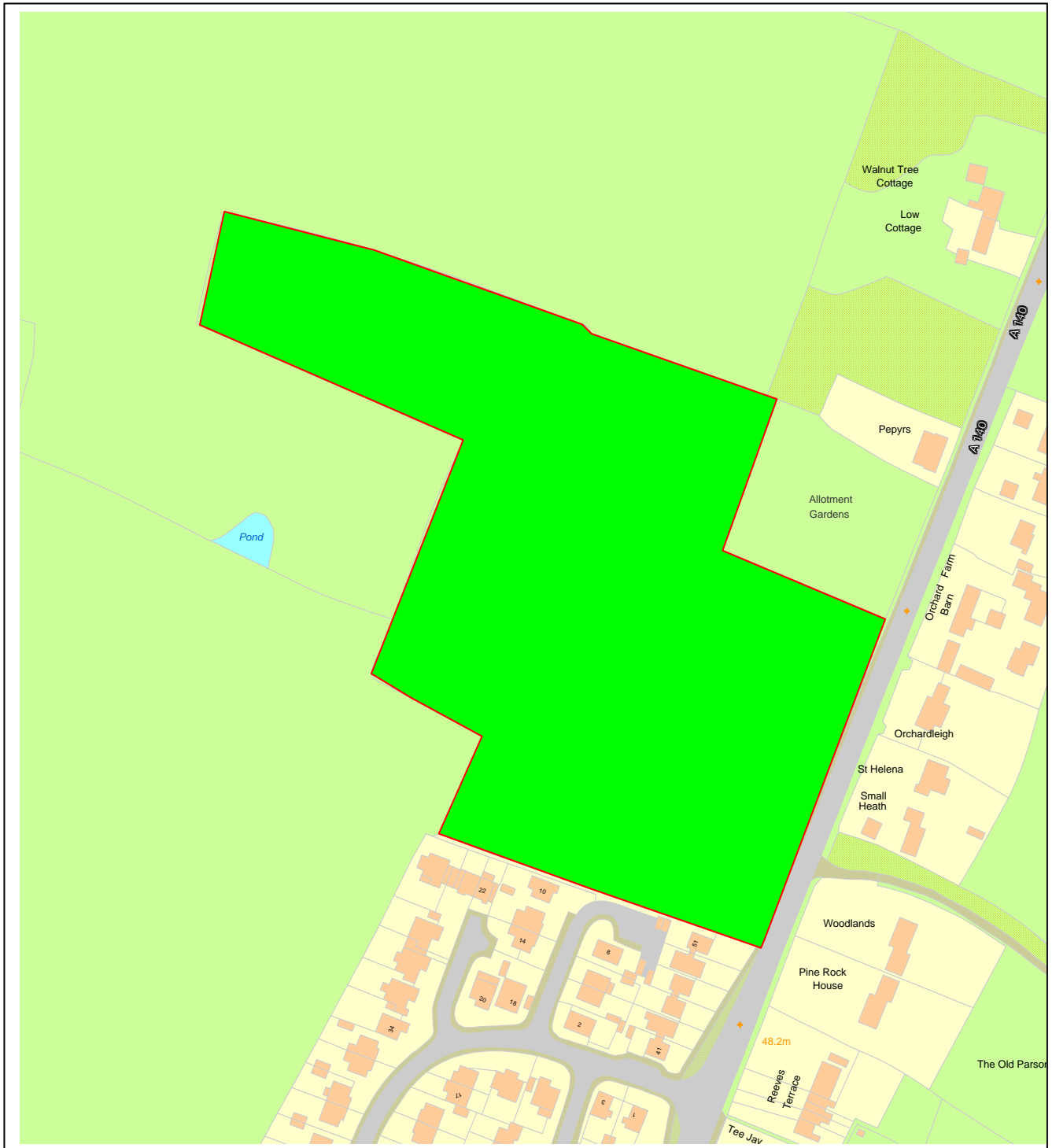
This material has been reproduced from Ordnance Survey digital map data with the permission of the controller of Her Majesty's Stationery Office, © Crown Copyright.

SNC0125 – Long Stratton, Flowerpot Lane North of Industrial Estate



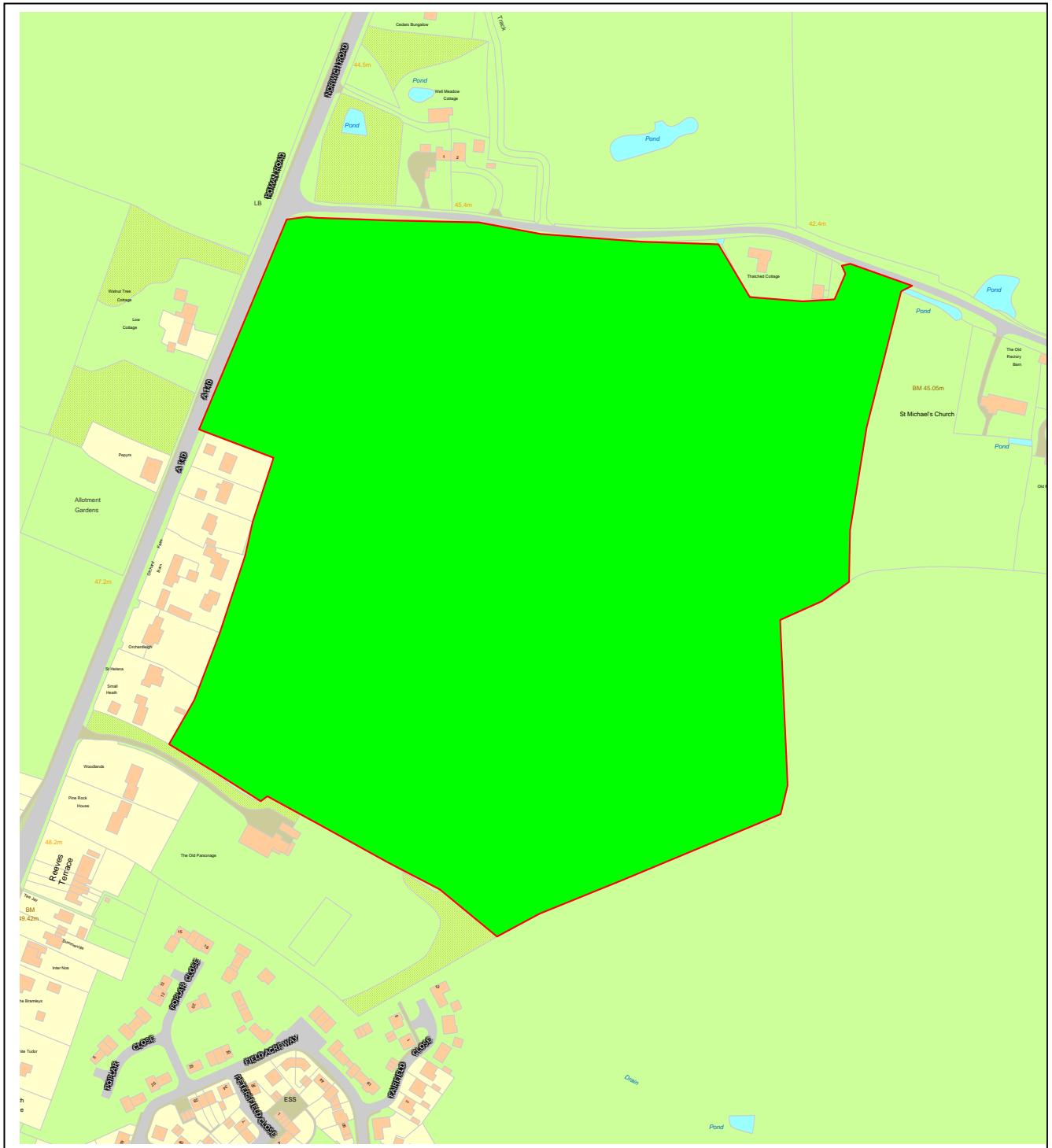
This material has been reproduced from Ordnance Survey digital map data with the permission of the controller of Her Majesty's Stationery Office, © Crown Copyright.

SNC0126 – Long Stratton, Site off A140, North of St Michaels Road



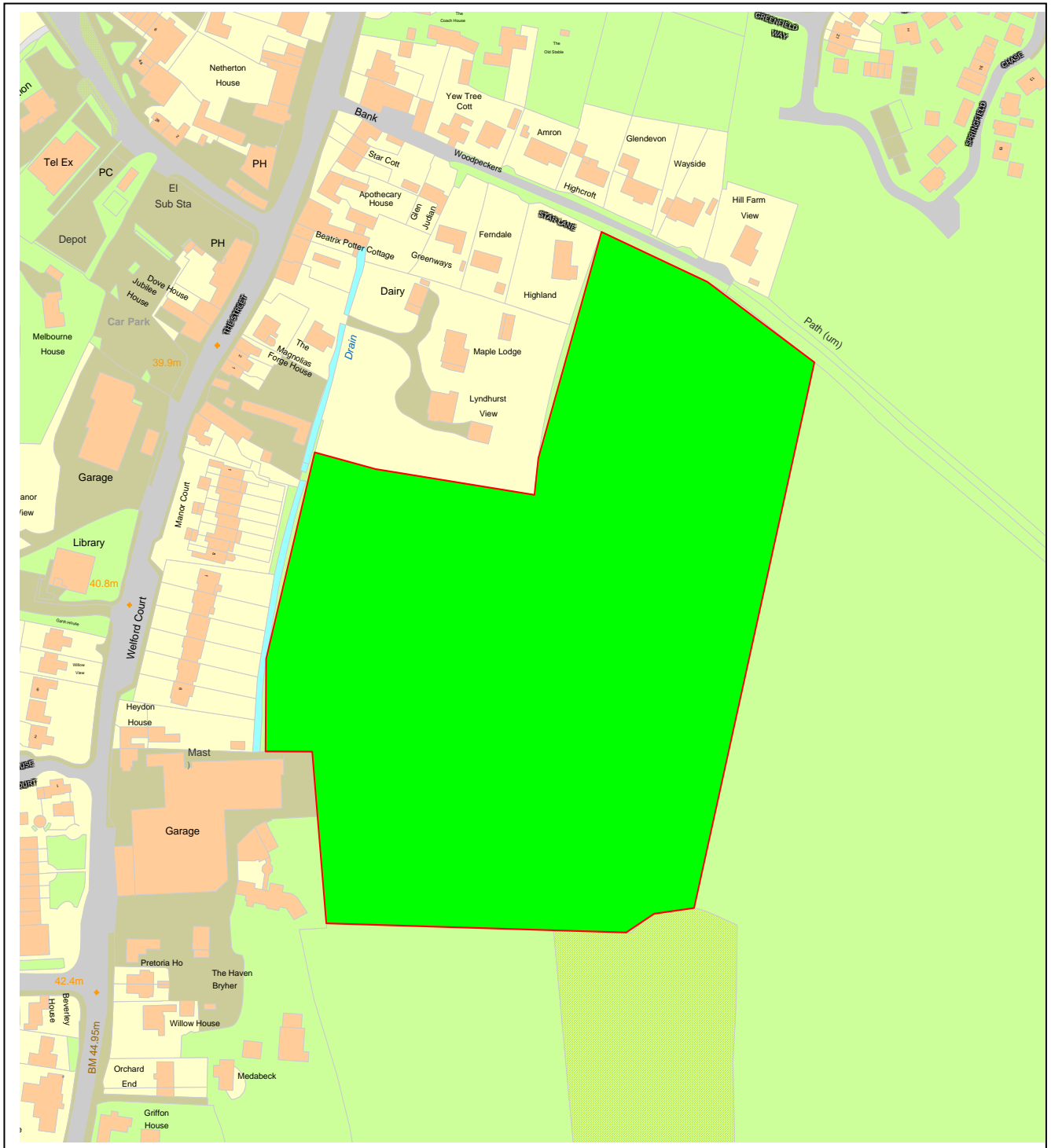
This material has been reproduced from Ordnance Survey digital map data with the permission of the controller of Her Majesty's Stationery Office, © Crown Copyright.

SNC0127 – Long Stratton, East of A140, South of Church Lane



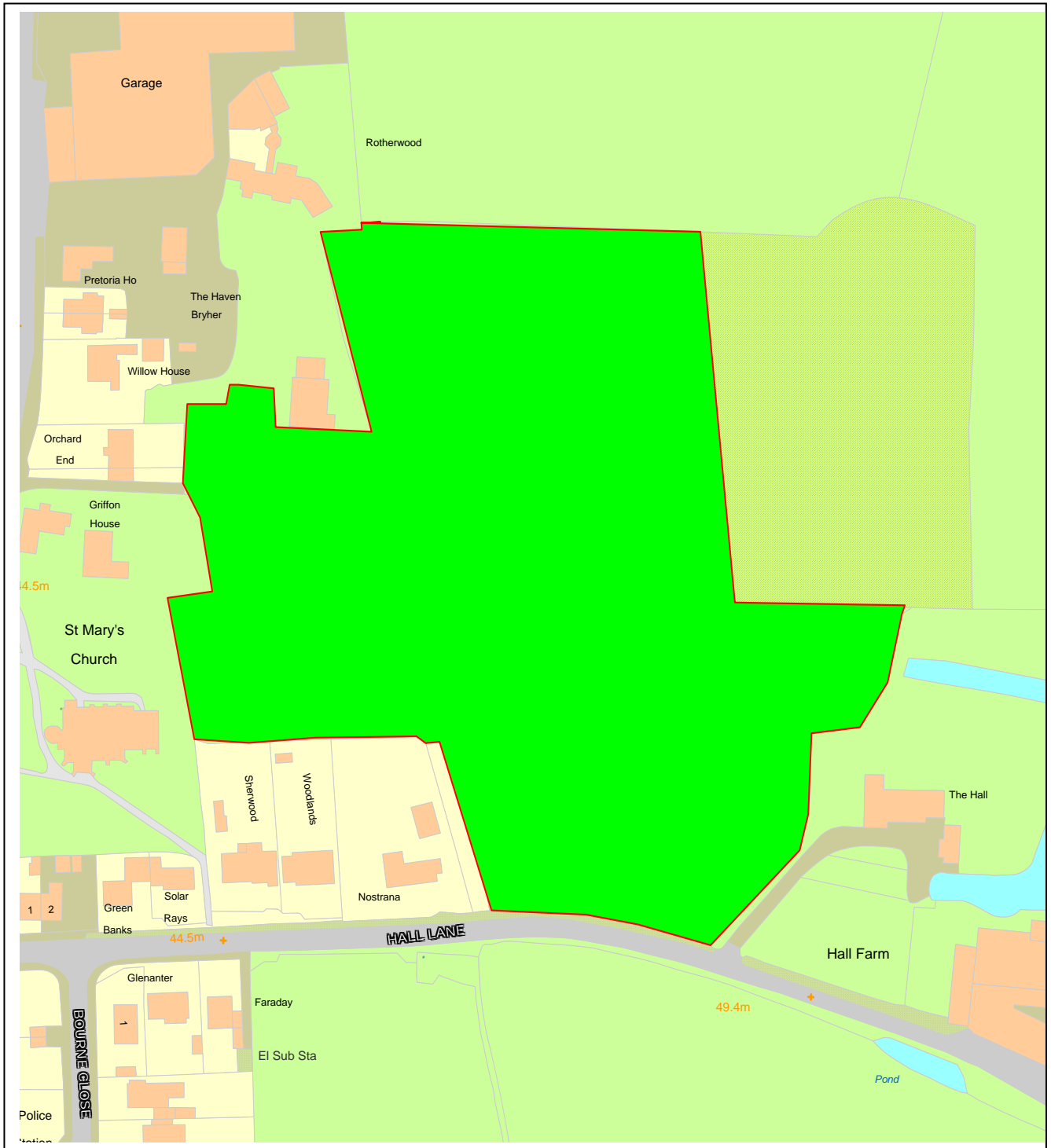
This material has been reproduced from Ordnance Survey digital map data with the permission of the controller of Her Majesty's Stationery Office, © Crown Copyright.

SNC0128 – Long Stratton, South of Star Lane



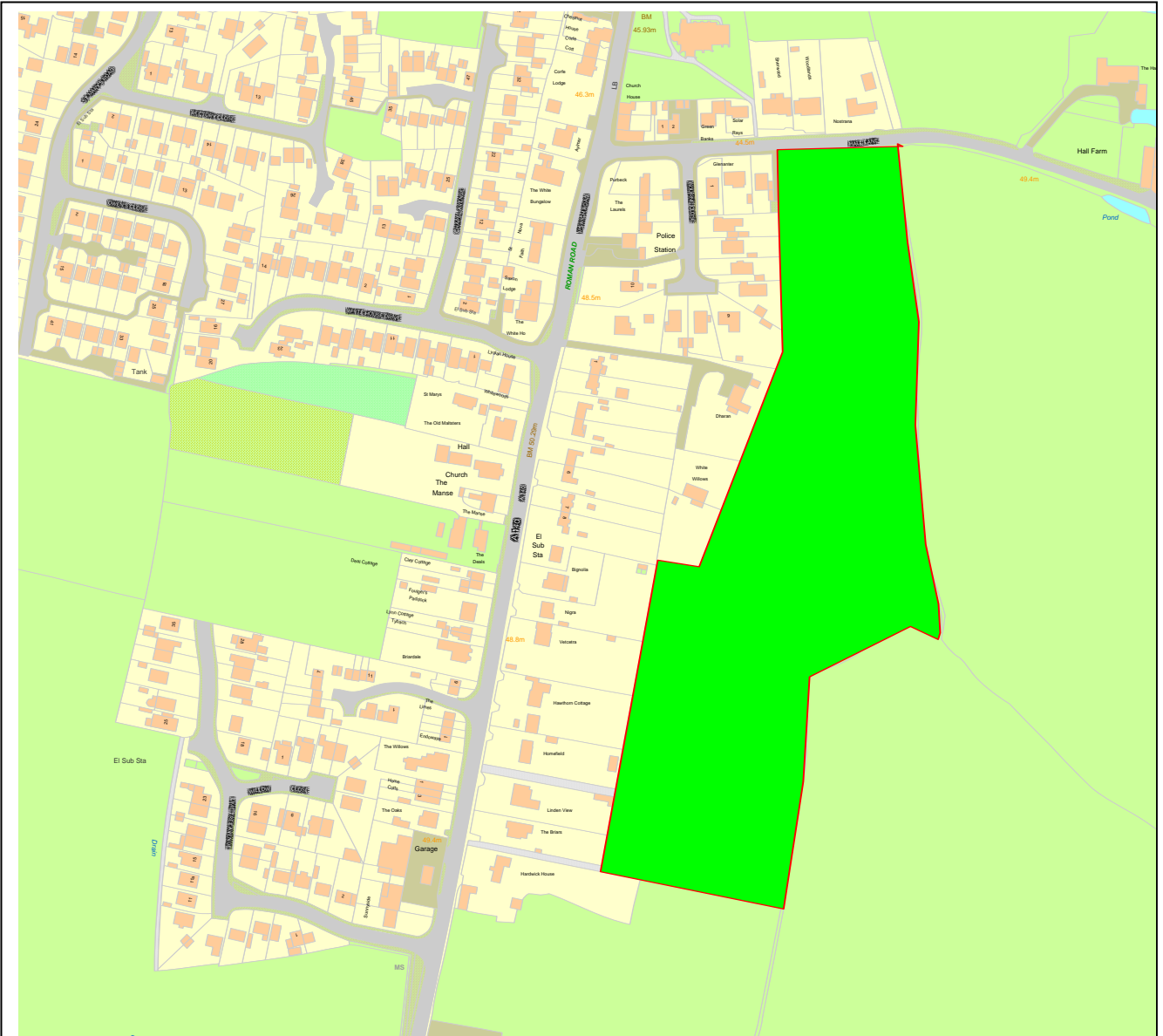
This material has been reproduced from Ordnance Survey digital map data with the permission of the controller of Her Majesty's Stationery Office, © Crown Copyright.

SNC0129 – Long Stratton, Land North of Hall Lane



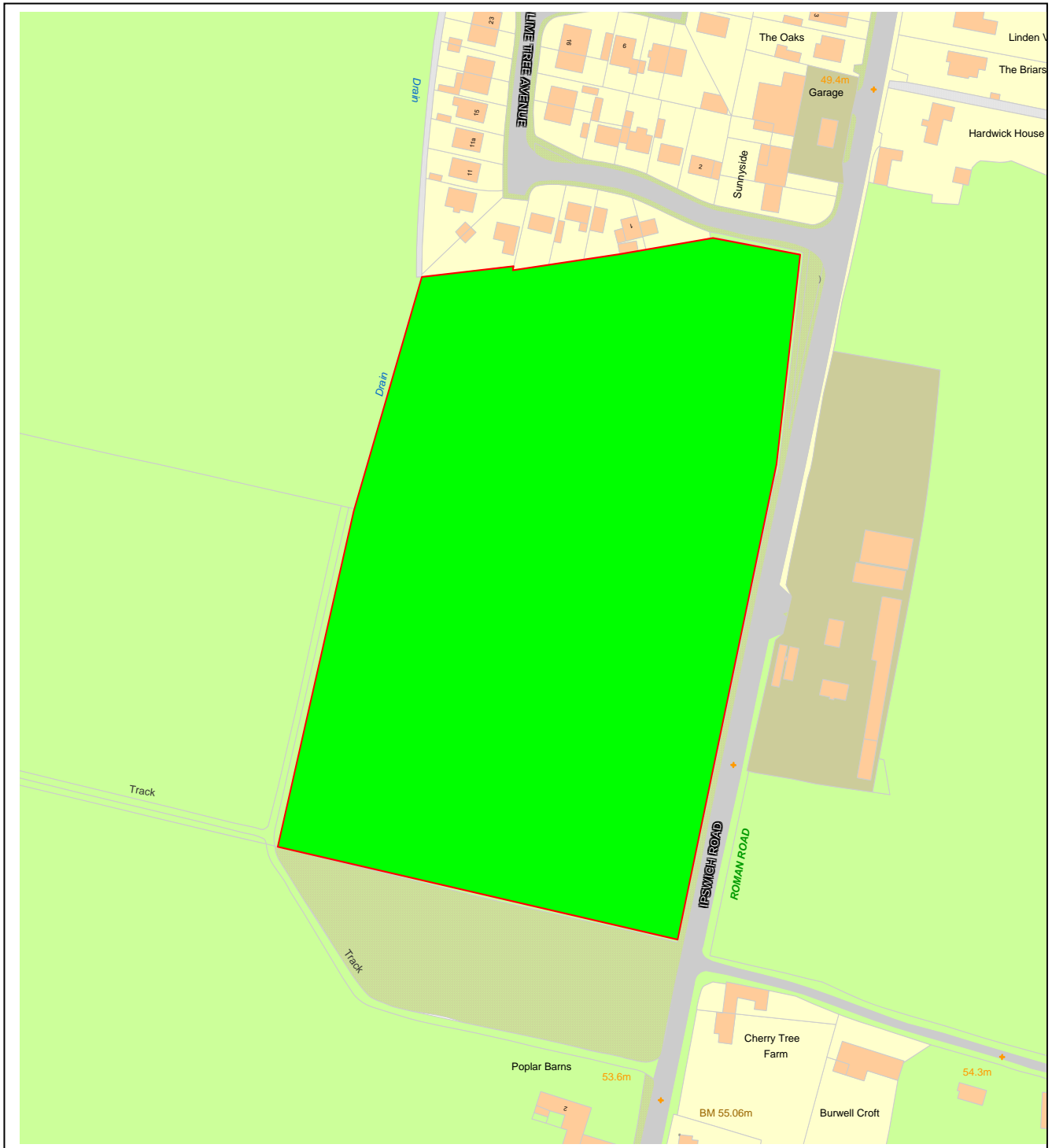
This material has been reproduced from Ordnance Survey digital map data with the permission of the controller of Her Majesty's Stationery Office, © Crown Copyright.

SNC0130 – Long Stratton, Land South of Hall Lane



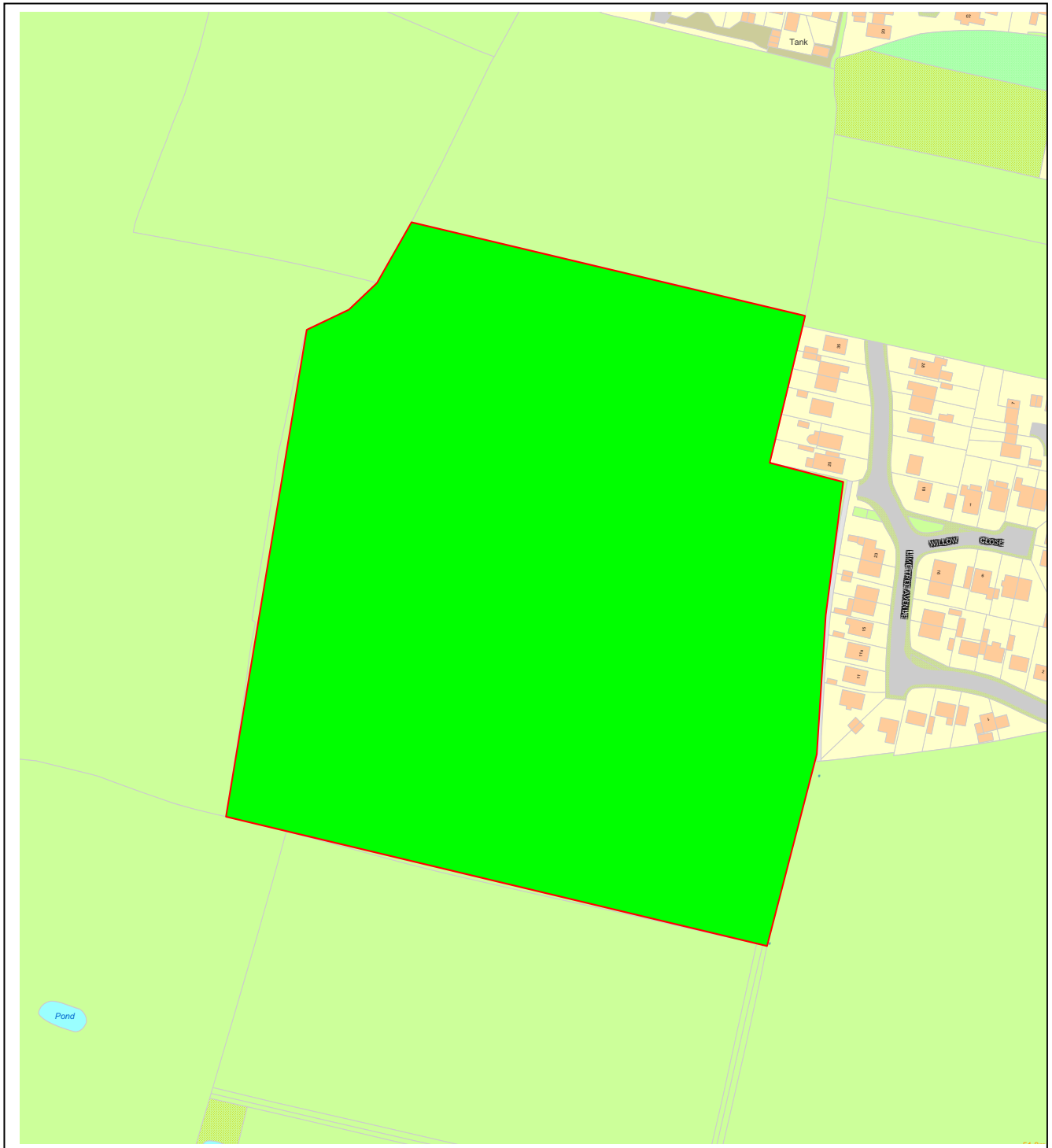
This material has been reproduced from Ordnance Survey digital map data with the permission of the controller of Her Majesty's Stationery Office, © Crown Copyright.

SNC0131 – Long Stratton, Land West of A140, South of Limetree Avenue



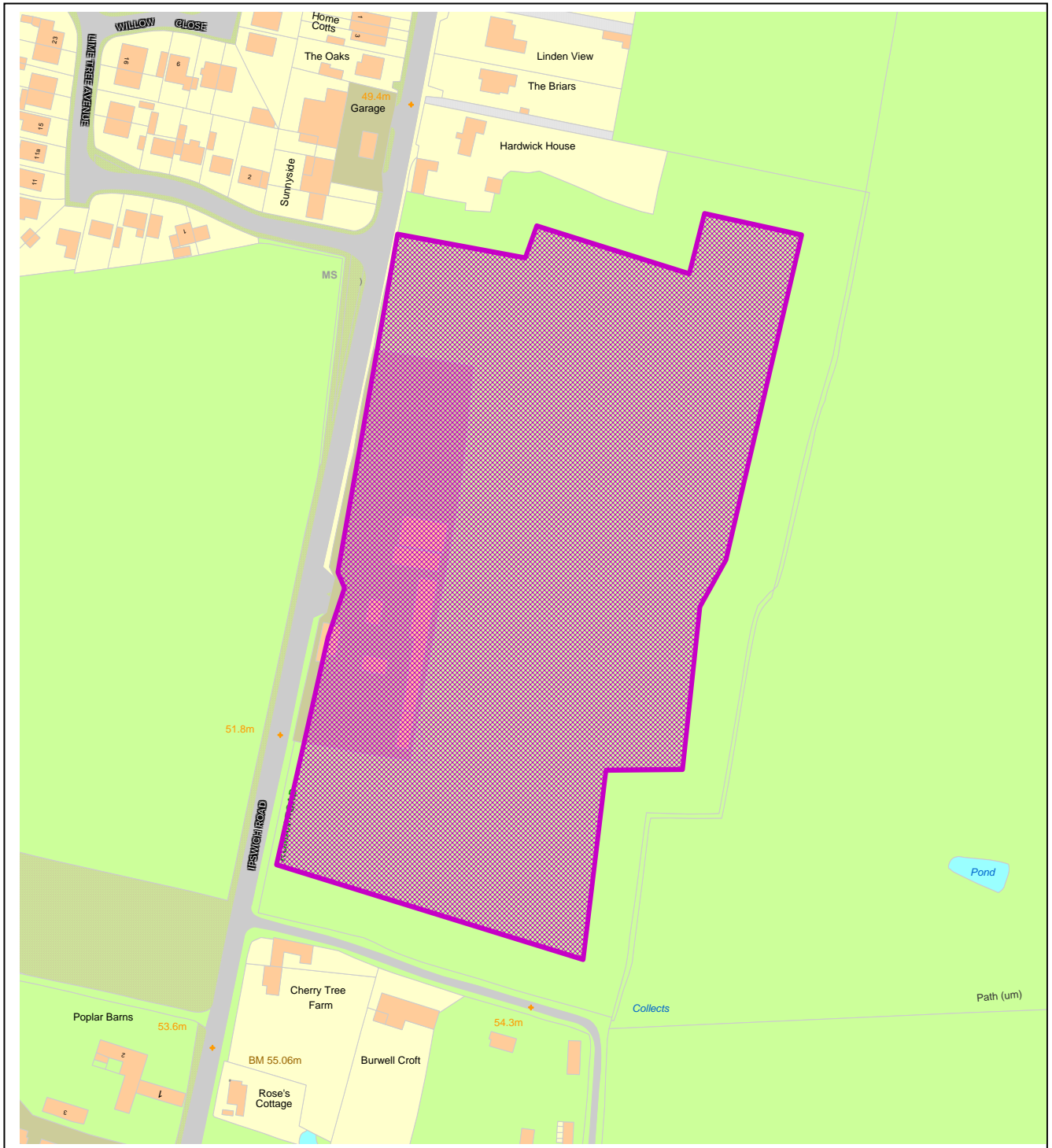
This material has been reproduced from Ordnance Survey digital map data with the permission of the controller of Her Majesty's Stationery Office, © Crown Copyright.

SNC0132 – Long Stratton, Land West of Limetree Avenue



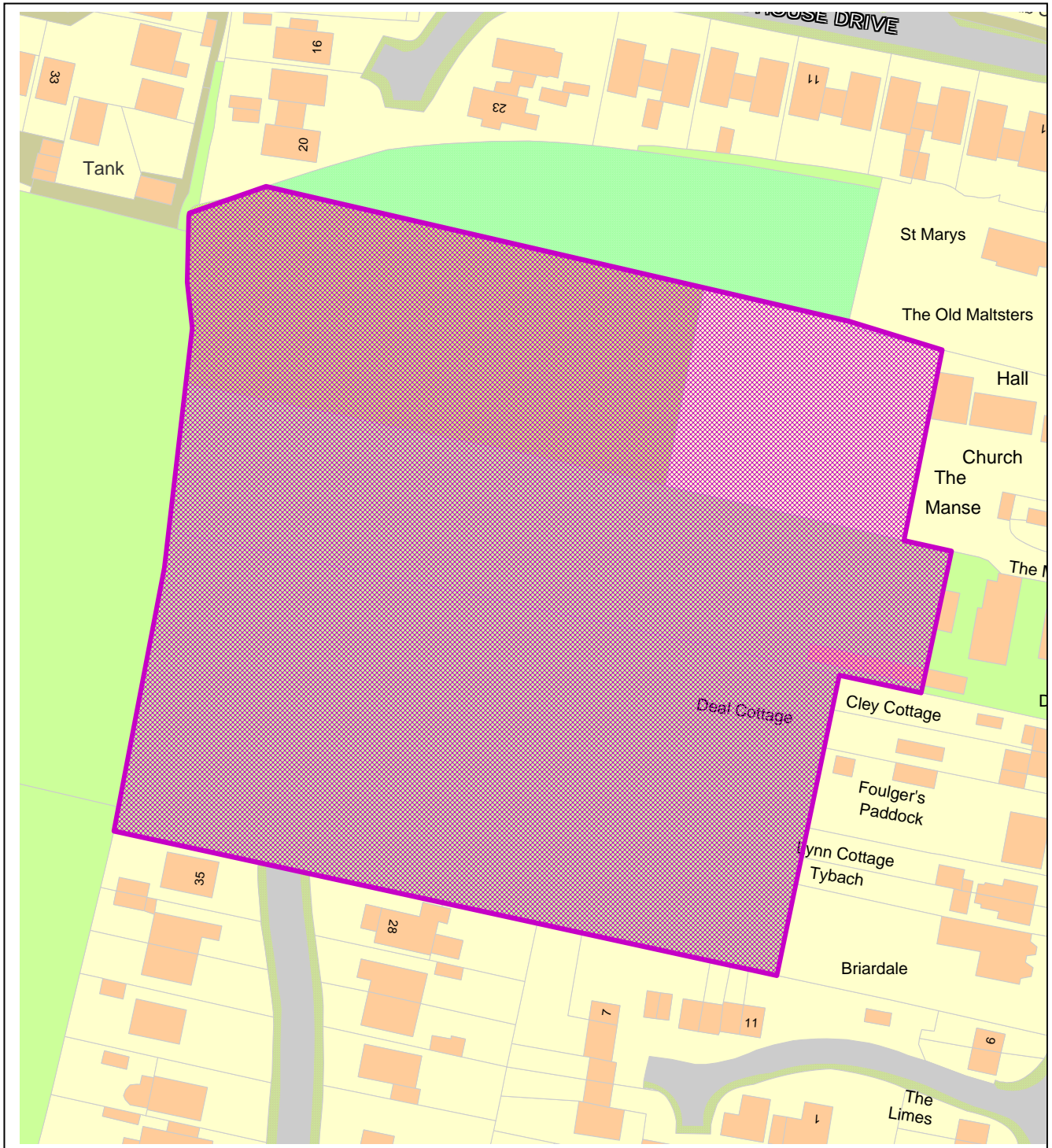
This material has been reproduced from Ordnance Survey digital map data with the permission of the controller of Her Majesty's Stationery Office, © Crown Copyright.

SNC0133 – Long Stratton, Ipswich Road SNLP Employment Allocation



This material has been reproduced from Ordnance Survey digital map data with the permission of the controller of Her Majesty's Stationery Office, © Crown Copyright.

SNC0134 – Long Stratton, Lime Tree Avenue, SNLP Housing Allocation



This material has been reproduced from Ordnance Survey digital map data with the permission of the controller of Her Majesty's Stationery Office, © Crown Copyright.

SNC0135 – Mulbarton, Orchard adjacent Paddock Farm



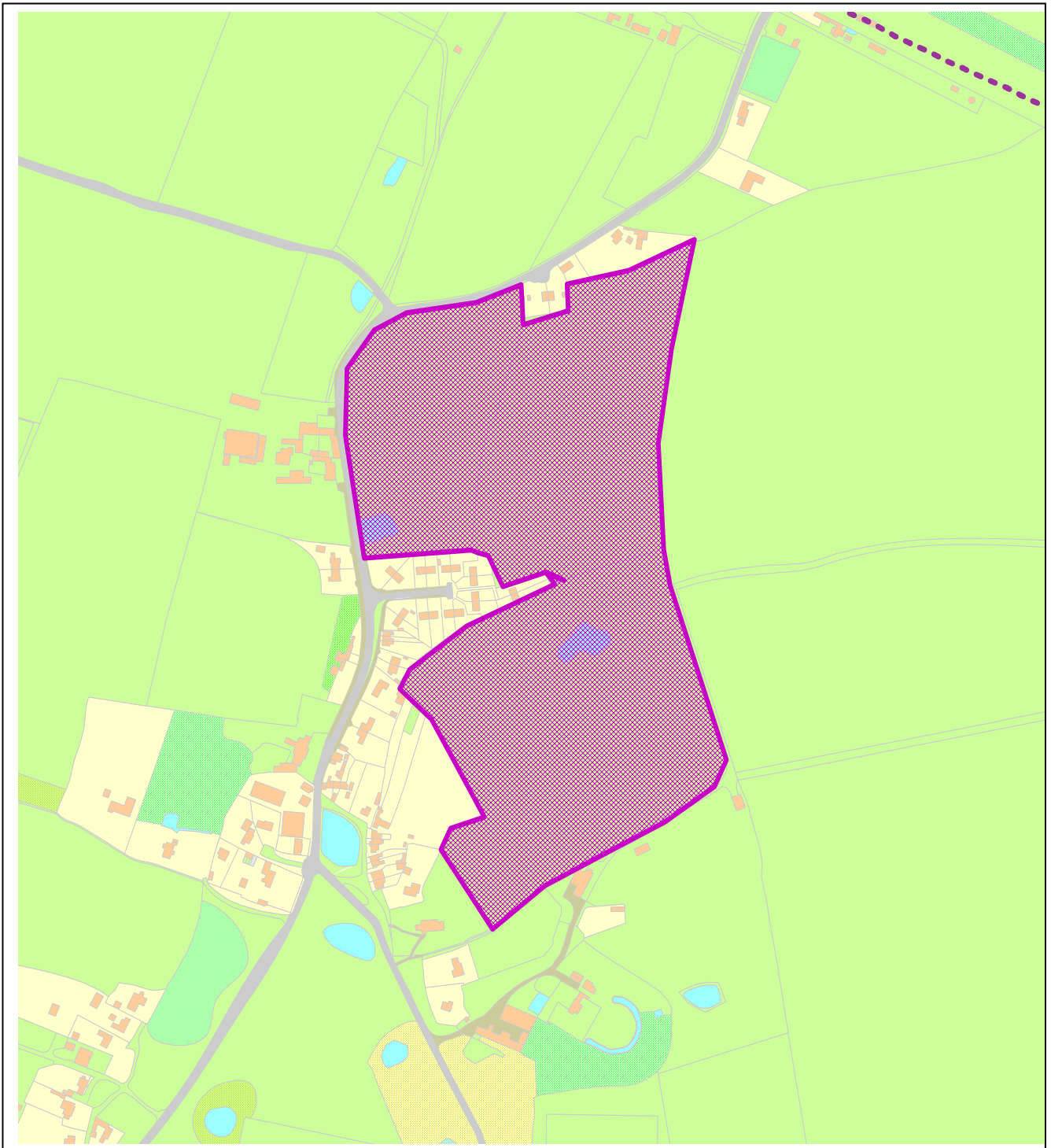
This material has been reproduced from Ordnance Survey digital map data with the permission of the controller of Her Majesty's Stationery Office, © Crown Copyright.

SNC0136 – Mulbarton, East Carleton Road



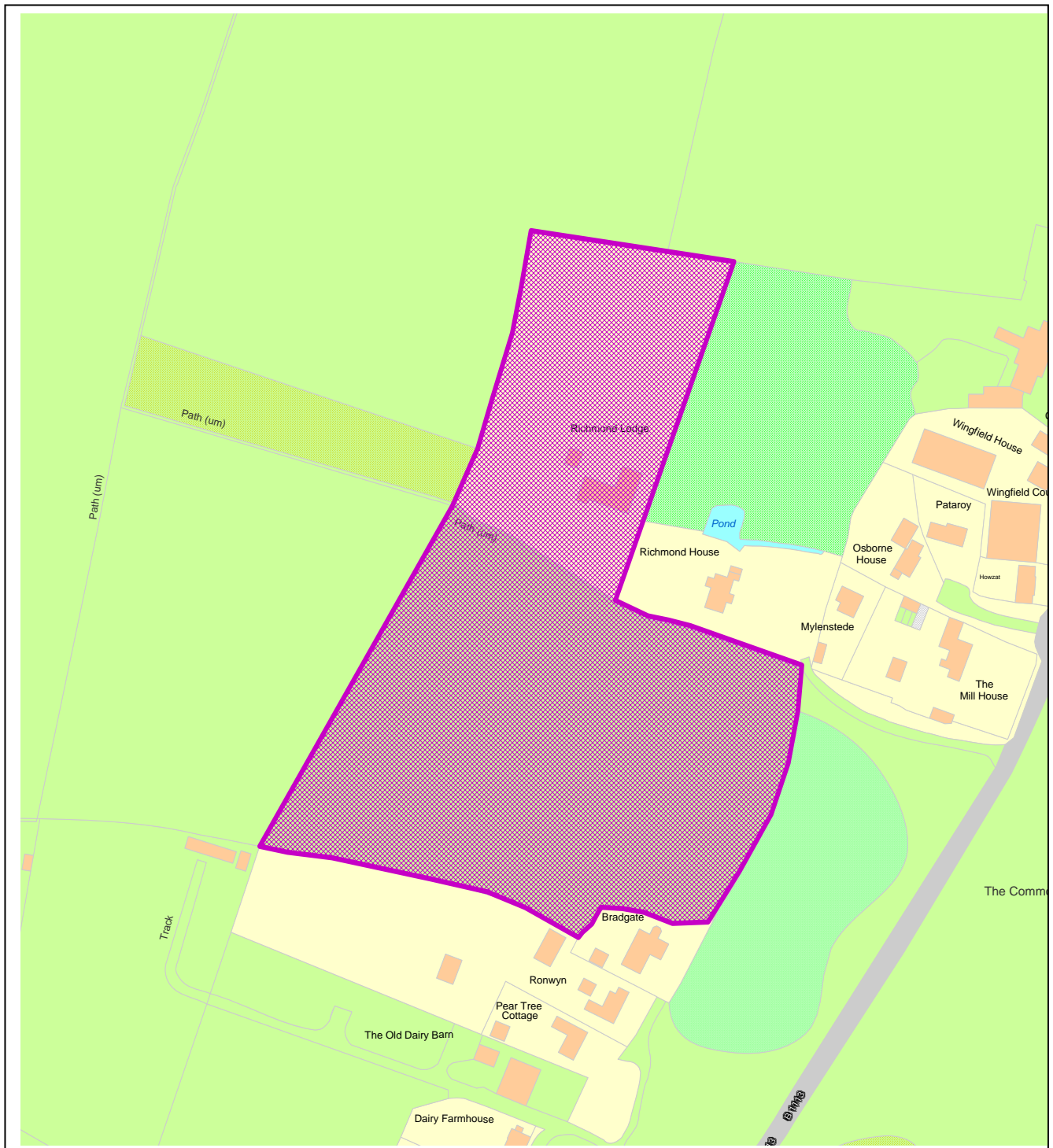
This material has been reproduced from Ordnance Survey digital map data with the permission of the controller of Her Majesty's Stationery Office, © Crown Copyright.

SNC0137 – Mulbarton, East of B1113



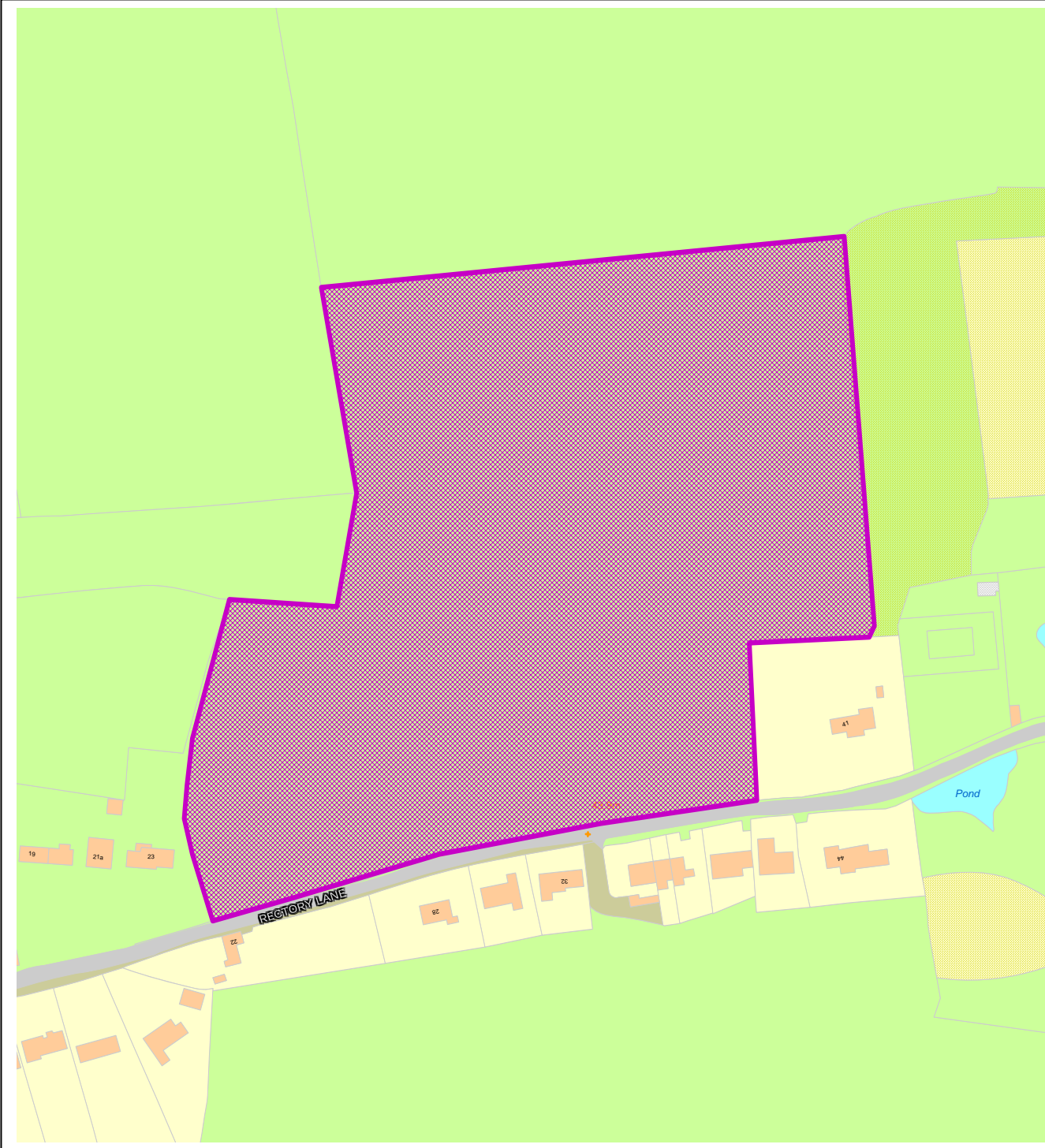
This material has been reproduced from Ordnance Survey digital map data with the permission of the controller of Her Majesty's Stationery Office, © Crown Copyright.

SNC0138 – Mulbarton, adjacent to The Common/Land at Richmond Lodge



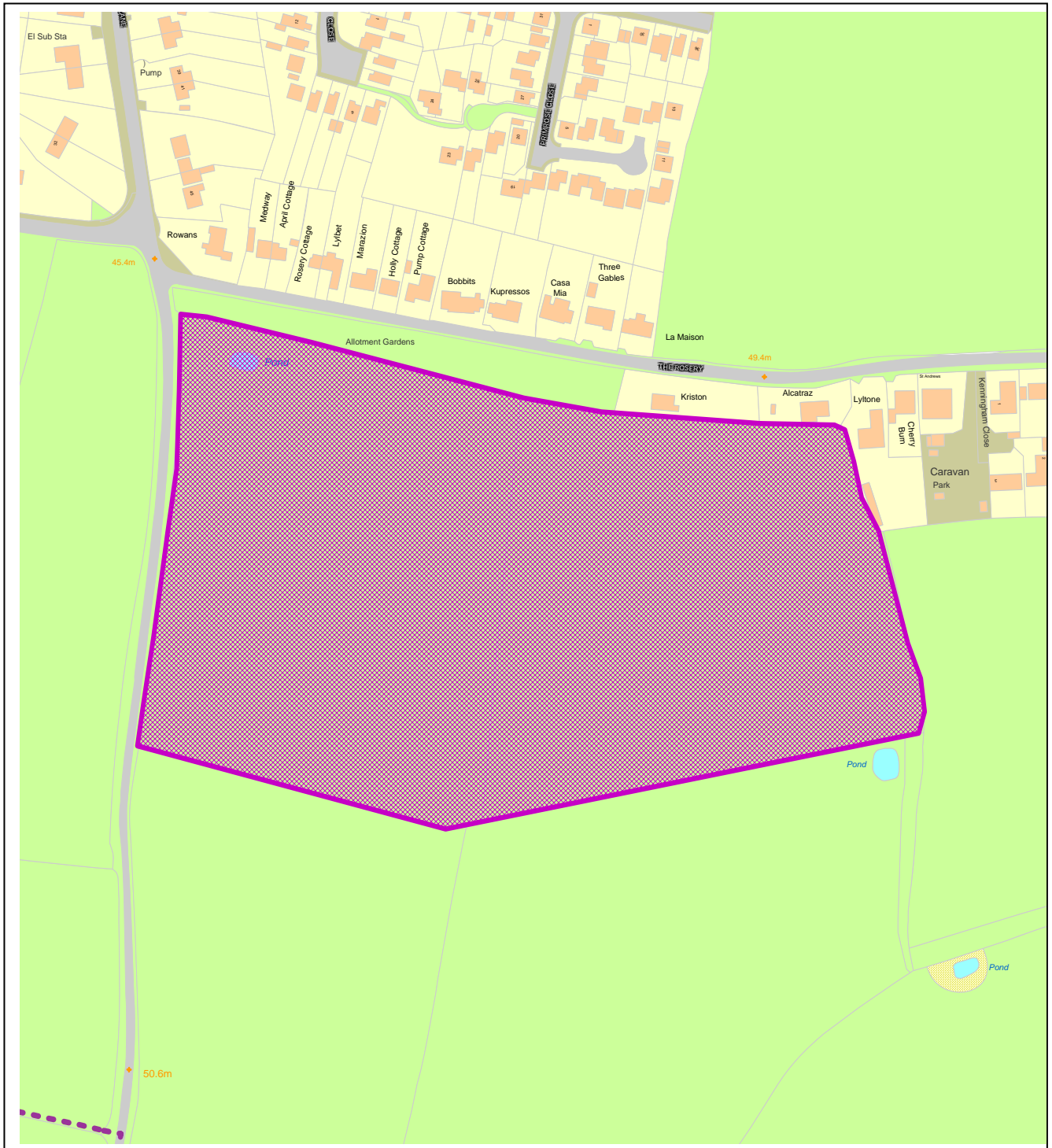
This material has been reproduced from Ordnance Survey digital map data with the permission of the controller of Her Majesty's Stationery Office, © Crown Copyright.

SNC0139 – Mulbarton, Land off Rectory Lane



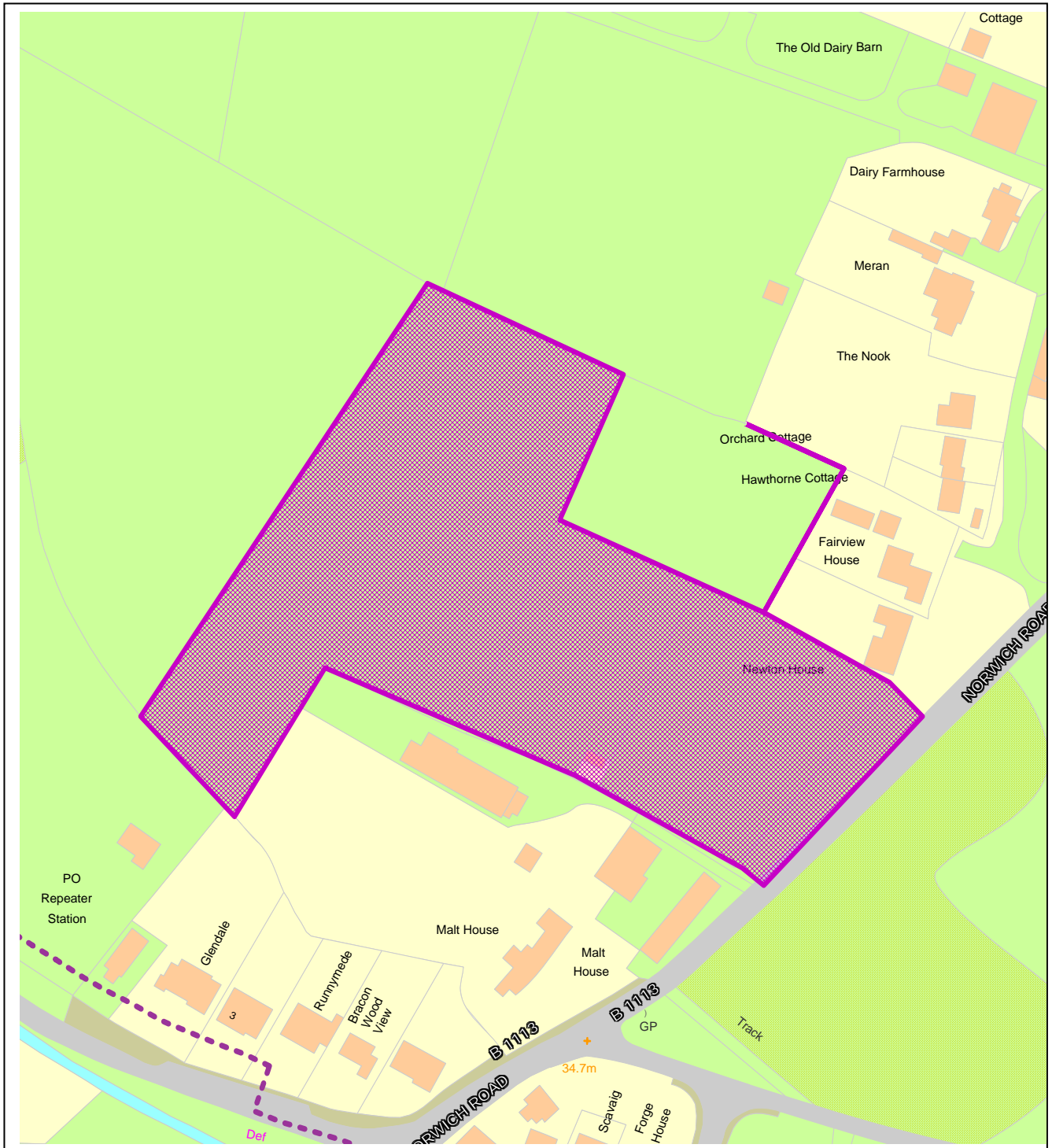
This material has been reproduced from Ordnance Survey digital map data with the permission of the controller of Her Majesty's Stationery Office, © Crown Copyright.

SNC0141 – Mulbarton, Land off The Rosery



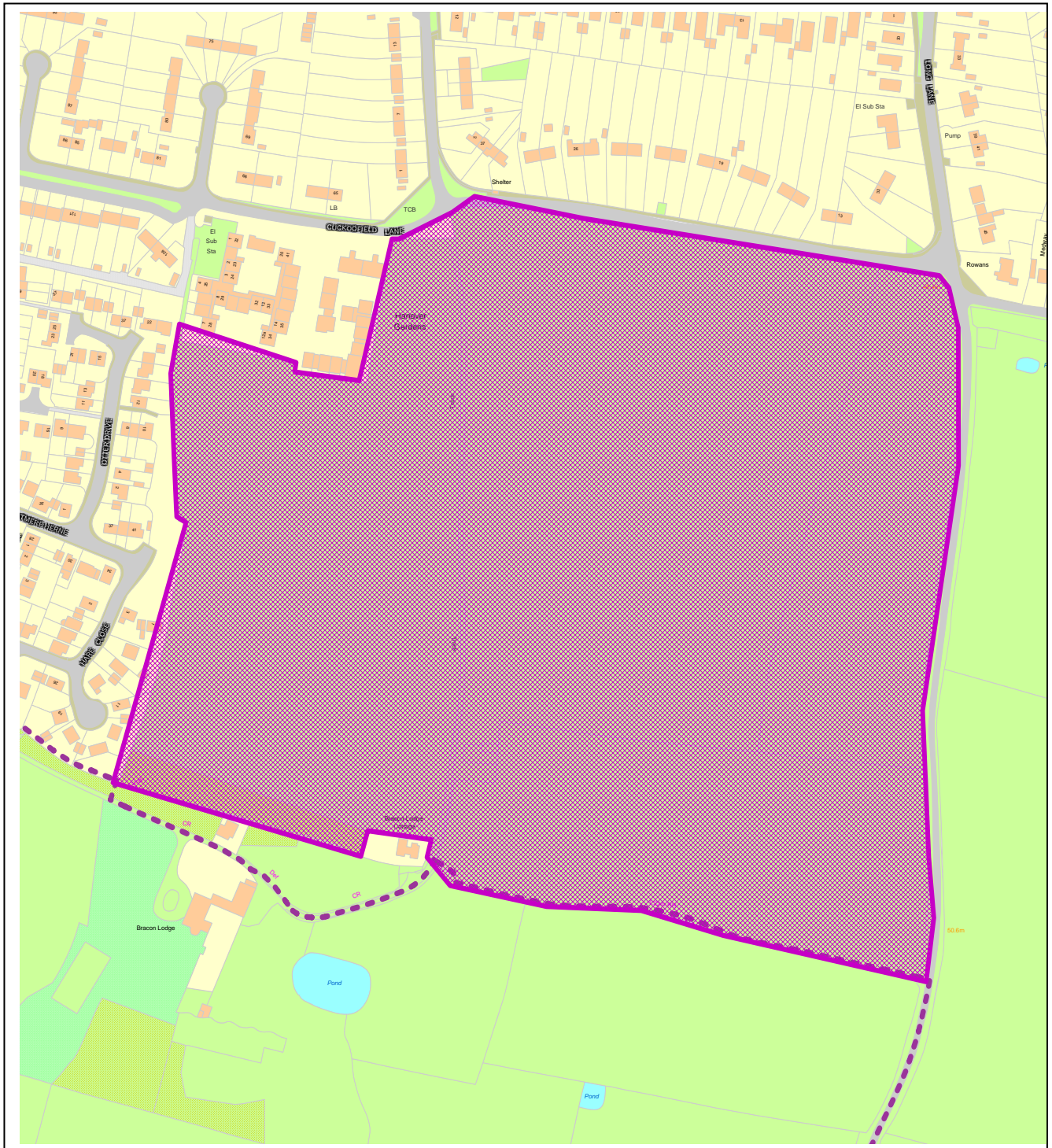
This material has been reproduced from Ordnance Survey digital map data with the permission of the controller of Her Majesty's Stationery Office, © Crown Copyright.

SNC0143 – Mulbarton, Land off Norwich Road



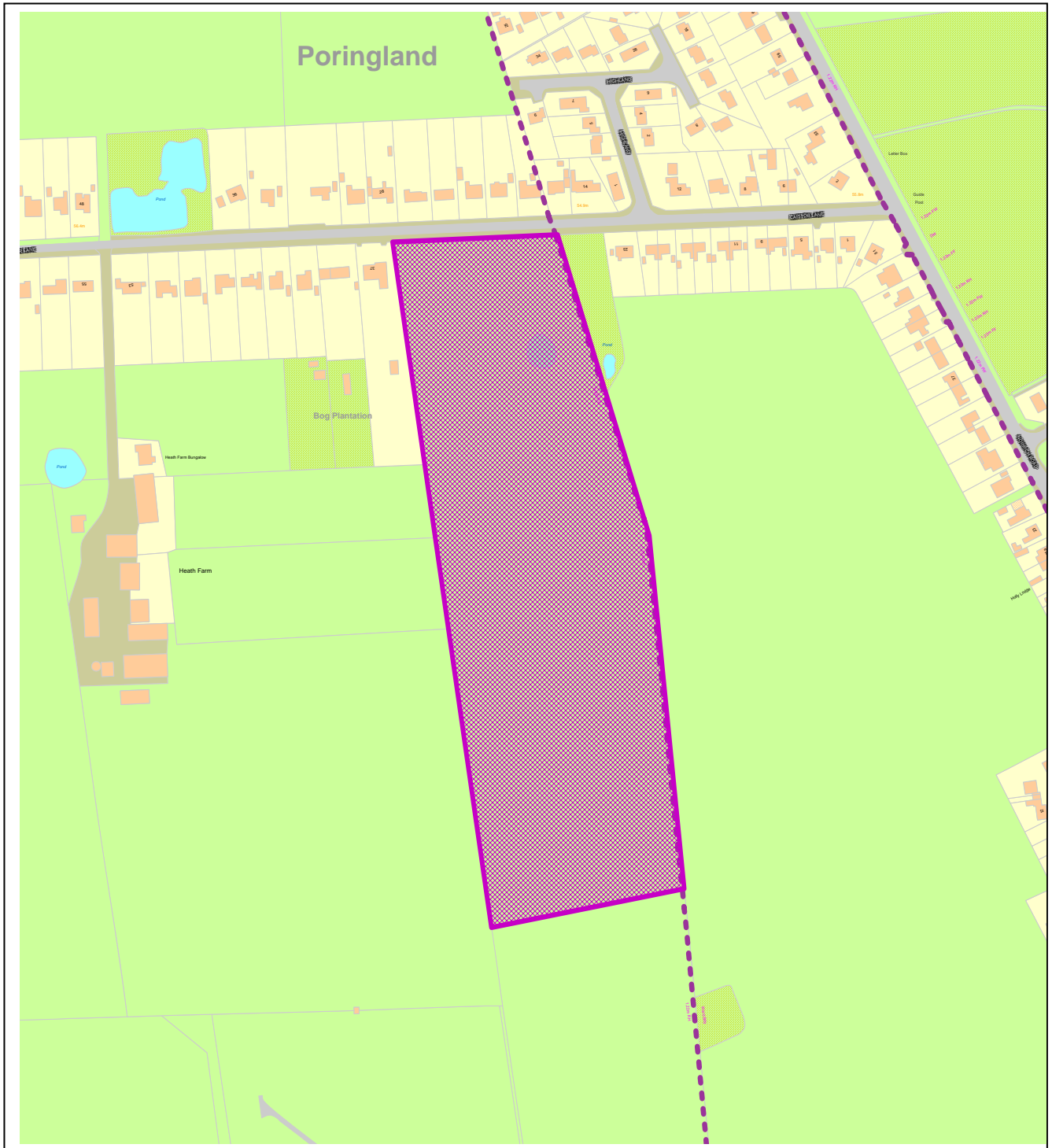
This material has been reproduced from Ordnance Survey digital map data with the permission of the controller of Her Majesty's Stationery Office, © Crown Copyright.

SNC0144 – Mulbarton, Land at Cuckoofield Lane



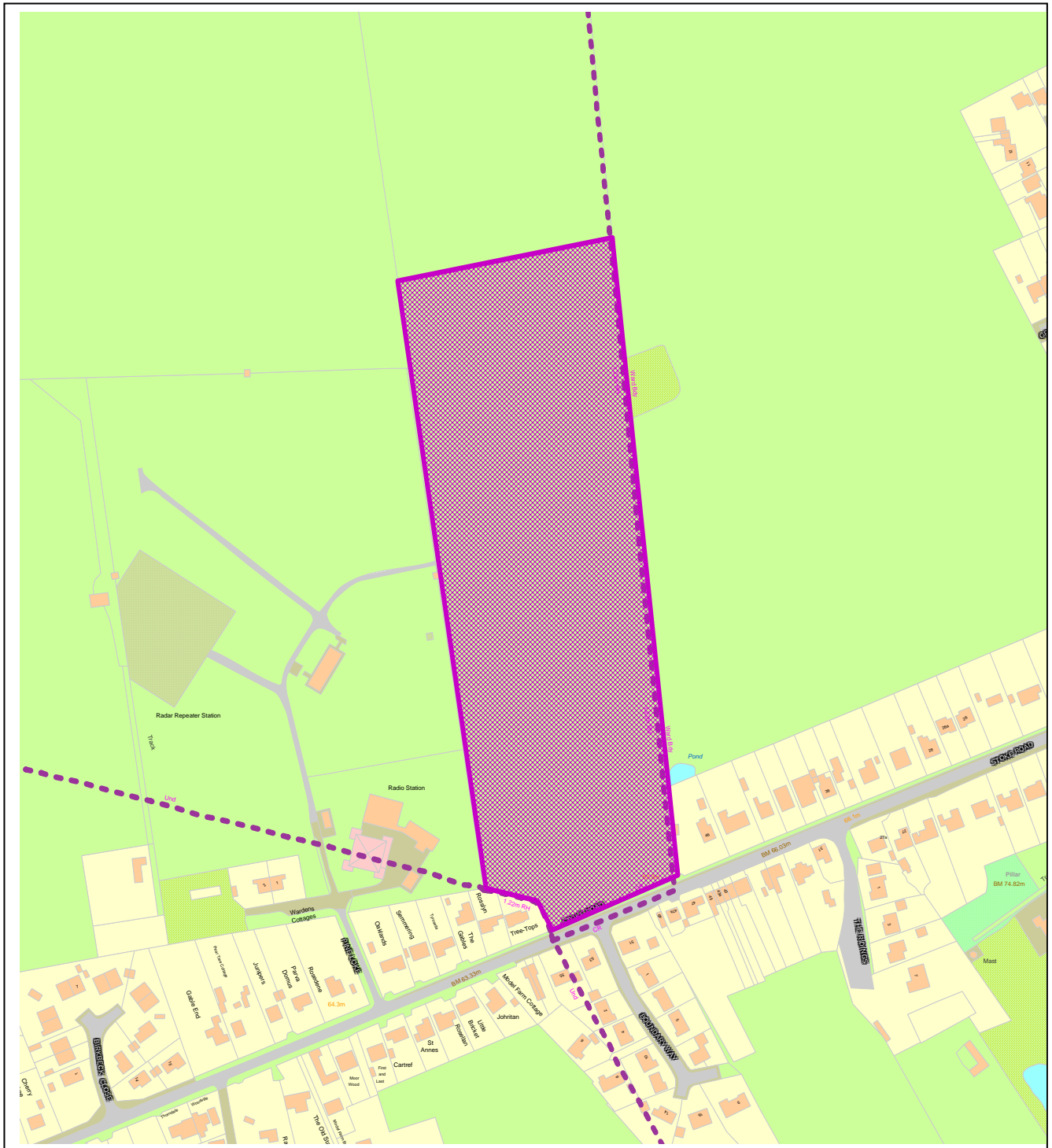
This material has been reproduced from Ordnance Survey digital map data with the permission of the controller of Her Majesty's Stationery Office, © Crown Copyright.

SNC0145 - Poringland, Plot between 23 & 27 Caistor Lane



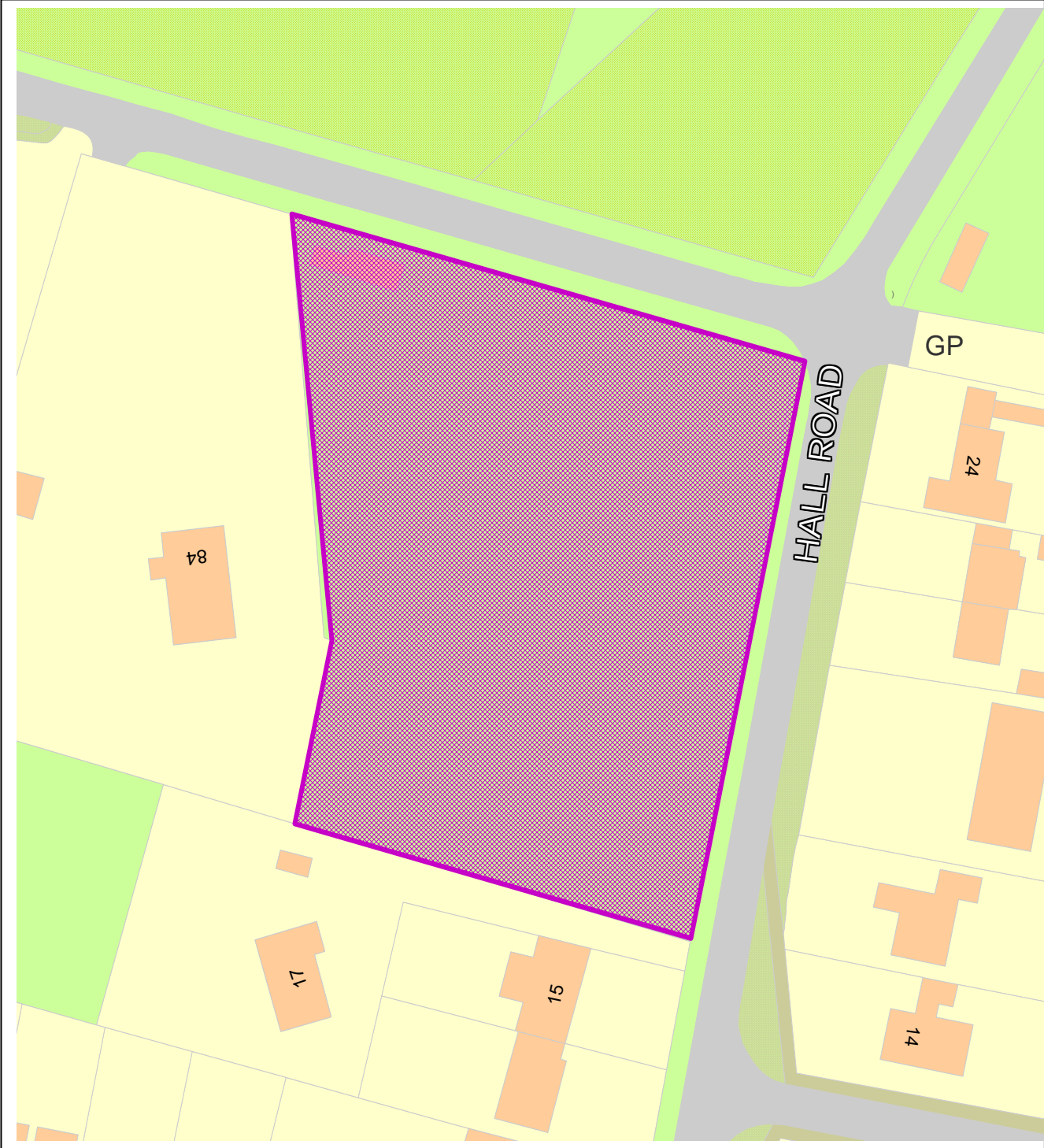
This material has been reproduced from Ordnance Survey digital map data with the permission of the controller of Her Majesty's Stationery Office, © Crown Copyright.

SNC0146 - Poringland, Plot adjacent to 55 Stoke Road



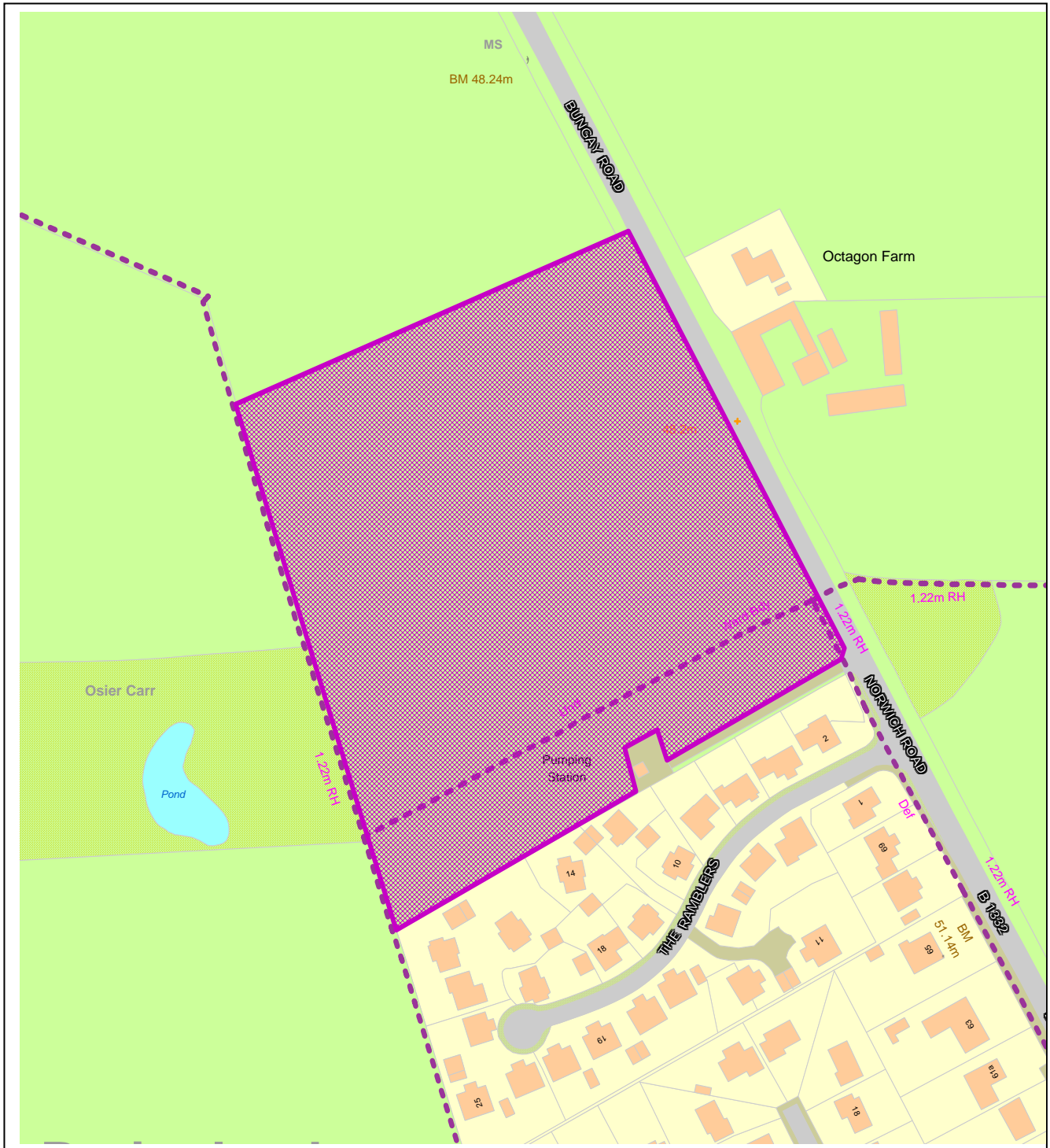
This material has been reproduced from Ordnance Survey digital map data with the permission of the controller of Her Majesty's Stationery Office, © Crown Copyright.

SNC0147 - Poringland, Plot on corner of Hall Road &
Long Road



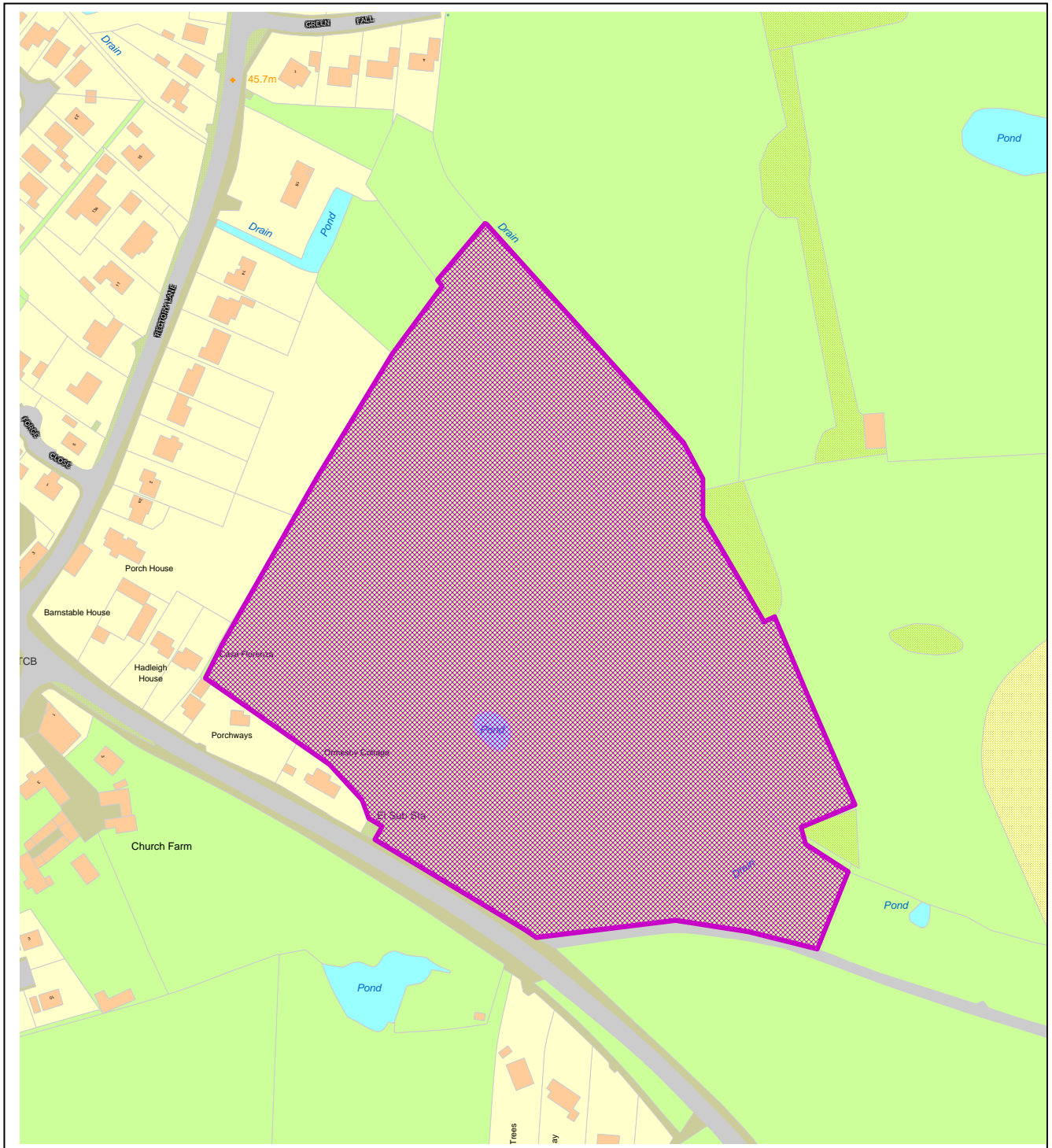
This material has been reproduced from Ordnance Survey digital map data with the permission of the controller of Her Majesty's Stationery Office, © Crown Copyright.

SNC0148 - Poringland, Land at Norwich/Bungay Road



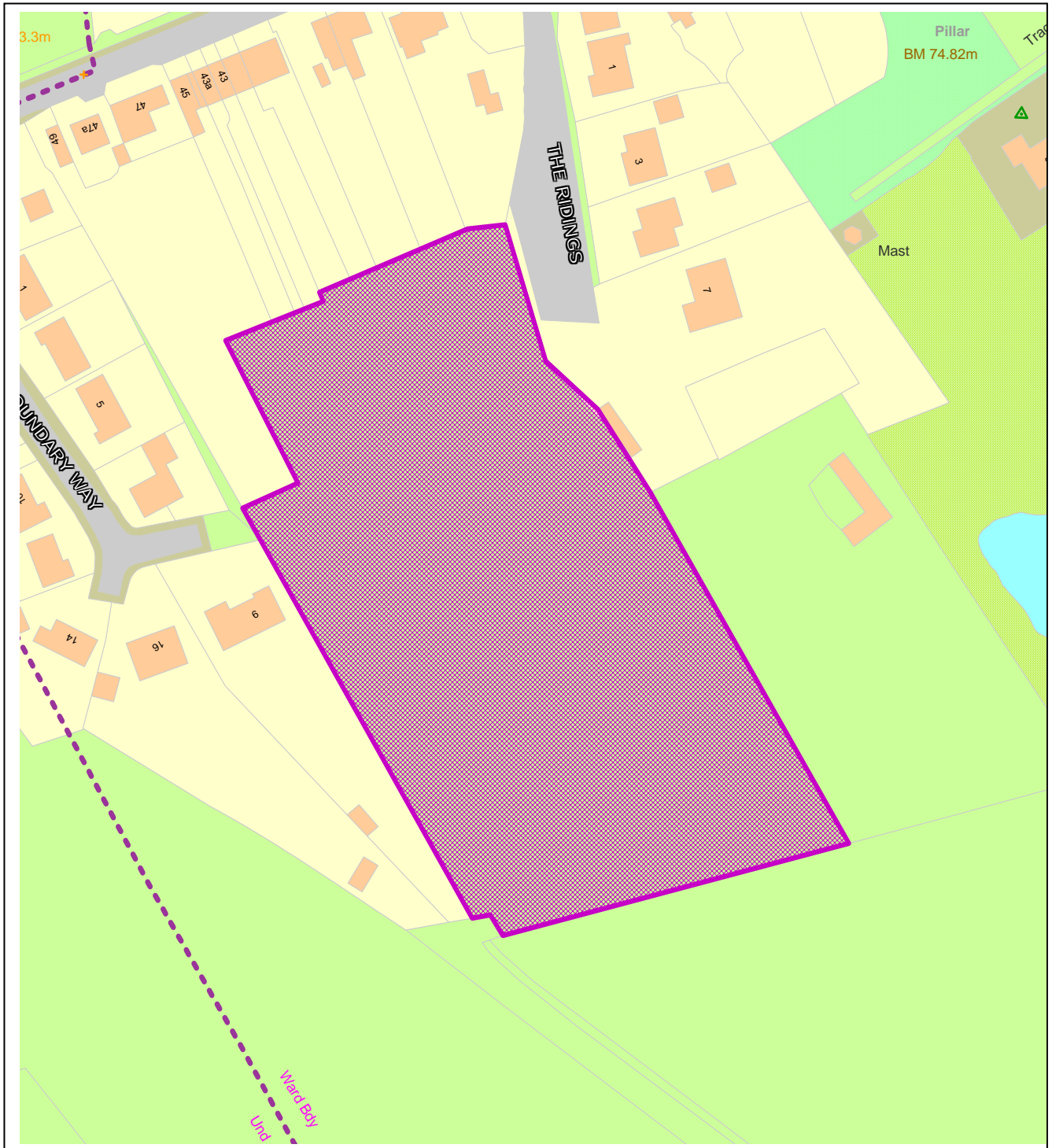
This material has been reproduced from Ordnance Survey digital map data with the permission of the controller of Her Majesty's Stationery Office, © Crown Copyright.

SNC0149 - Poringland, Land at Bungay Road/Wash Lane



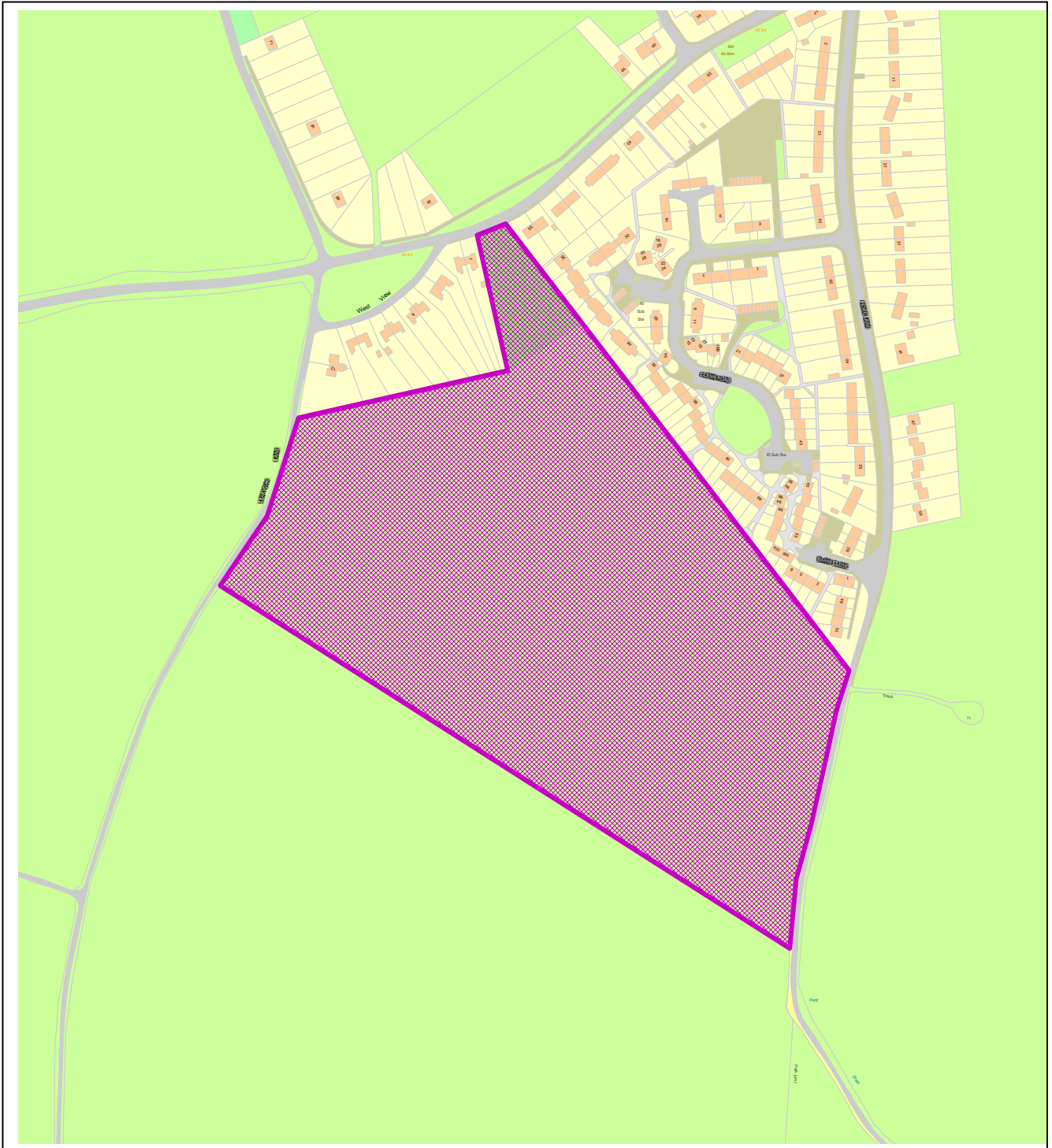
This material has been reproduced from Ordnance Survey digital map data with the permission of the controller of Her Majesty's Stationery Office, © Crown Copyright.

SNC0150 - Poringland, The Ridings



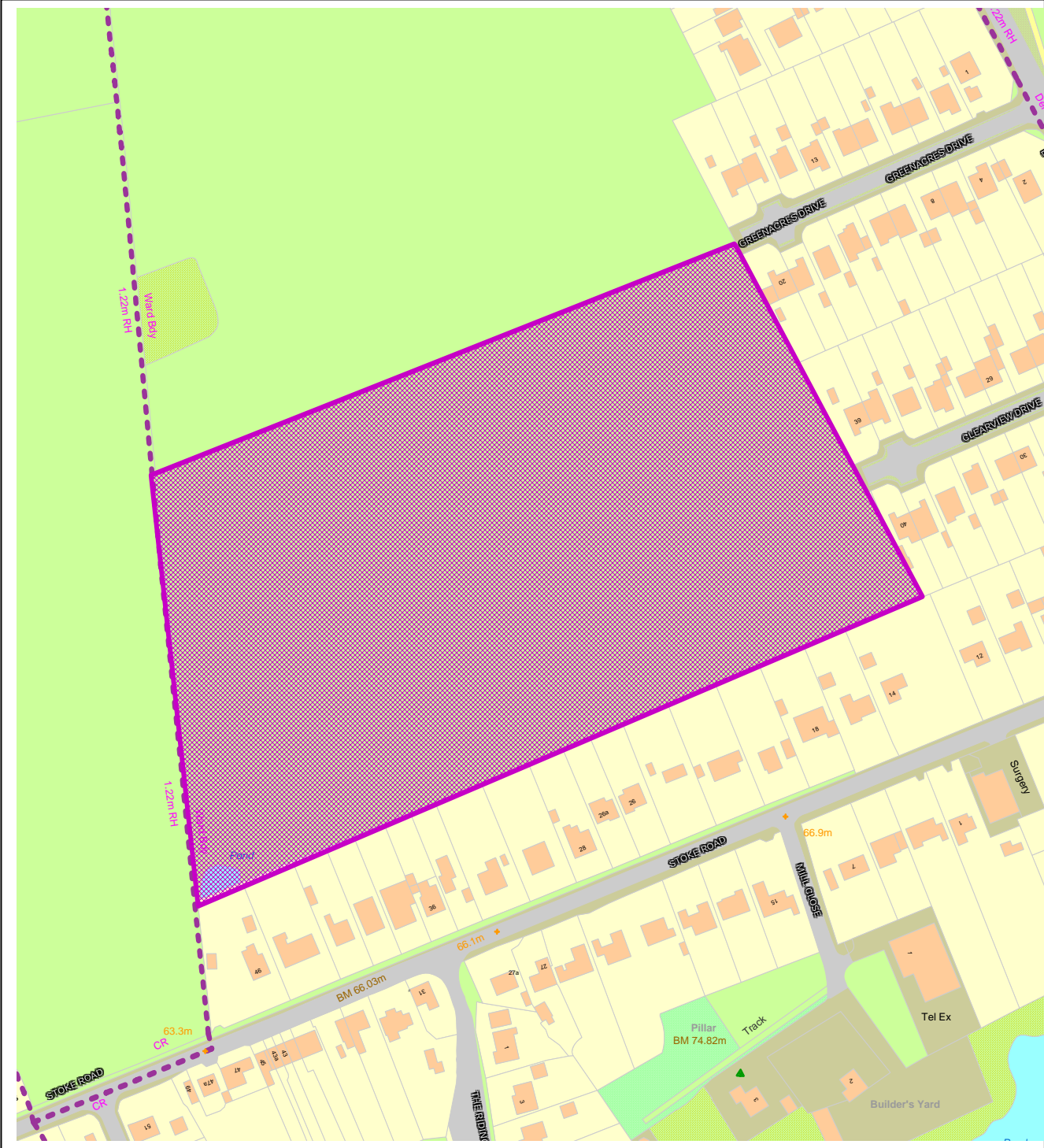
This material has been reproduced from Ordnance Survey digital map data with the permission of the controller of Her Majesty's Stationery Office, © Crown Copyright.

SNC0151 - Poringland, West Green Farm, Shotesham Road



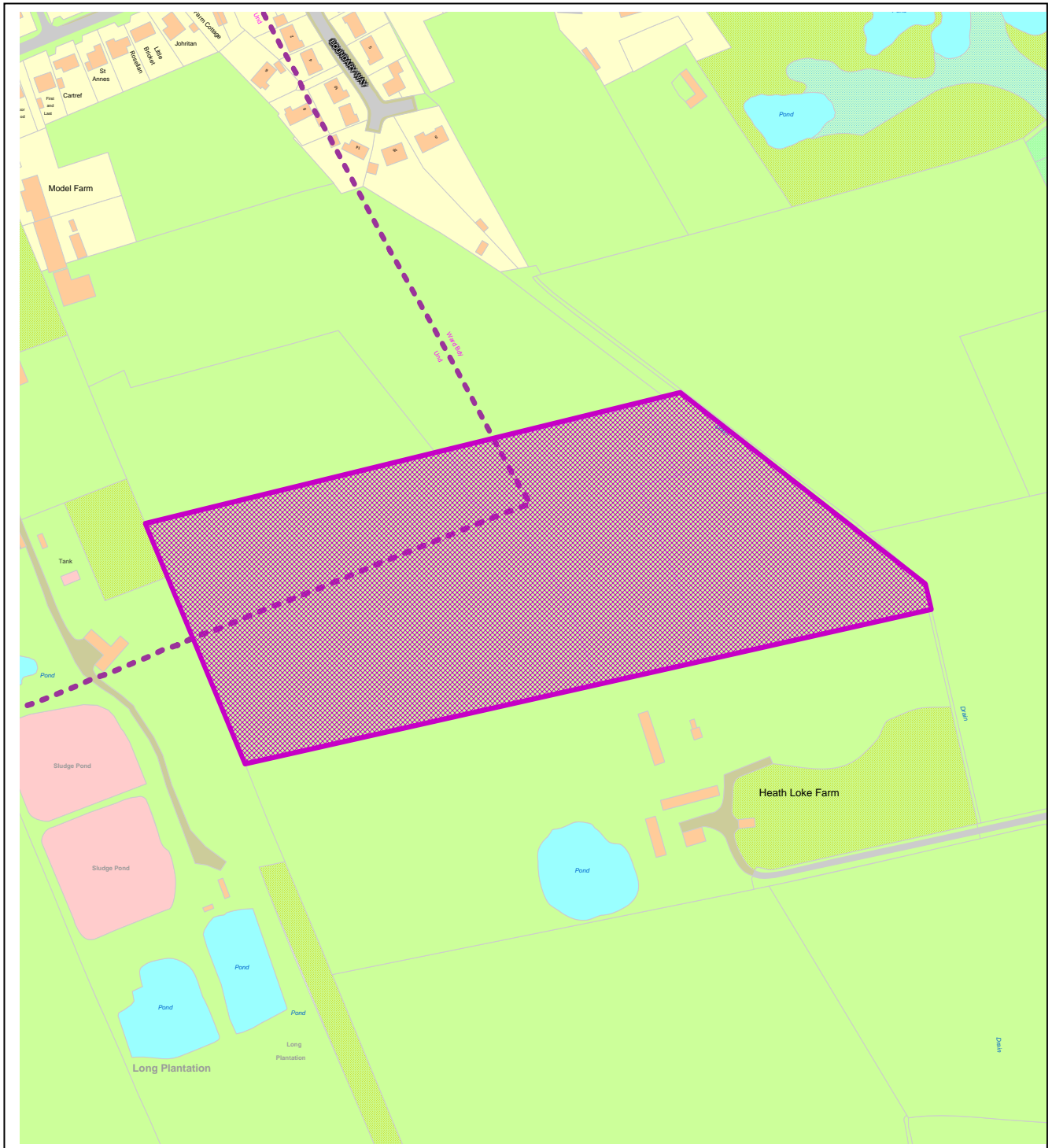
This material has been reproduced from Ordnance Survey digital map data with the permission of the controller of Her Majesty's Stationery Office, © Crown Copyright.

SNC0152 - Poringland, Heath Farm



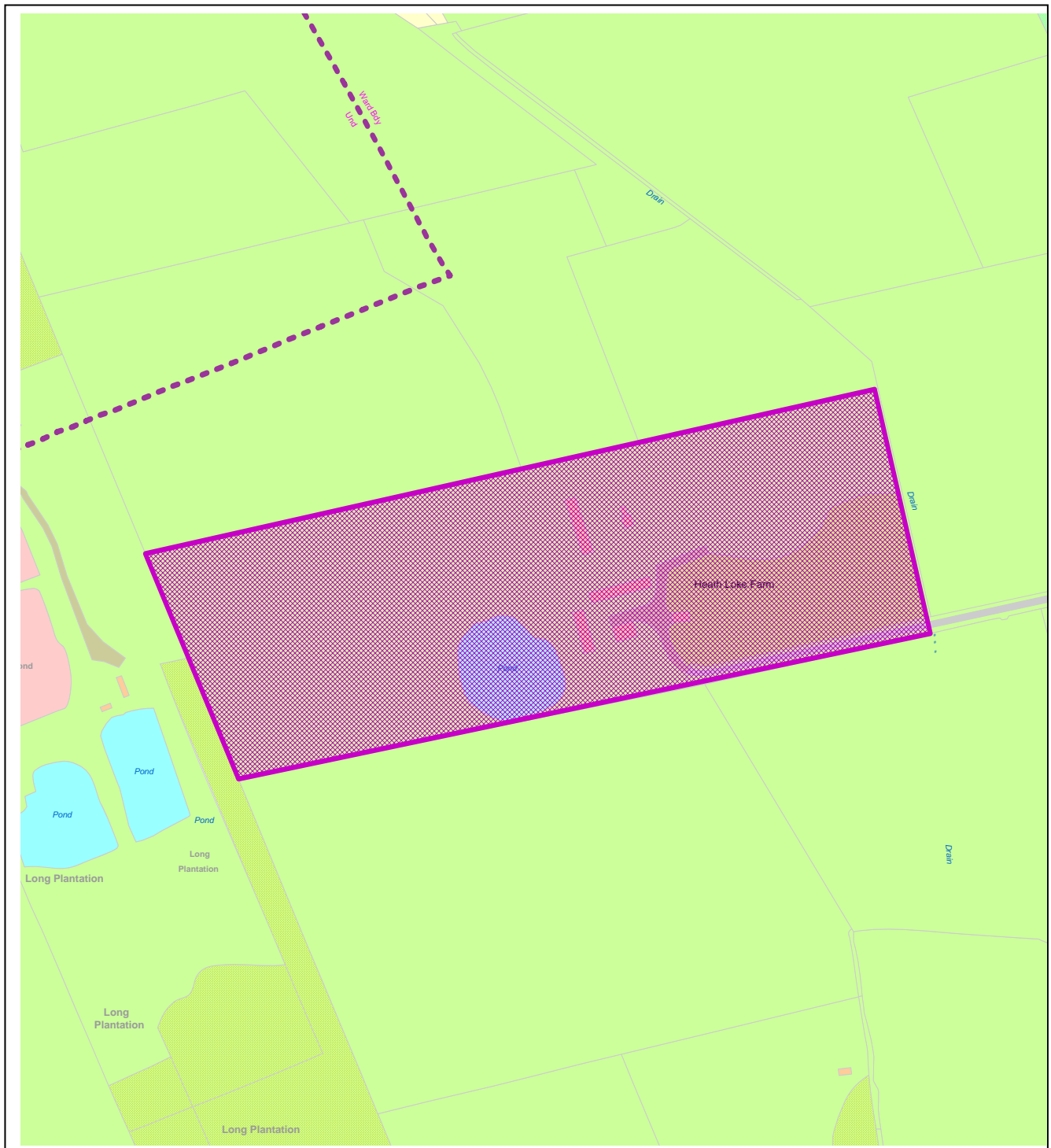
This material has been reproduced from Ordnance Survey digital map data with the permission of the controller of Her Majesty's Stationery Office, © Crown Copyright.

SNC0153 - Poringland, Land North of Heath Loke Farm



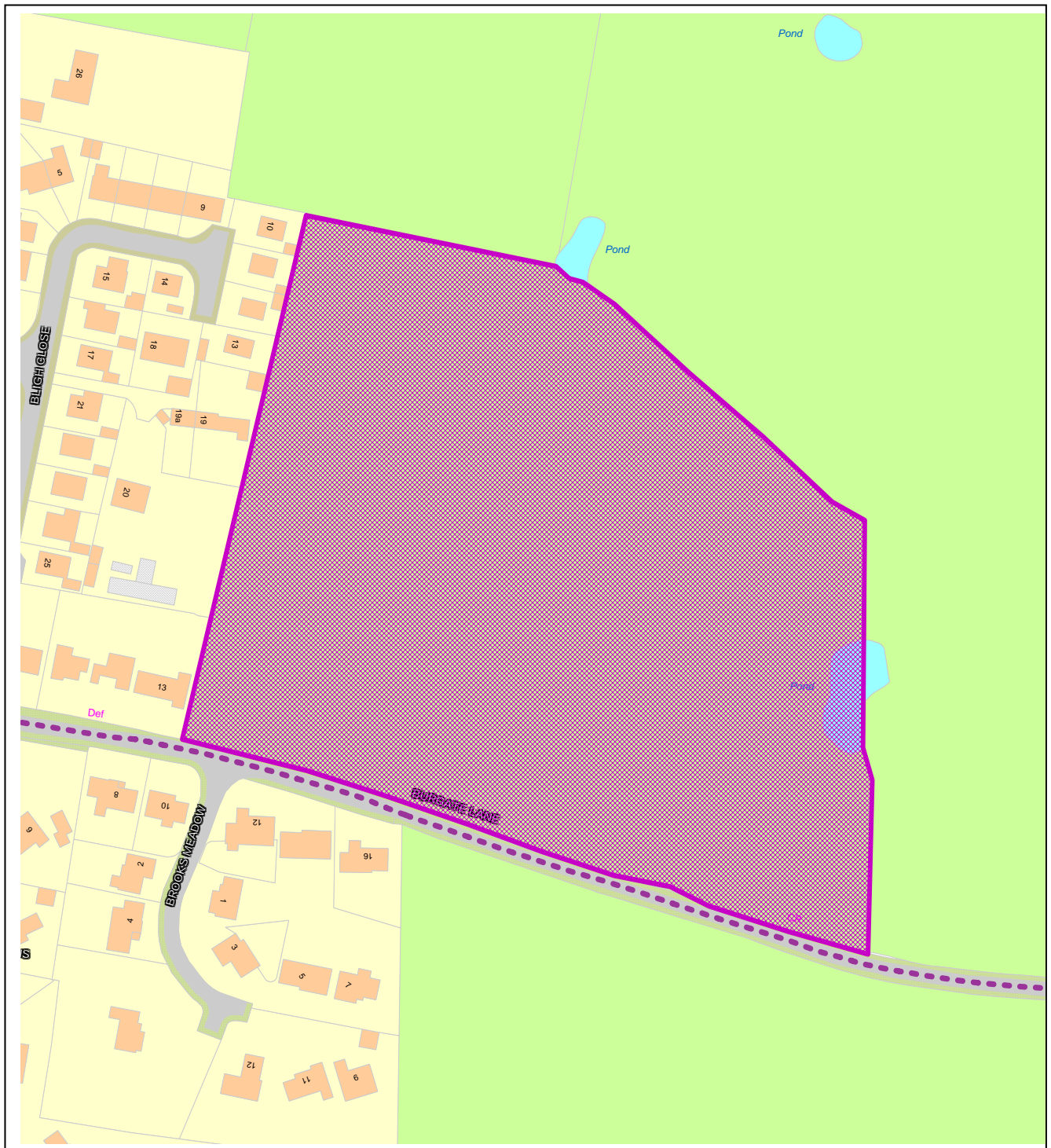
This material has been reproduced from Ordnance Survey digital map data with the permission of the controller of Her Majesty's Stationery Office, © Crown Copyright.

SNC0154 - Poringland, Land at heath Loke Farm (POR 10)



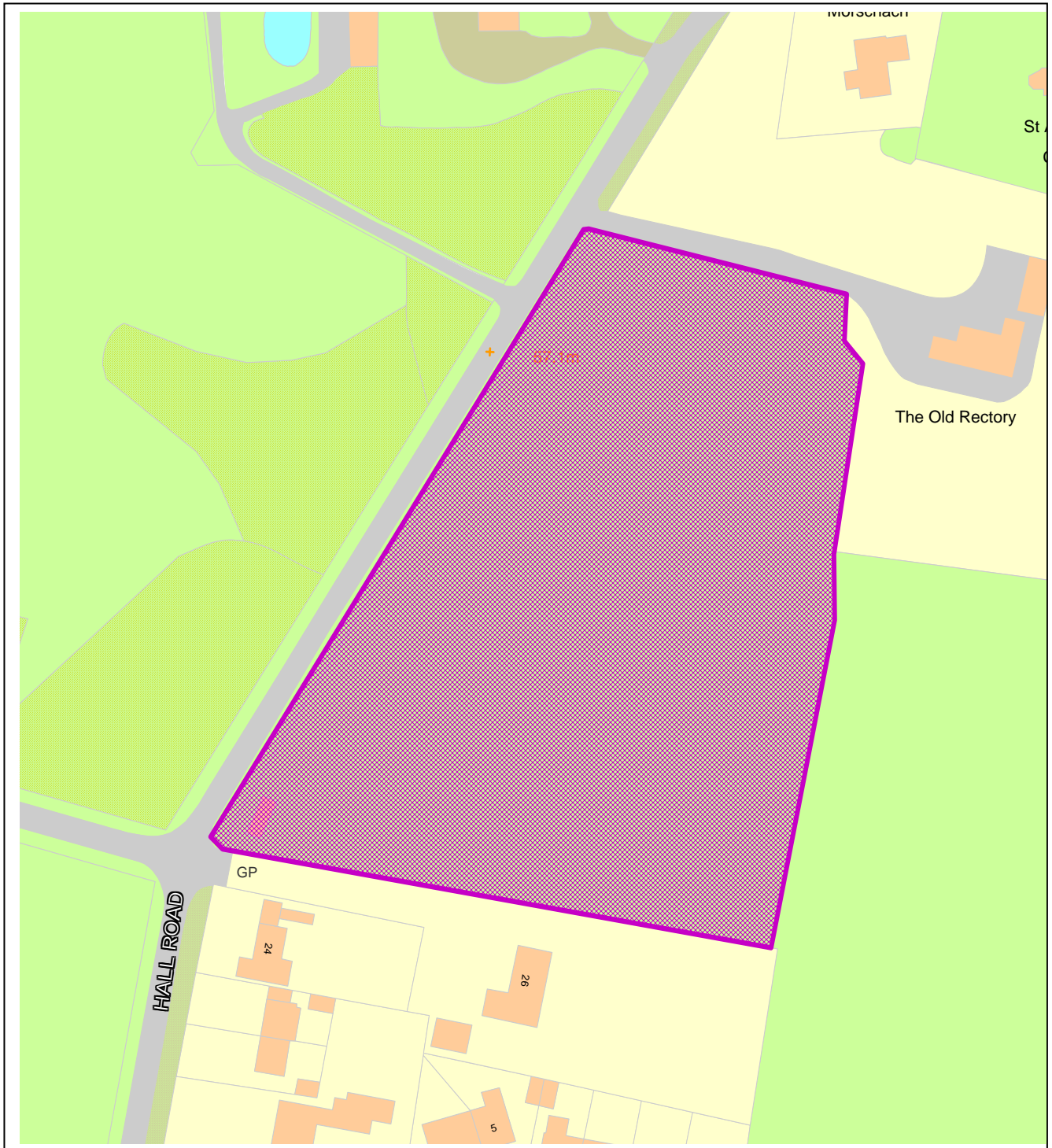
This material has been reproduced from Ordnance Survey digital map data with the permission of the controller of Her Majesty's Stationery Office, © Crown Copyright.

SNC0155 - Poringland, North of Burgate Lane, opposite Brooks Meadow



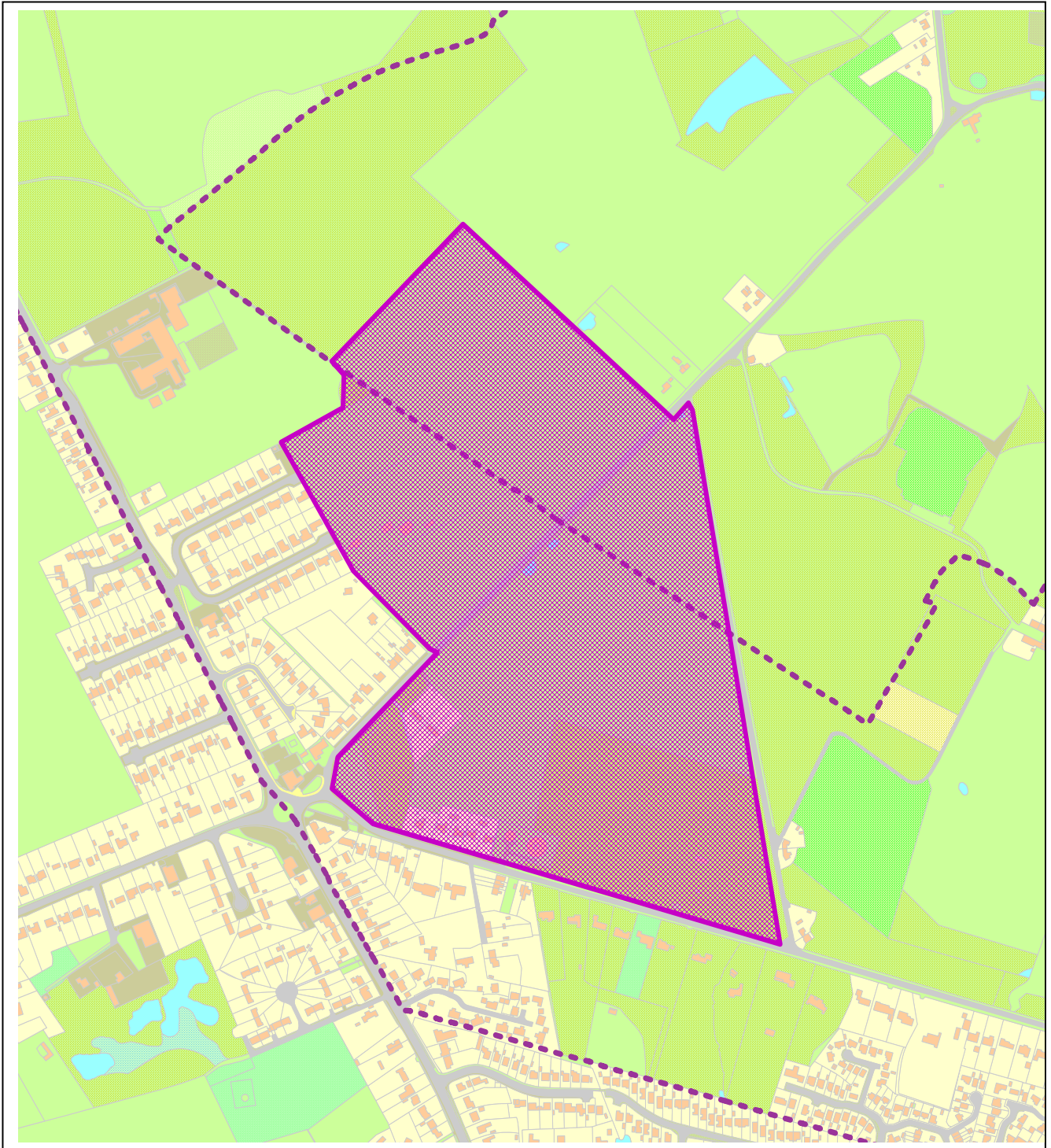
This material has been reproduced from Ordnance Survey digital map data with the permission of the controller of Her Majesty's Stationery Office, © Crown Copyright.

SNC0156 - Poringland, Hall Road



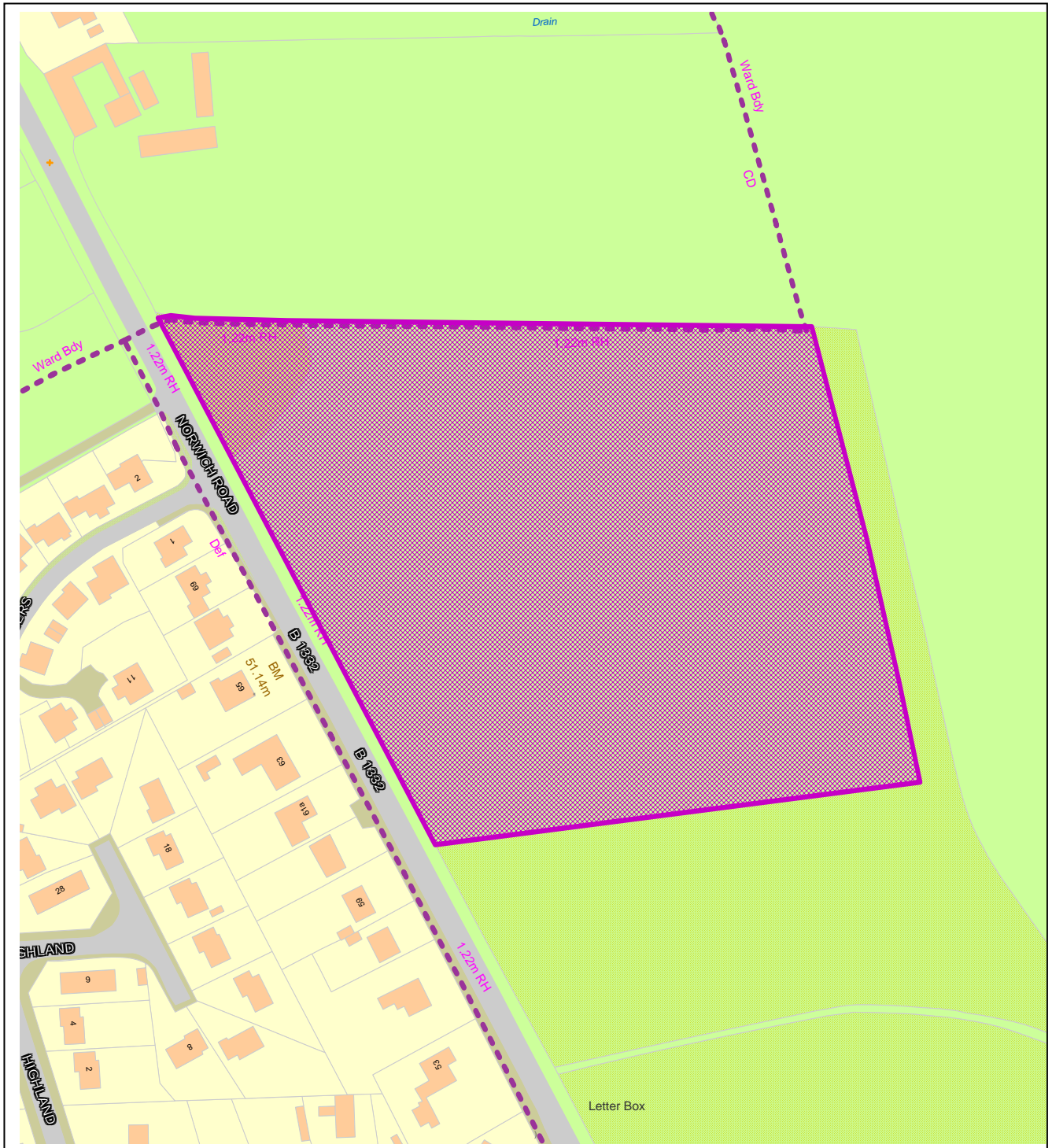
This material has been reproduced from Ordnance Survey digital map data with the permission of the controller of Her Majesty's Stationery Office, © Crown Copyright.

SNC0157 - Poringland, Oaklands Farm, Land at Pigot Lane



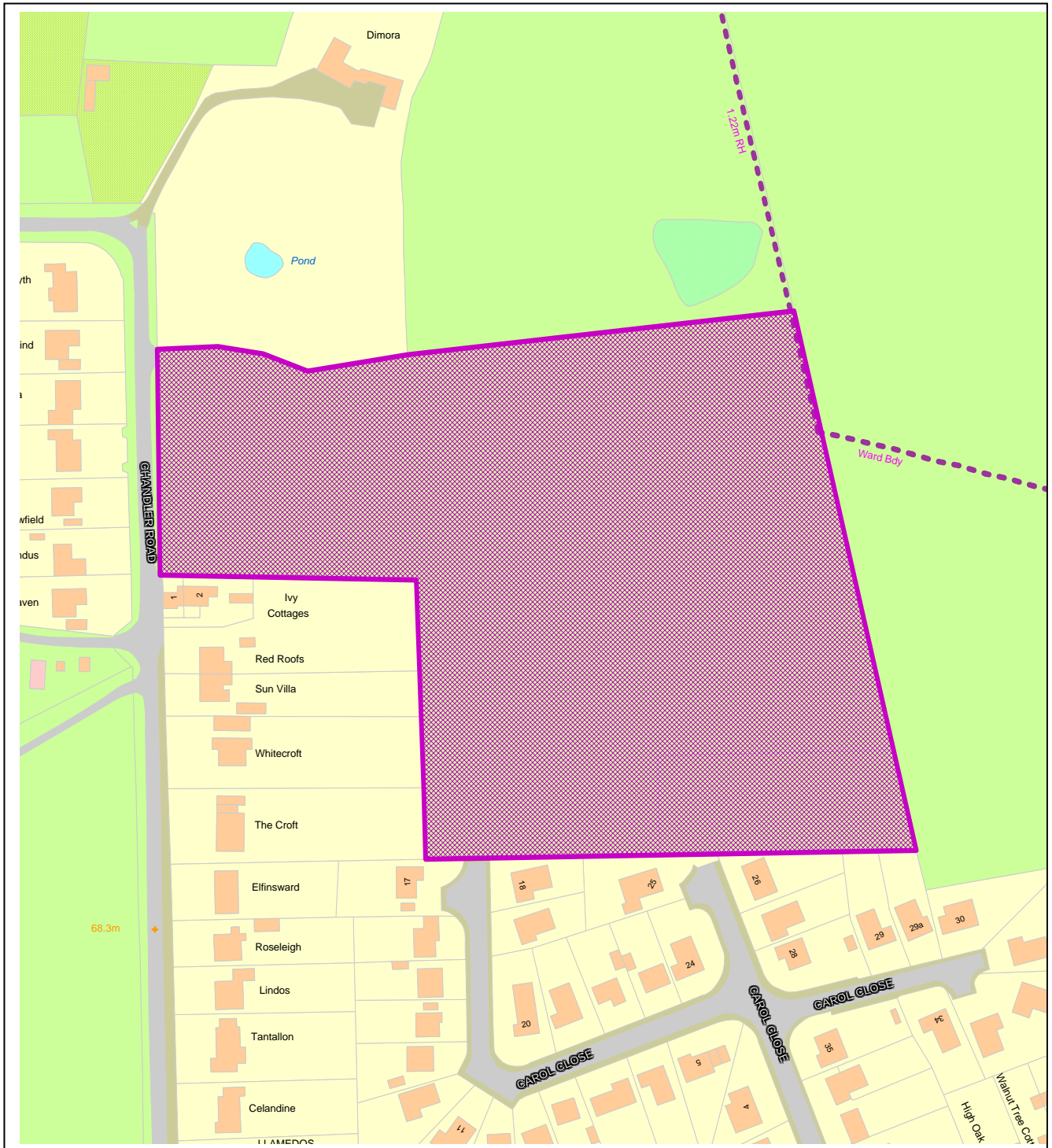
This material has been reproduced from Ordnance Survey digital map data with the permission of the controller of Her Majesty's Stationery Office, © Crown Copyright.

SNC0158 - Poringland, Land of B1332, opposite The Ramblers



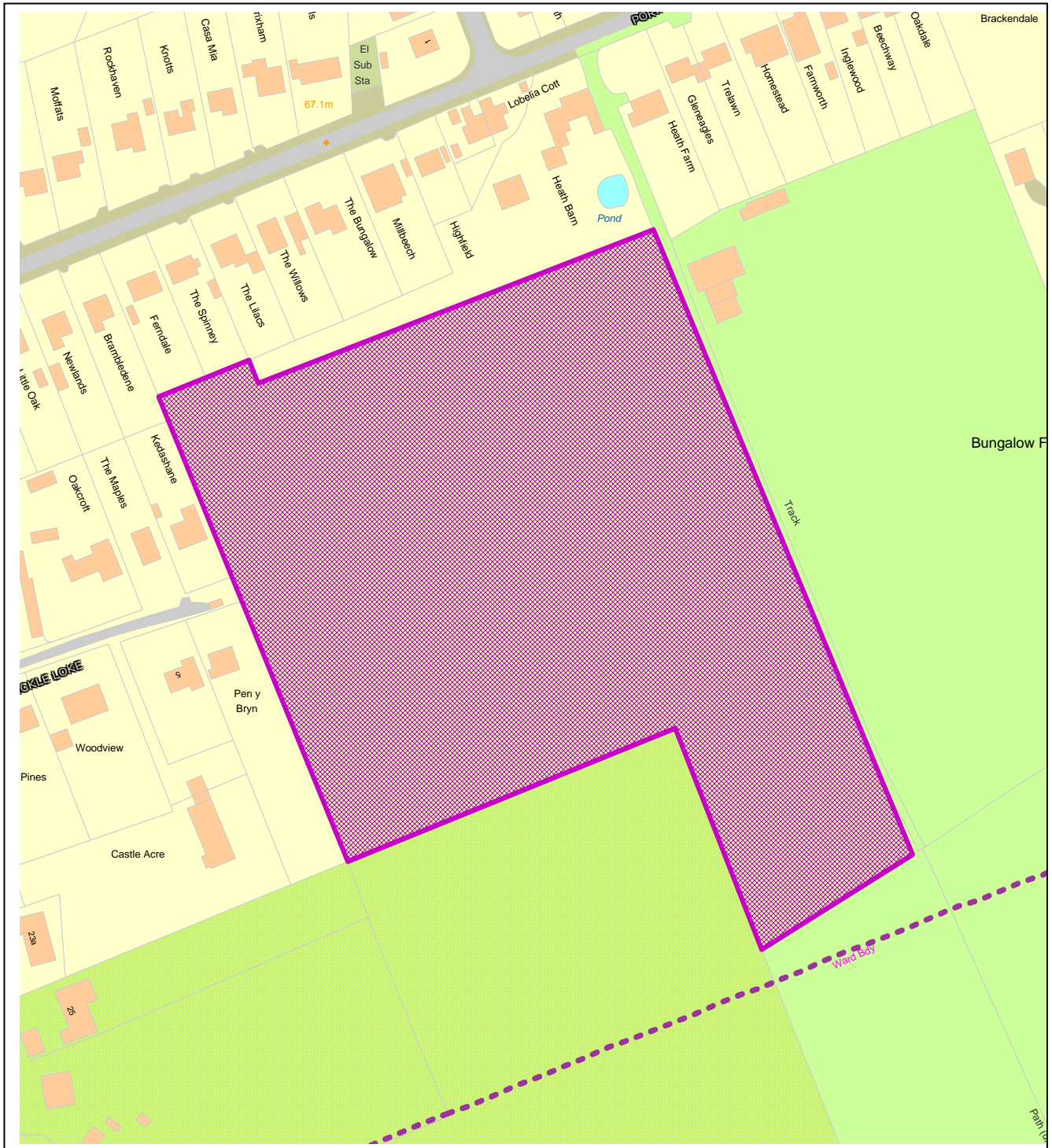
This material has been reproduced from Ordnance Survey digital map data with the permission of the controller of Her Majesty's Stationery Office, © Crown Copyright.

SNC0159 - Poringland, Land off Chandler Road



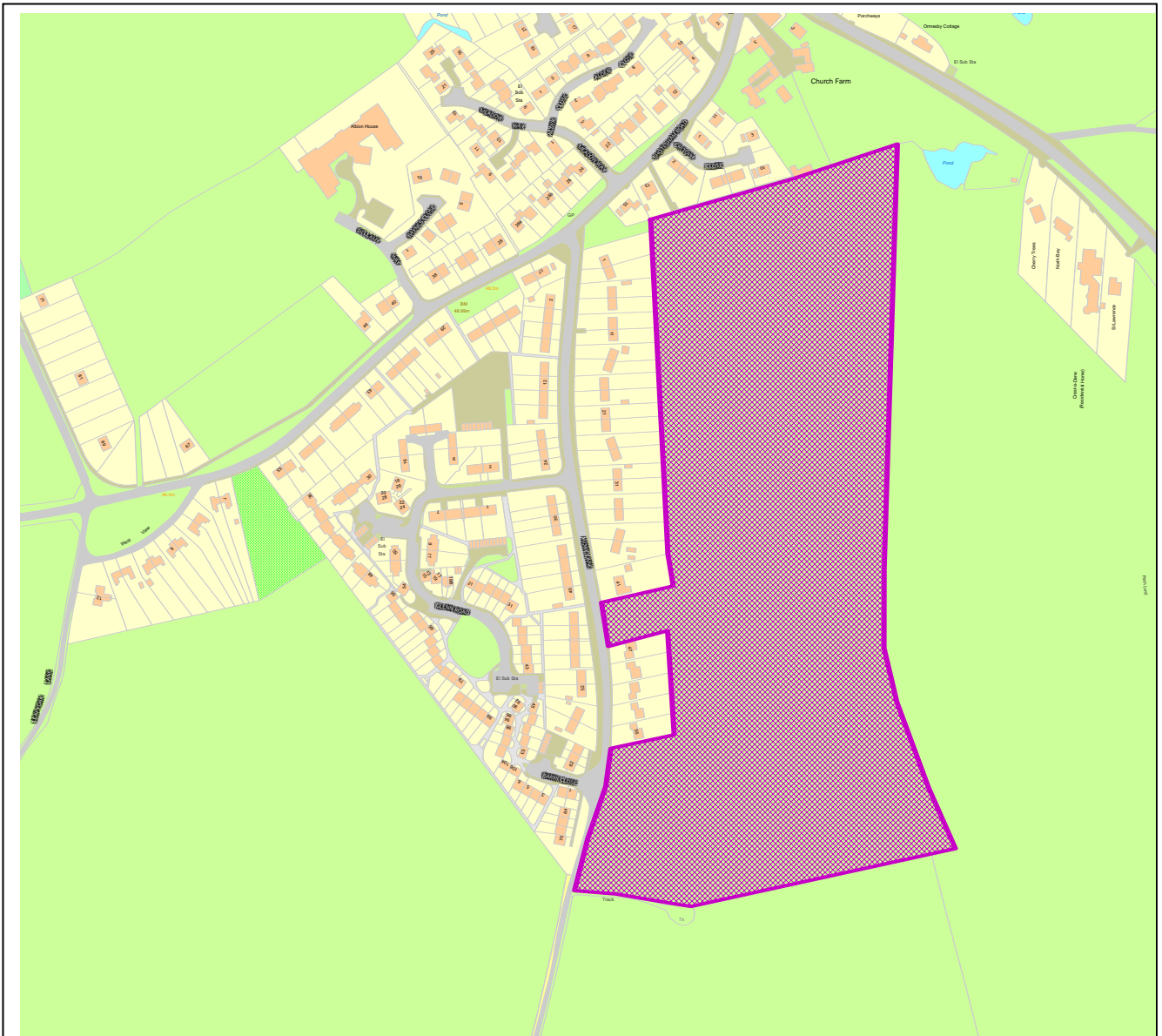
This material has been reproduced from Ordnance Survey digital map data with the permission of the controller of Her Majesty's Stationery Office, © Crown Copyright.

SNC0160 - Poringland, Land behind Poringland Road & Brickle Loke



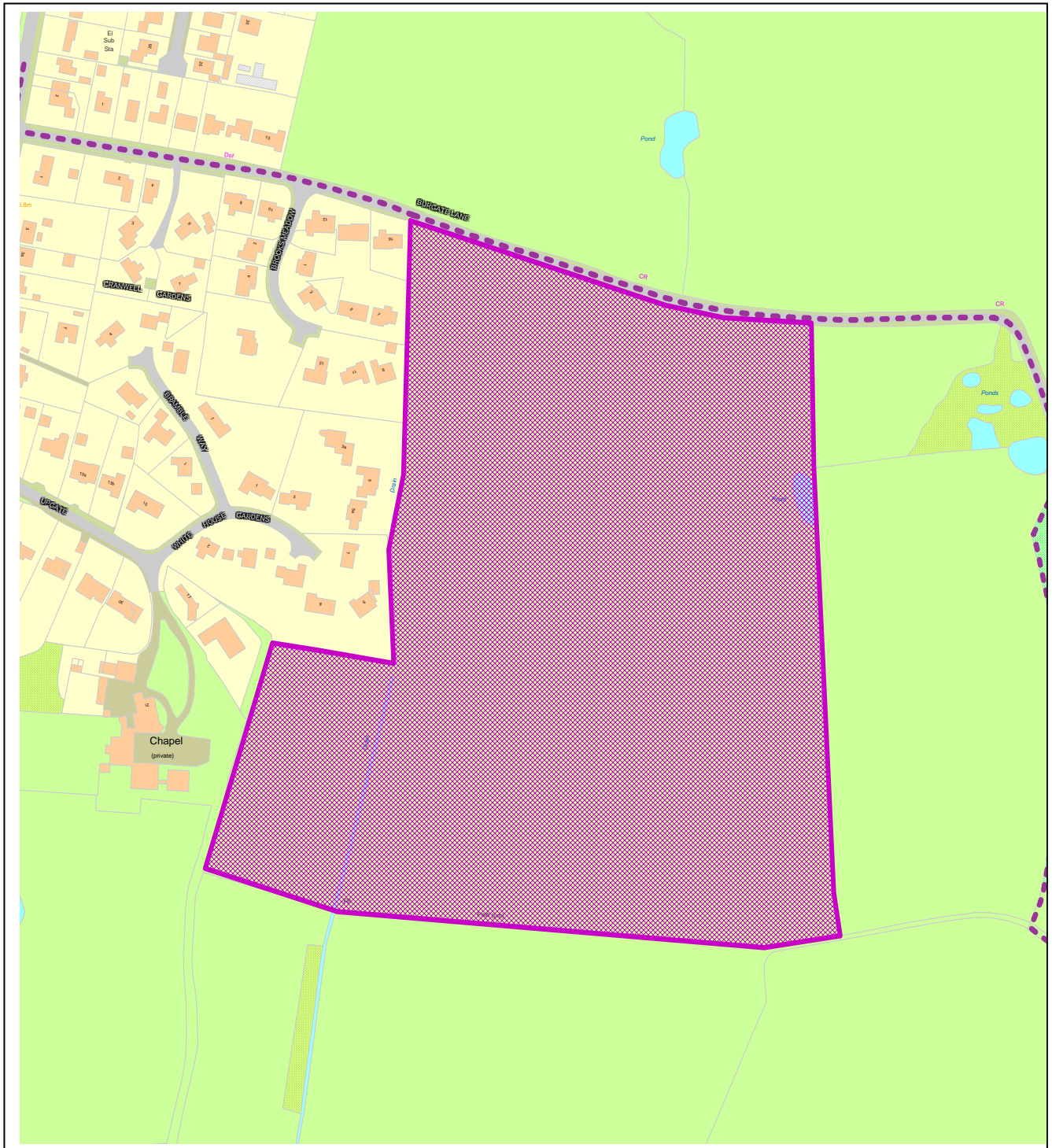
This material has been reproduced from Ordnance Survey digital map data with the permission of the controller of Her Majesty's Stationery Office, © Crown Copyright.

SNC0161 - Poringland, Site off Howe Lane



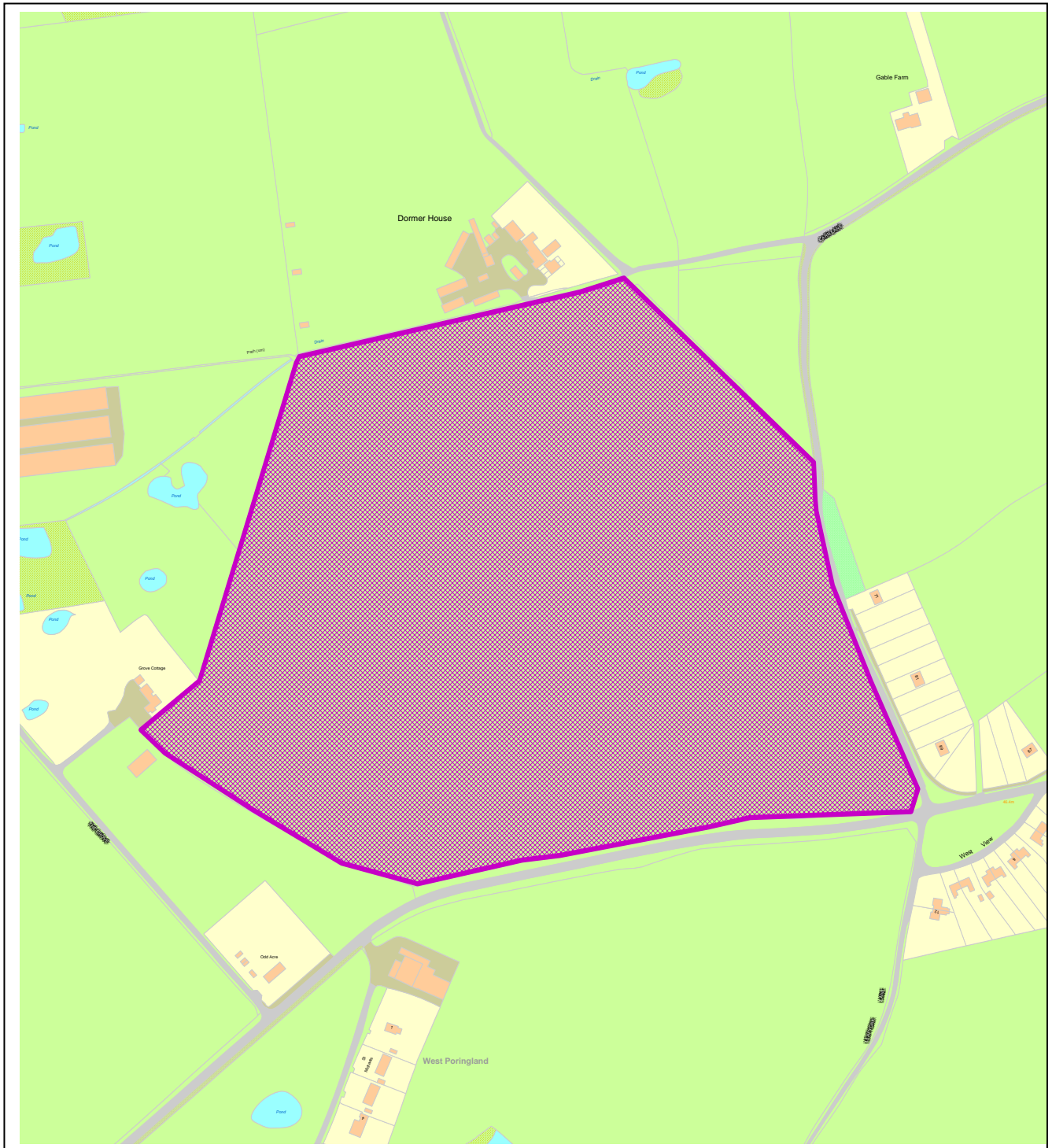
This material has been reproduced from Ordnance Survey digital map data with the permission of the controller of Her Majesty's Stationery Office, © Crown Copyright.

SNC0162 - Poringland, Land off Burgate Lane



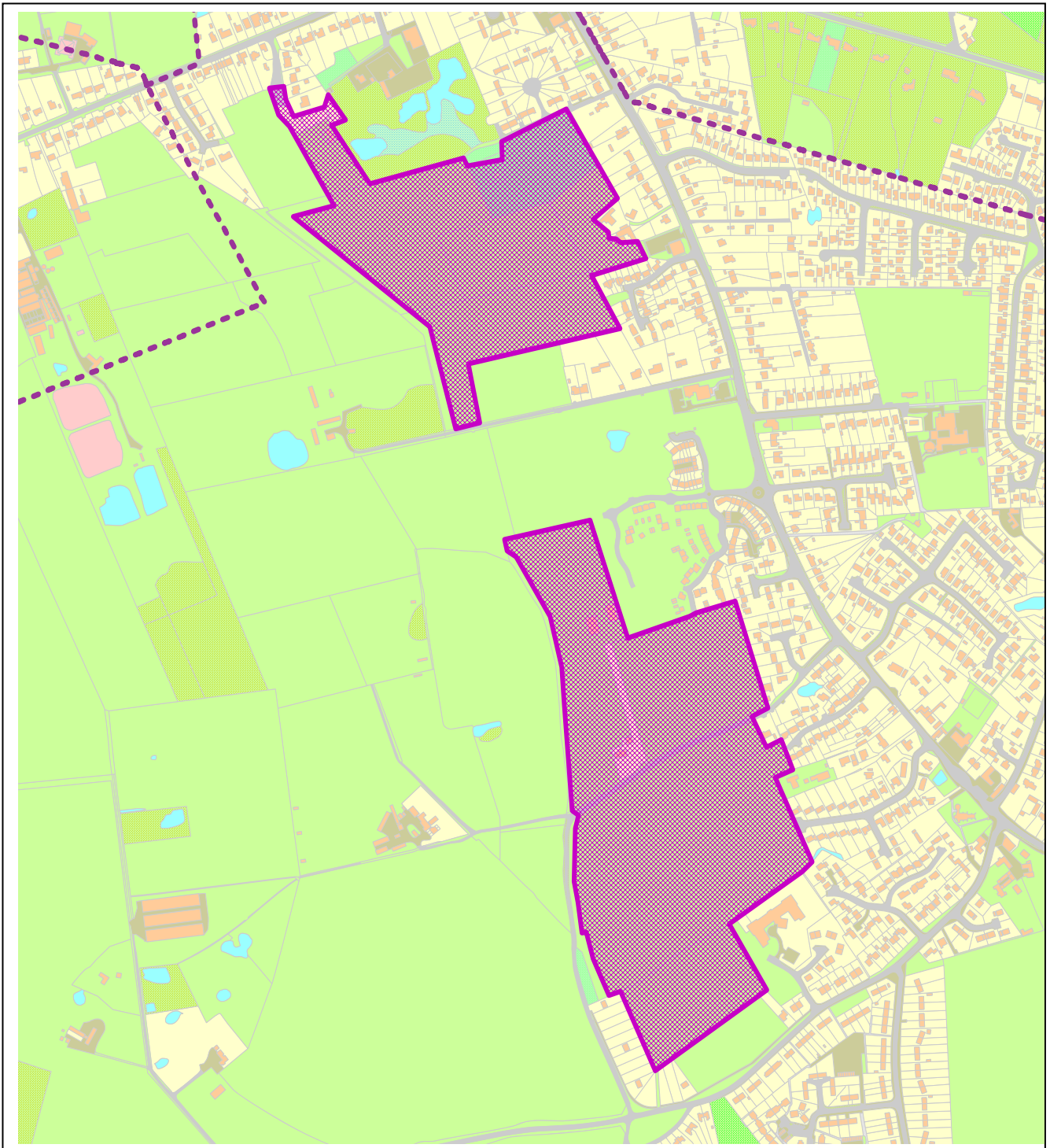
This material has been reproduced from Ordnance Survey digital map data with the permission of the controller of Her Majesty's Stationery Office, © Crown Copyright.

SNC0163 - Poringland, Land off Carr Lane & Shotesham Road



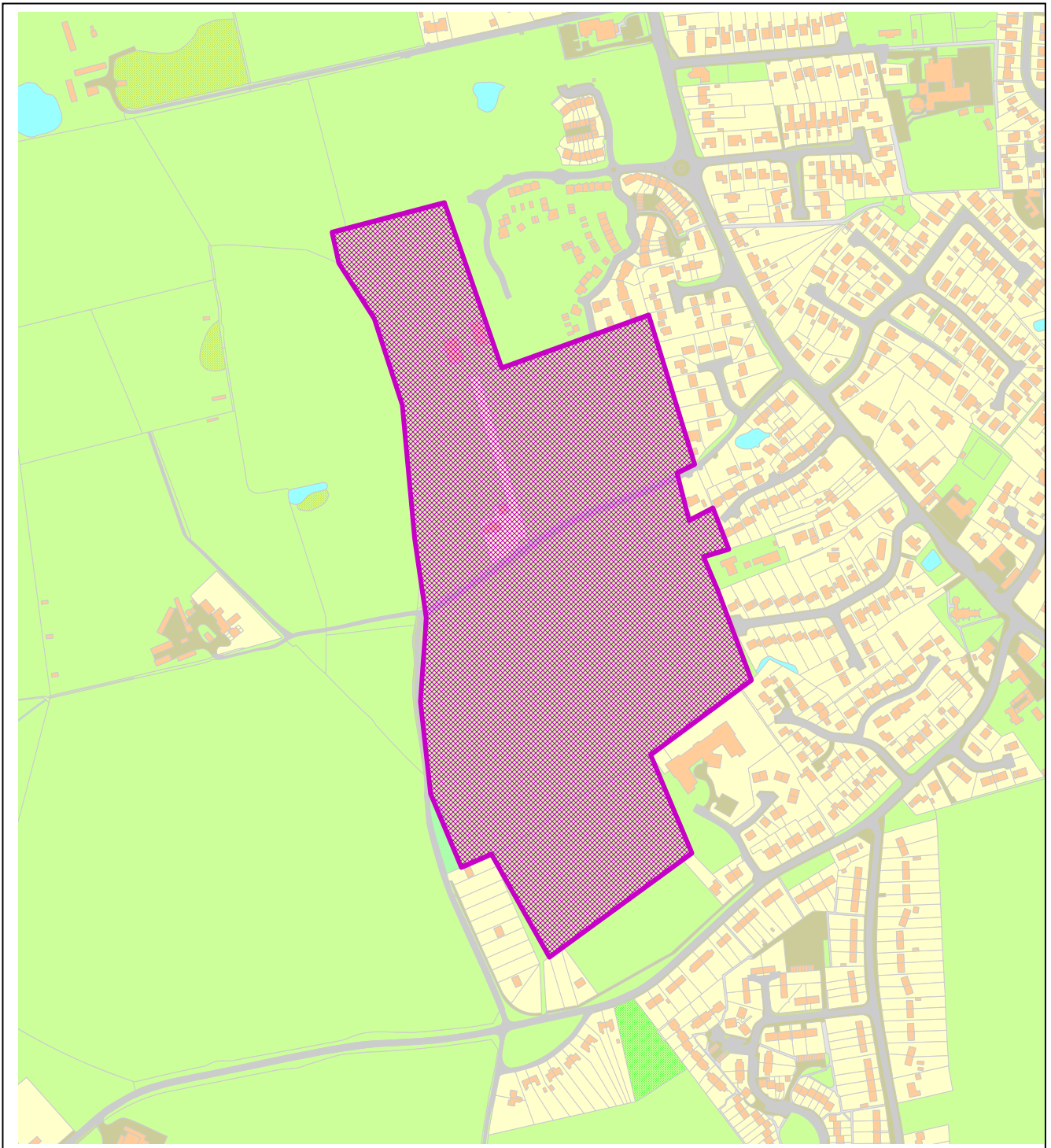
This material has been reproduced from Ordnance Survey digital map data with the permission of the controller of Her Majesty's Stationery Office, © Crown Copyright.

SNC0164 - Poringland, West of B1332, SNLP Housing Allocation



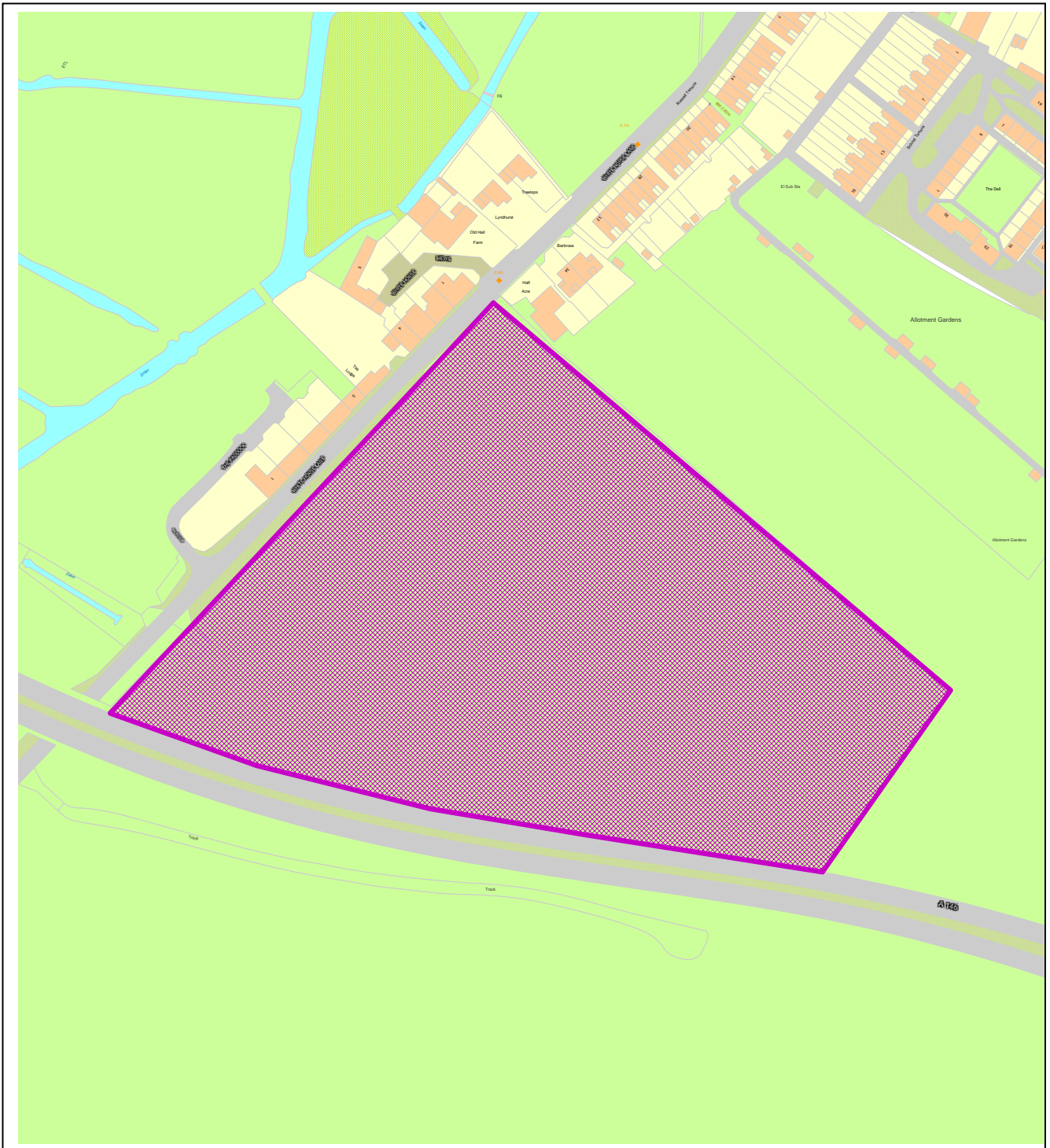
This material has been reproduced from Ordnance Survey digital map data with the permission of the controller of Her Majesty's Stationery Office, © Crown Copyright.

SNC0208 - Poringland, West of B1332, SNLP Housing Allocation



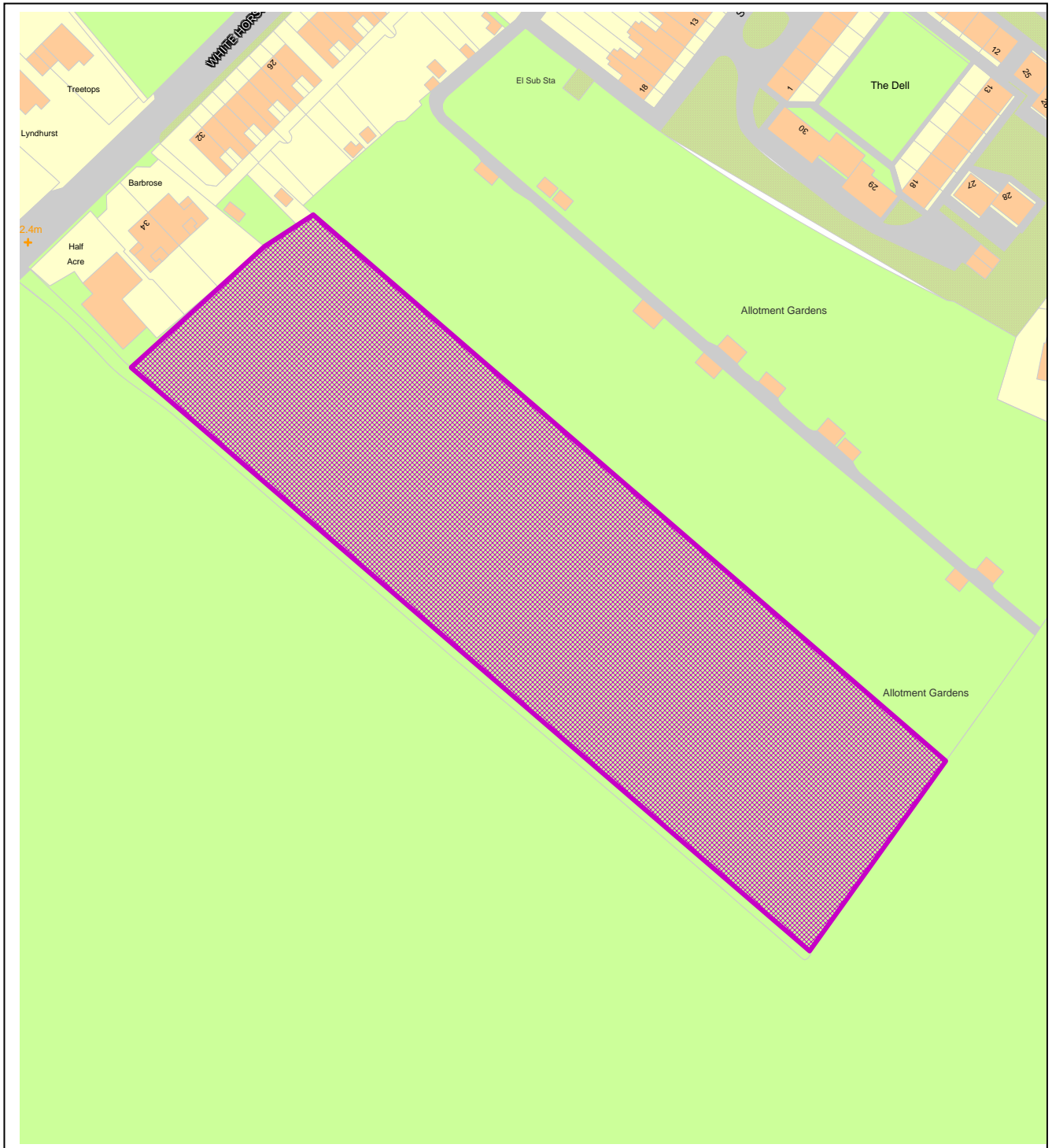
This material has been reproduced from Ordnance Survey digital map data with the permission of the controller of Her Majesty's Stationery Office, © Crown Copyright.

SNC0165 - Trowse, White Horse Lane



This material has been reproduced from Ordnance Survey digital map data with the permission of the controller of Her Majesty's Stationery Office, © Crown Copyright.

SNC0166 - Trowse, Land adjacent Allotment Gardens, White Horse Lane



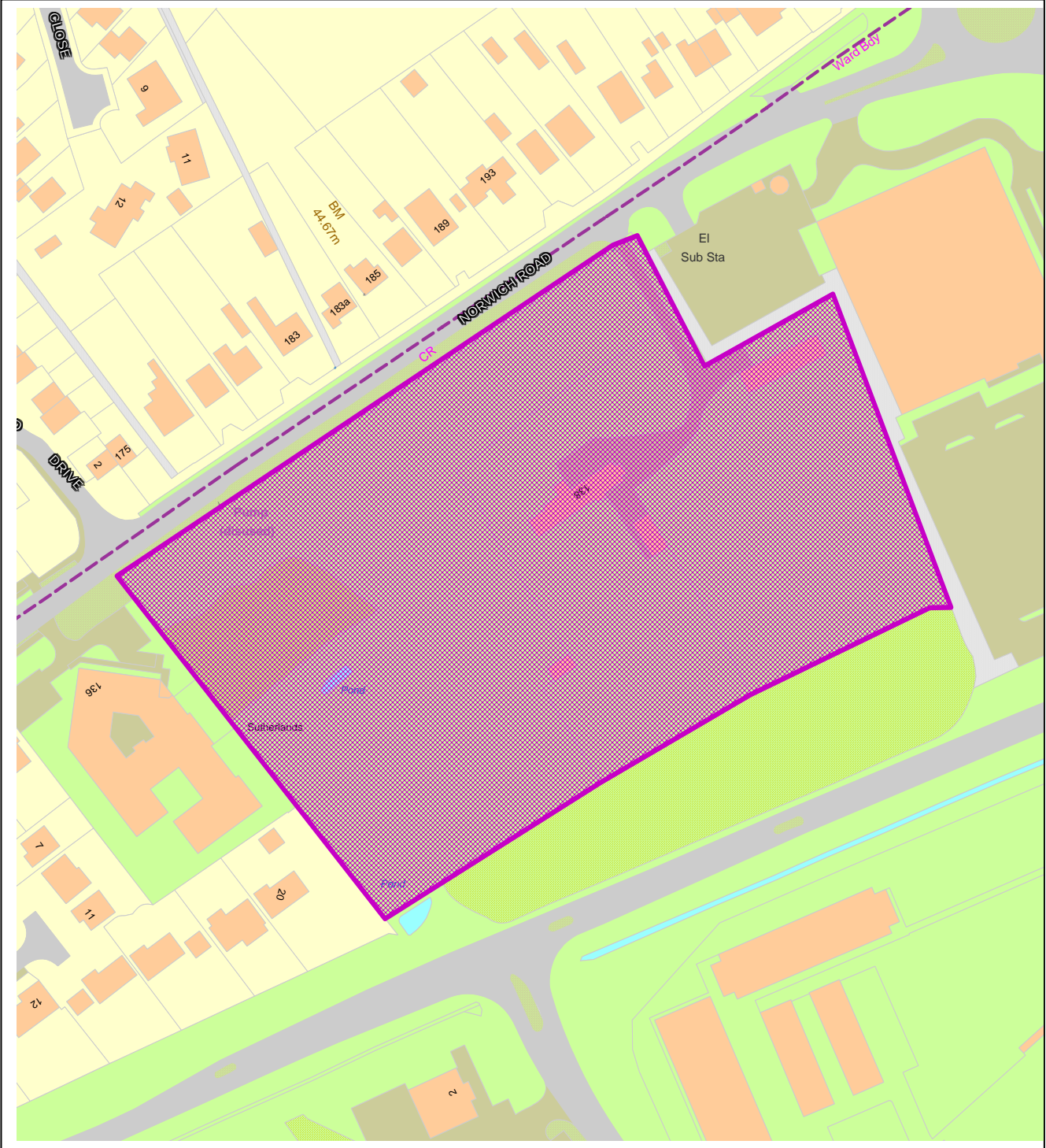
This material has been reproduced from Ordnance Survey digital map data with the permission of the controller of Her Majesty's Stationery Office, © Crown Copyright.

SNC0167 - Trowse, Land to the rear of SNLP Housing Allocation



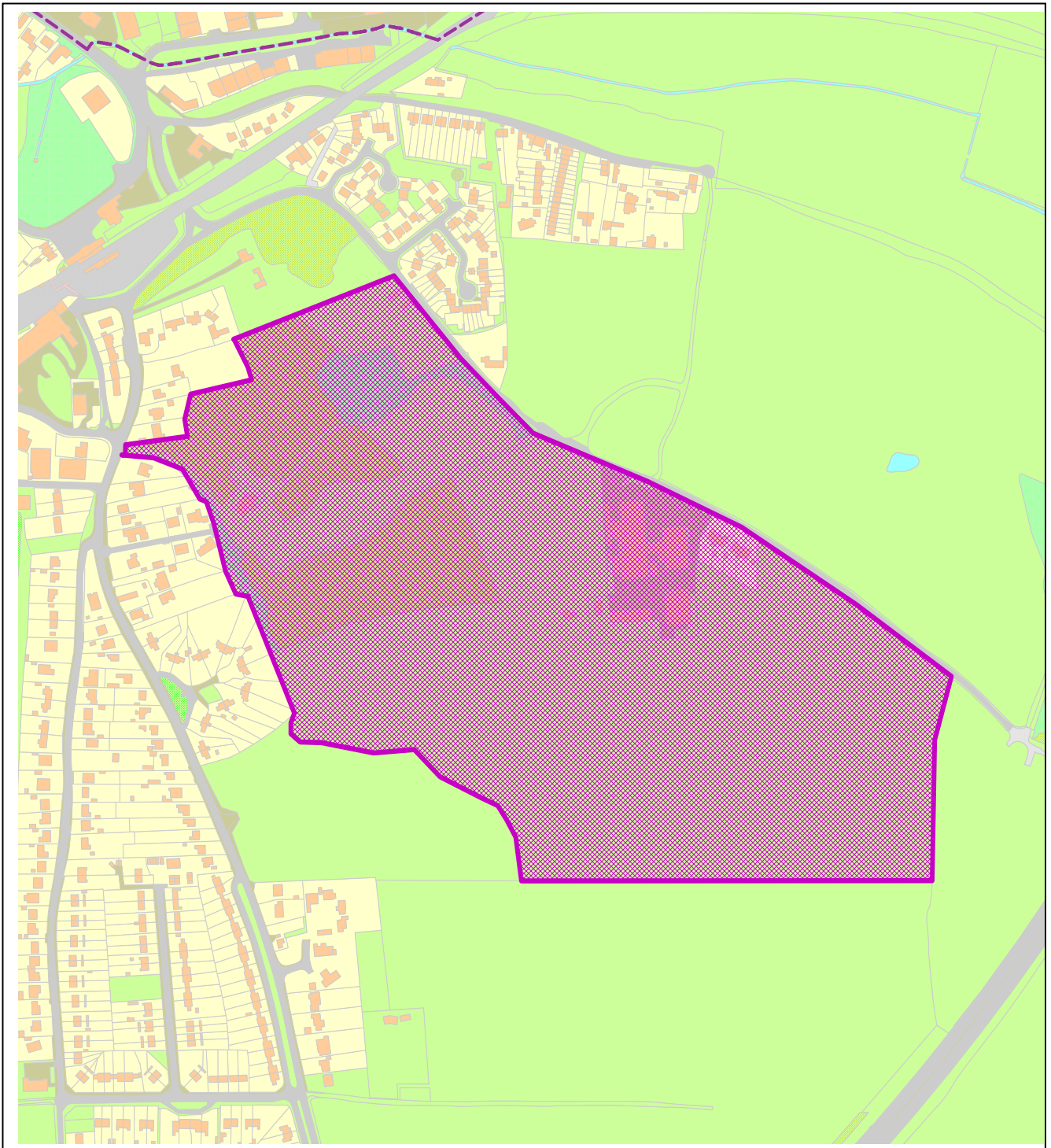
This material has been reproduced from Ordnance Survey digital map data with the permission of the controller of Her Majesty's Stationery Office, © Crown Copyright.

SNC0168 - Wymondham, Milestone Farm, Norwich Road



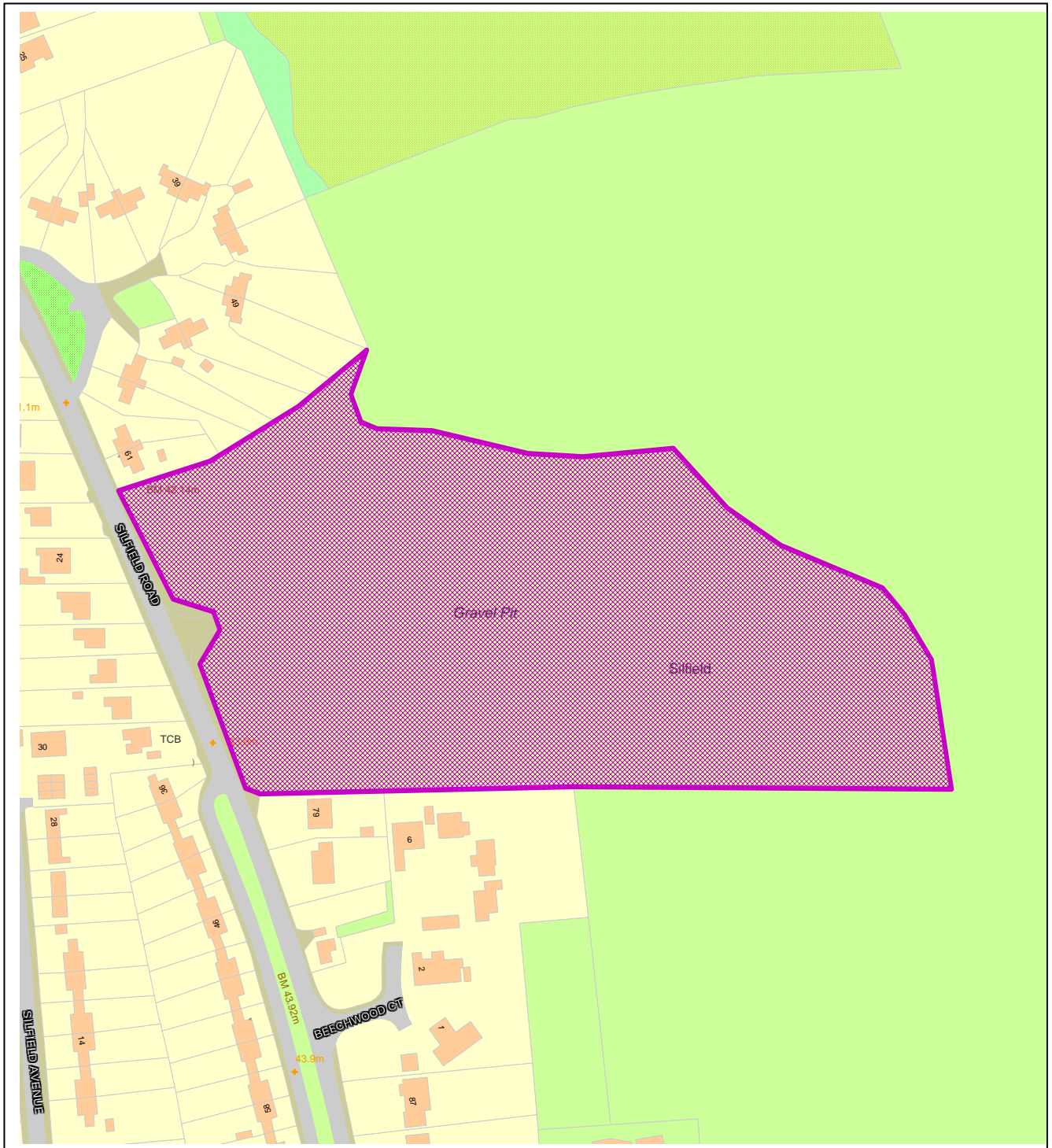
This material has been reproduced from Ordnance Survey digital map data with the permission of the controller of Her Majesty's Stationery Office, © Crown Copyright.

SNC0169 - Wymondham, Land at Right Up Lane



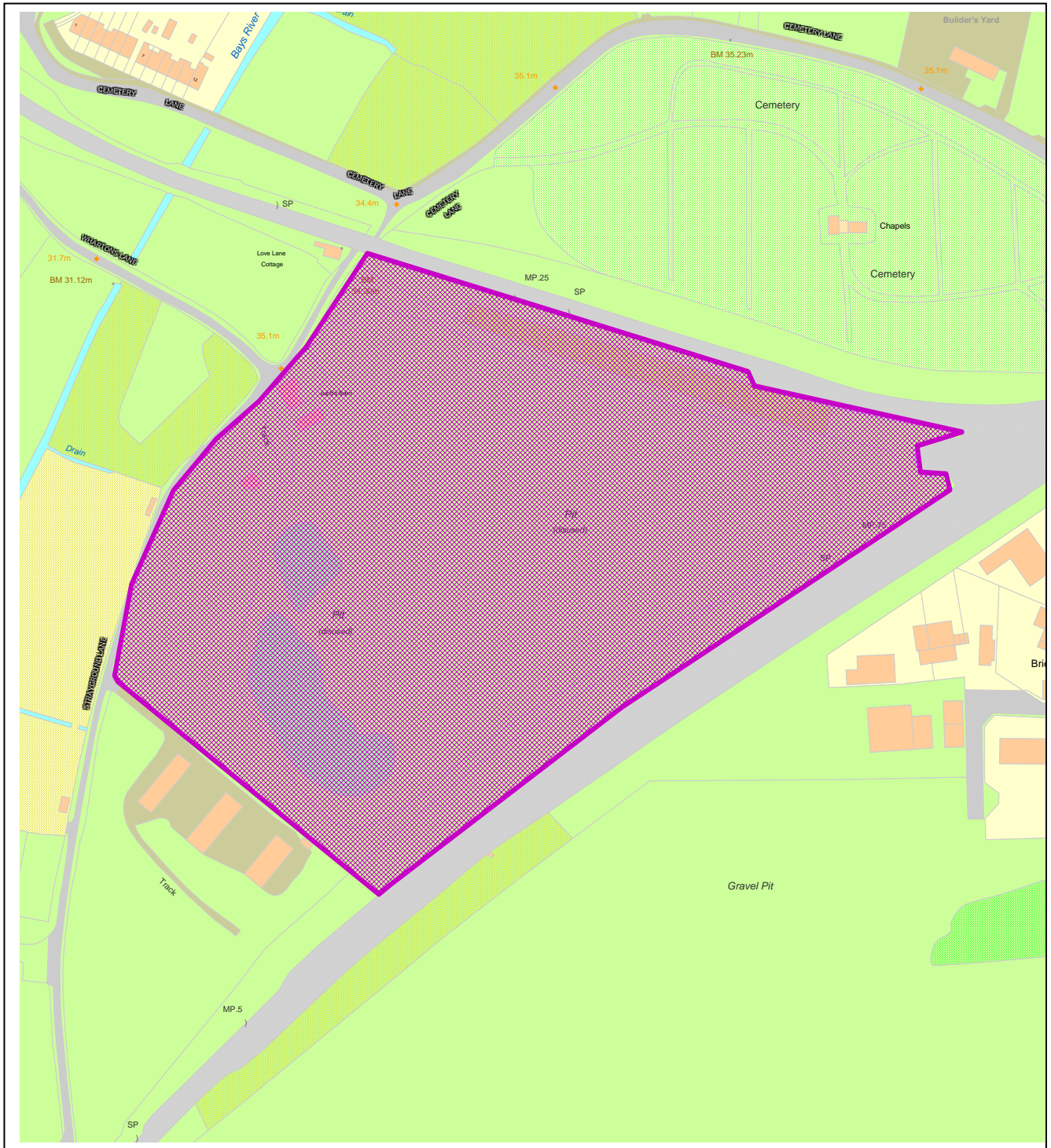
This material has been reproduced from Ordnance Survey digital map data with the permission of the controller of Her Majesty's Stationery Office, © Crown Copyright.

SNC0170 - Wymondham, Silfield Road Gravel Pit



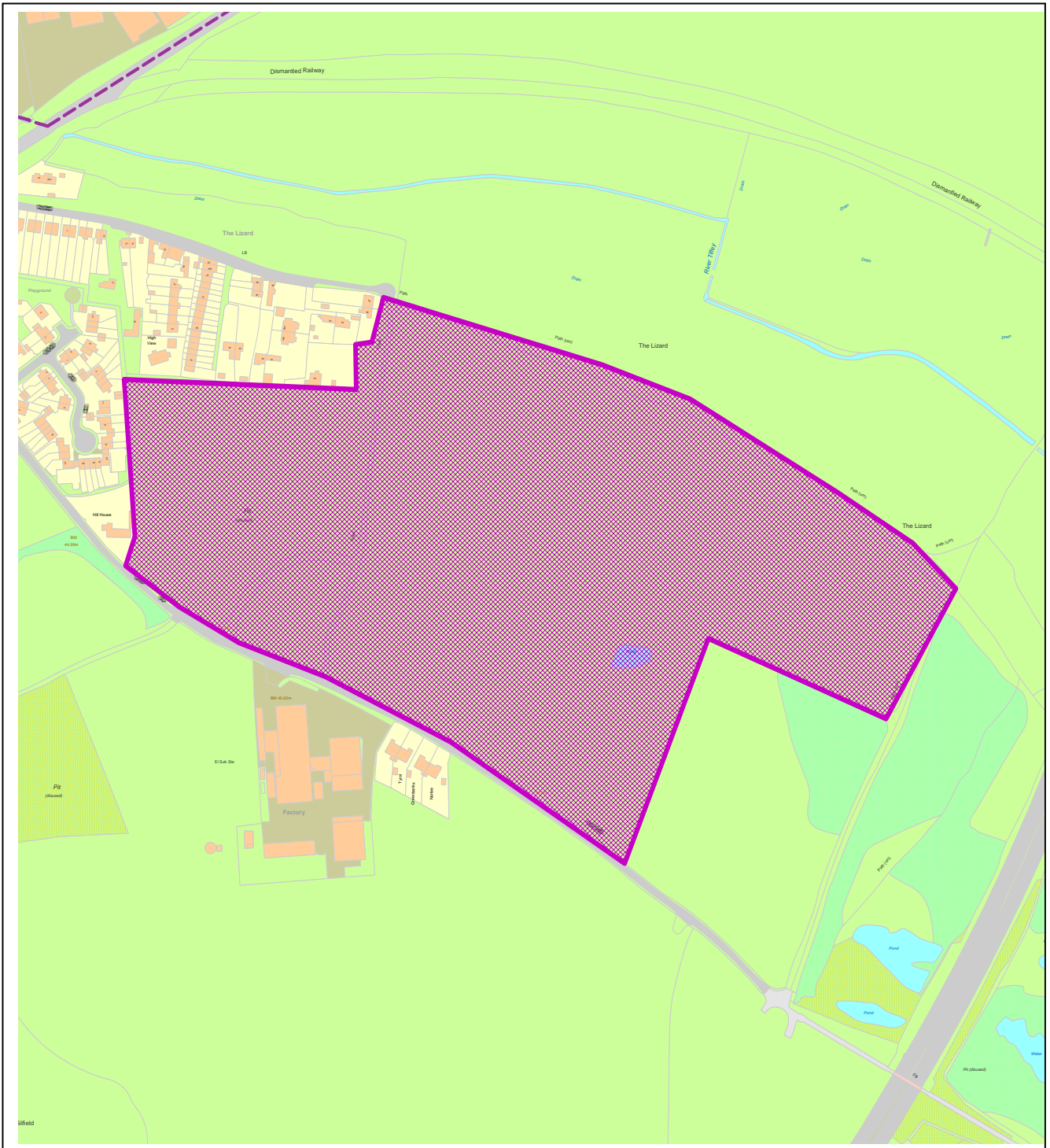
This material has been reproduced from Ordnance Survey digital map data with the permission of the controller of Her Majesty's Stationery Office, © Crown Copyright.

SNC0171 - Wymondham, Stayground Lane



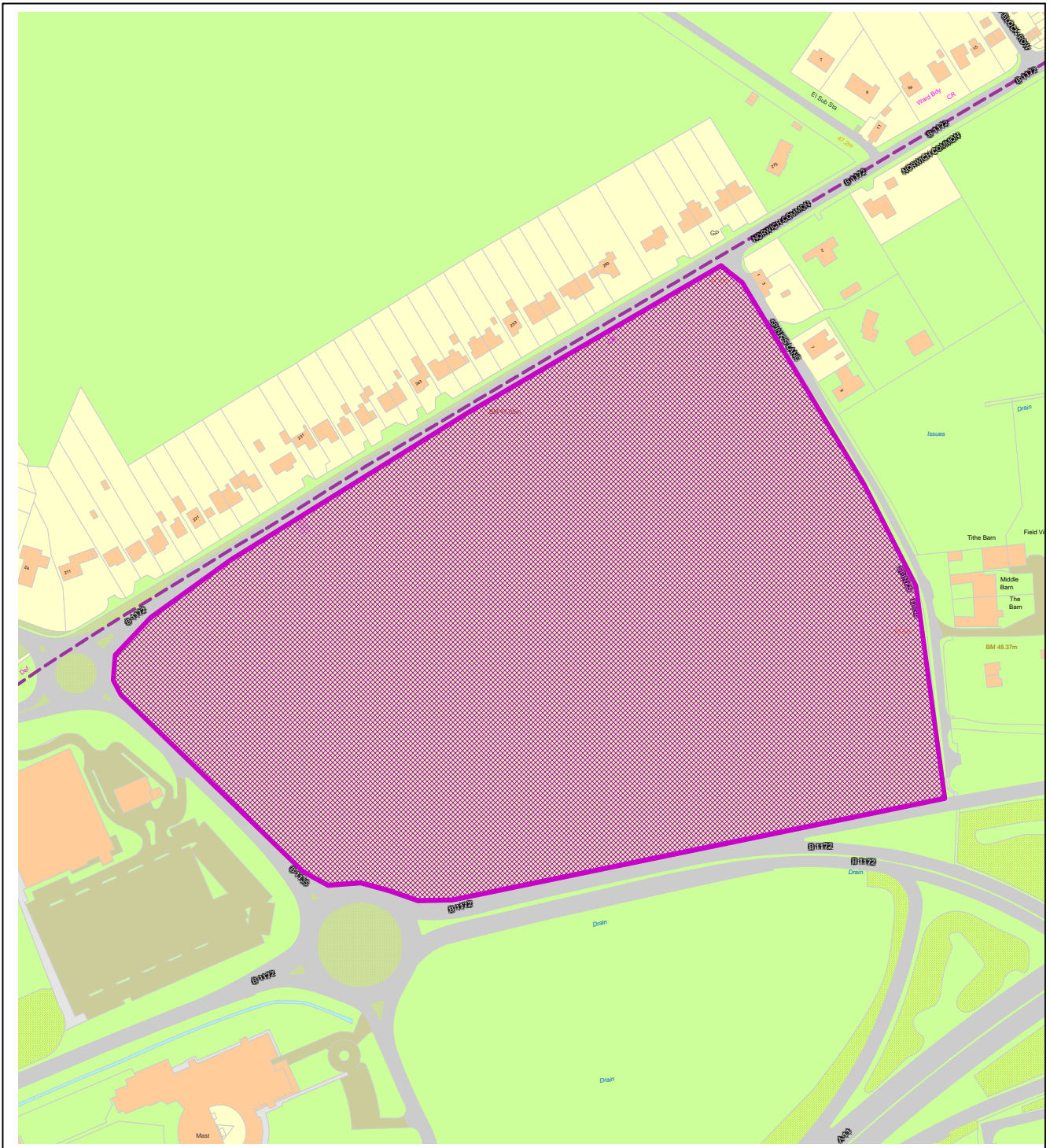
This material has been reproduced from Ordnance Survey digital map data with the permission of the controller of Her Majesty's Stationery Office, © Crown Copyright.

SNC0172 - Wymondham, Right Up Lane



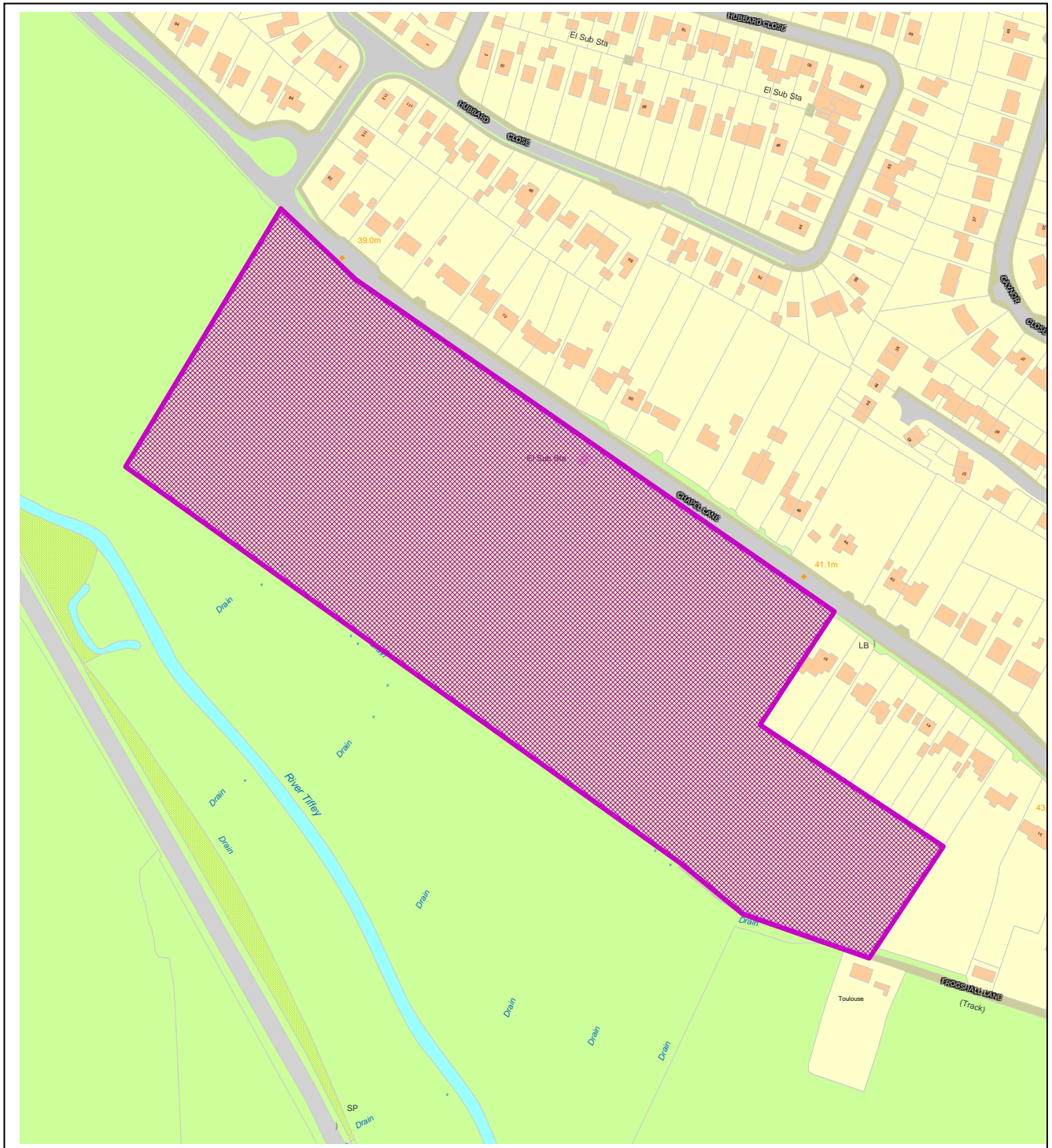
This material has been reproduced from Ordnance Survey digital map data with the permission of the controller of Her Majesty's Stationery Office, © Crown Copyright.

SNC0173 - Wymondham, Land opposite Norwich Common



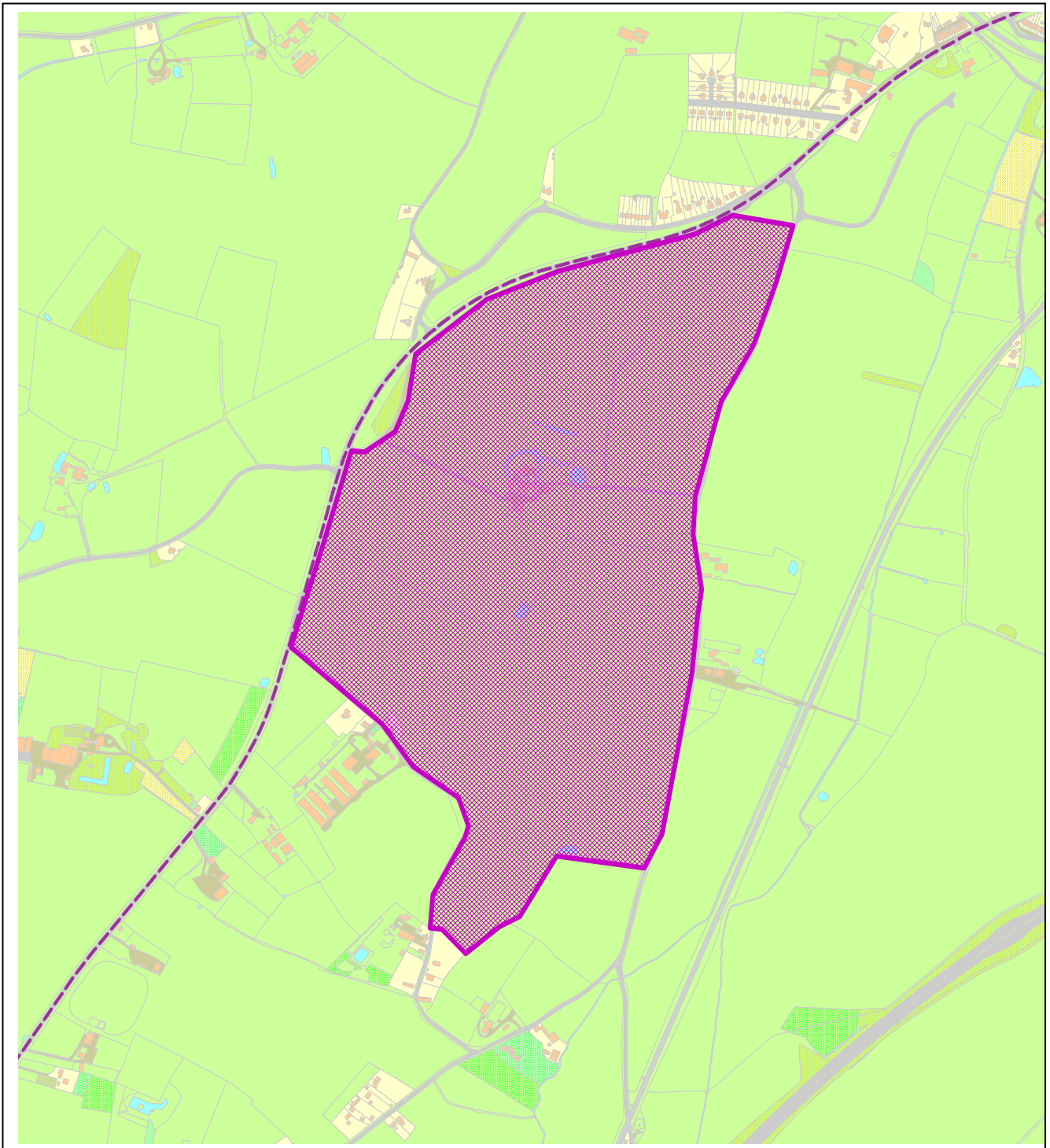
This material has been reproduced from Ordnance Survey digital map data with the permission of the controller of Her Majesty's Stationery Office, © Crown Copyright.

SNC0174 - Wymondham, Land off Chapel Lane



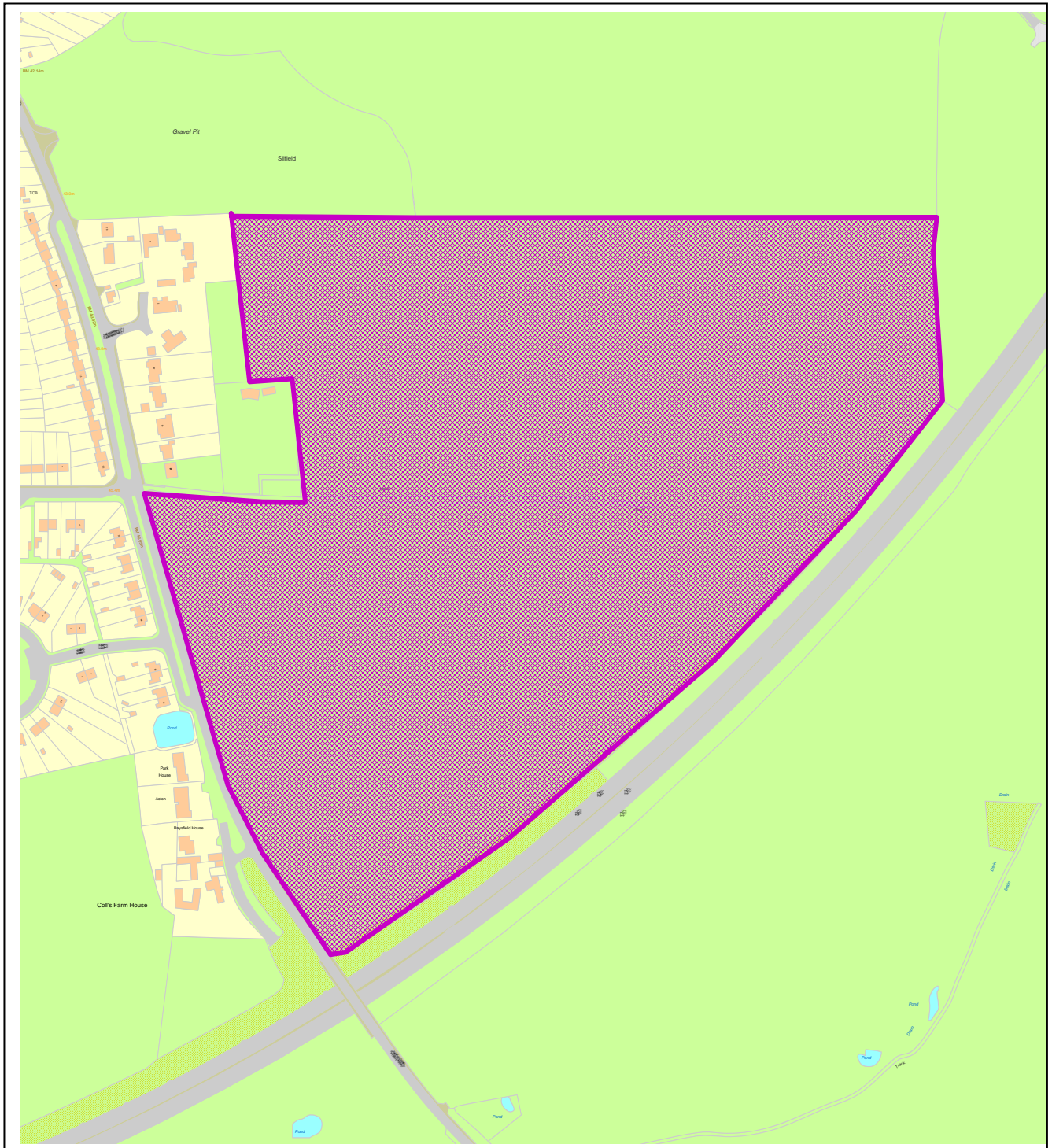
This material has been reproduced from Ordnance Survey digital map data with the permission of the controller of Her Majesty's Stationery Office, © Crown Copyright.

SNC0175 - Wymondham, Gunvil Hall, London
Road/Suton lane



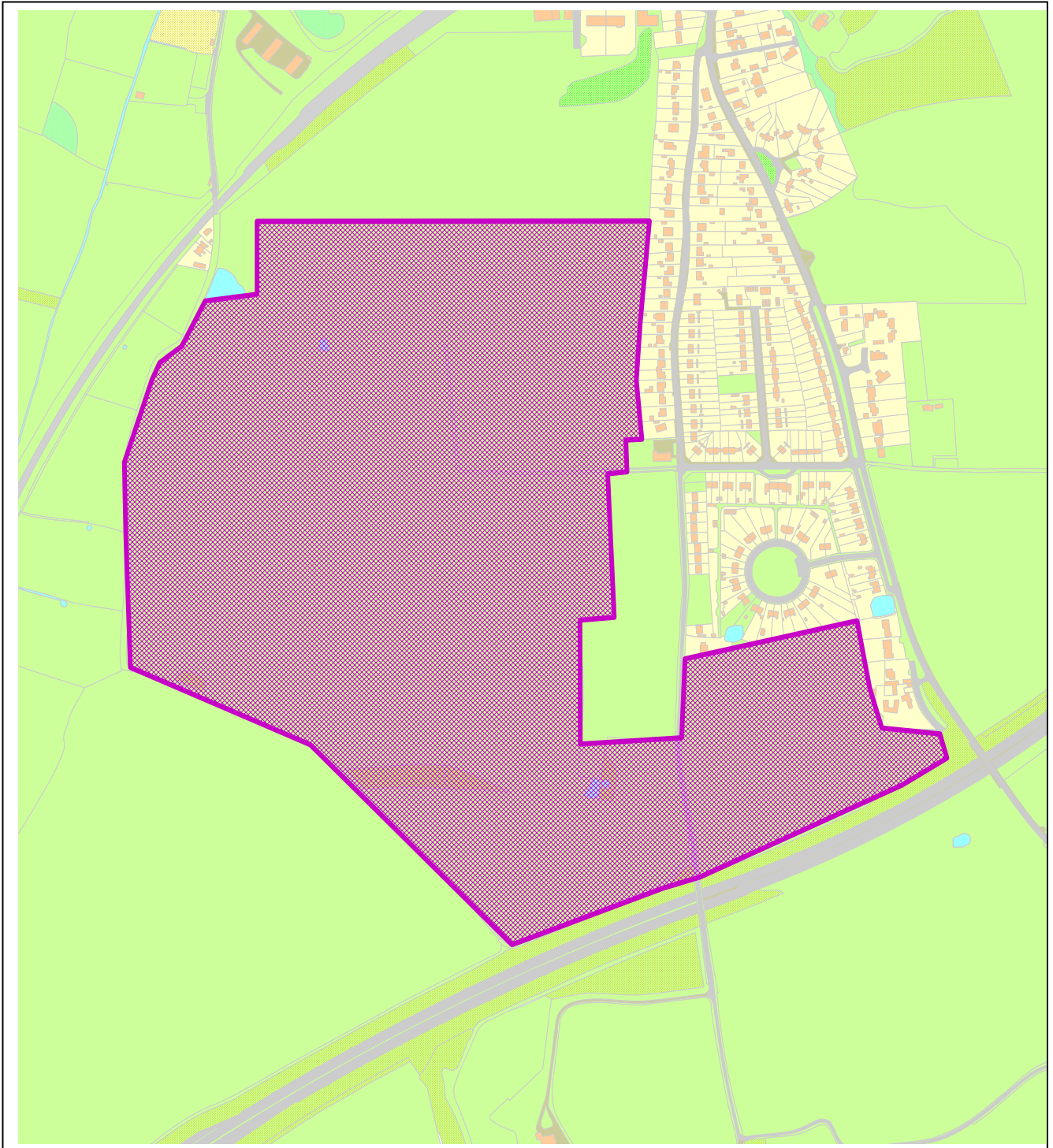
This material has been reproduced from Ordnance Survey digital map data with the permission of the controller of Her Majesty's Stationery Office, © Crown Copyright.

SNC0176 - Wymondham, Land at Silfield Road (East)



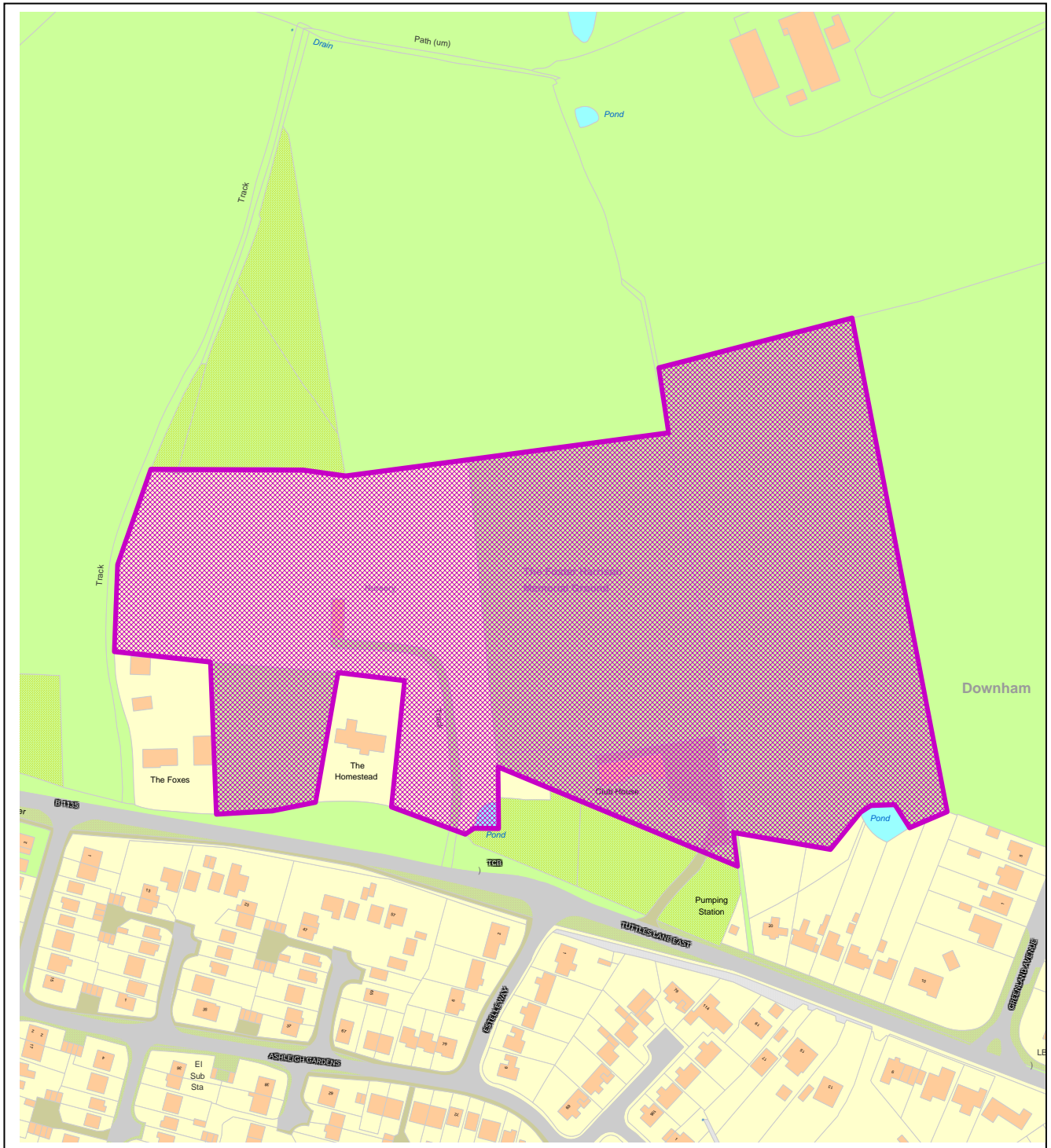
This material has been reproduced from Ordnance Survey digital map data with the permission of the controller of Her Majesty's Stationery Office, © Crown Copyright.

SNC0177 - Wymondham, Land West of Silfield Road



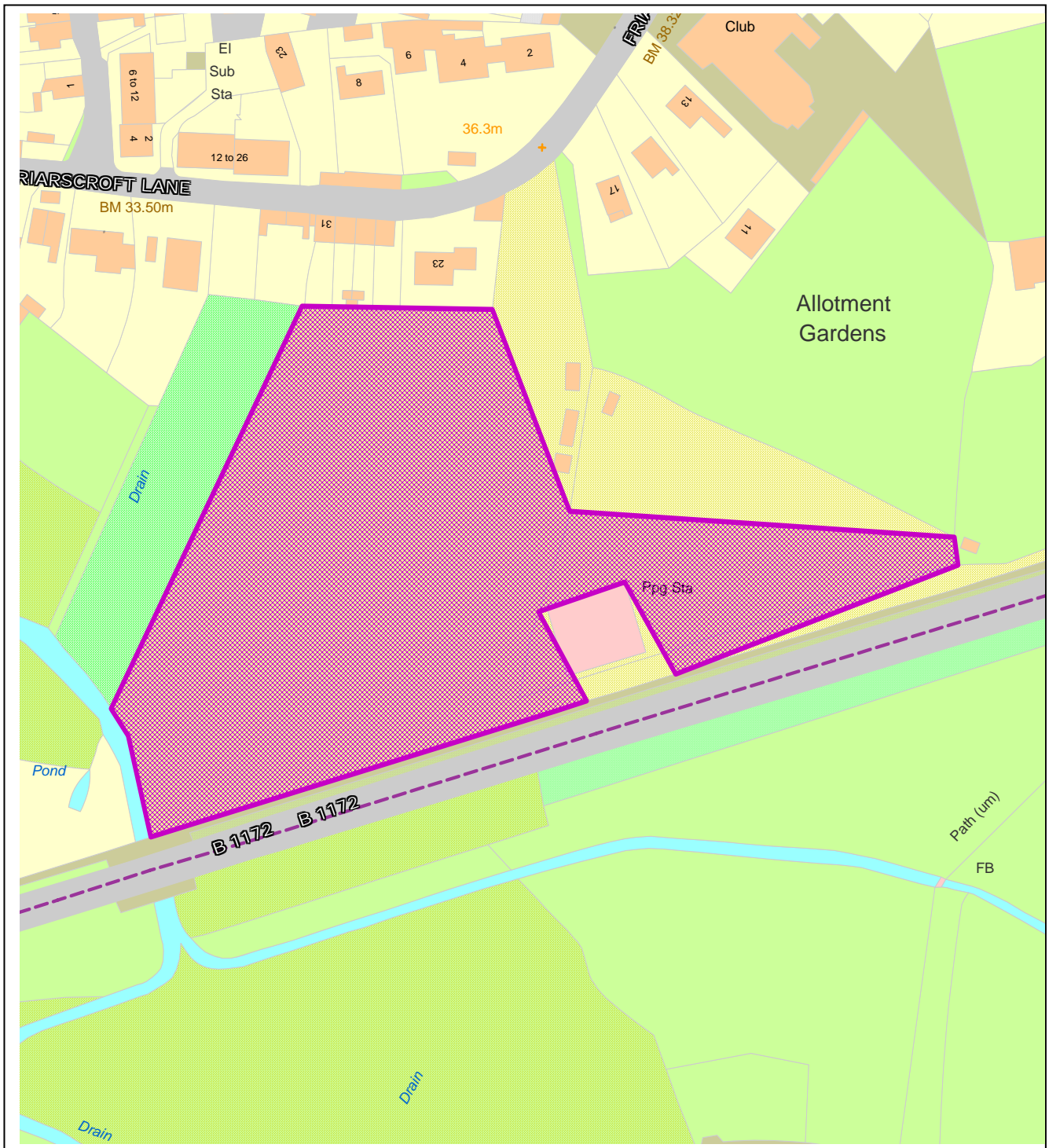
This material has been reproduced from Ordnance Survey digital map data with the permission of the controller of Her Majesty's Stationery Office, © Crown Copyright.

SNC0178 – Wymondham, Tuttles Lane



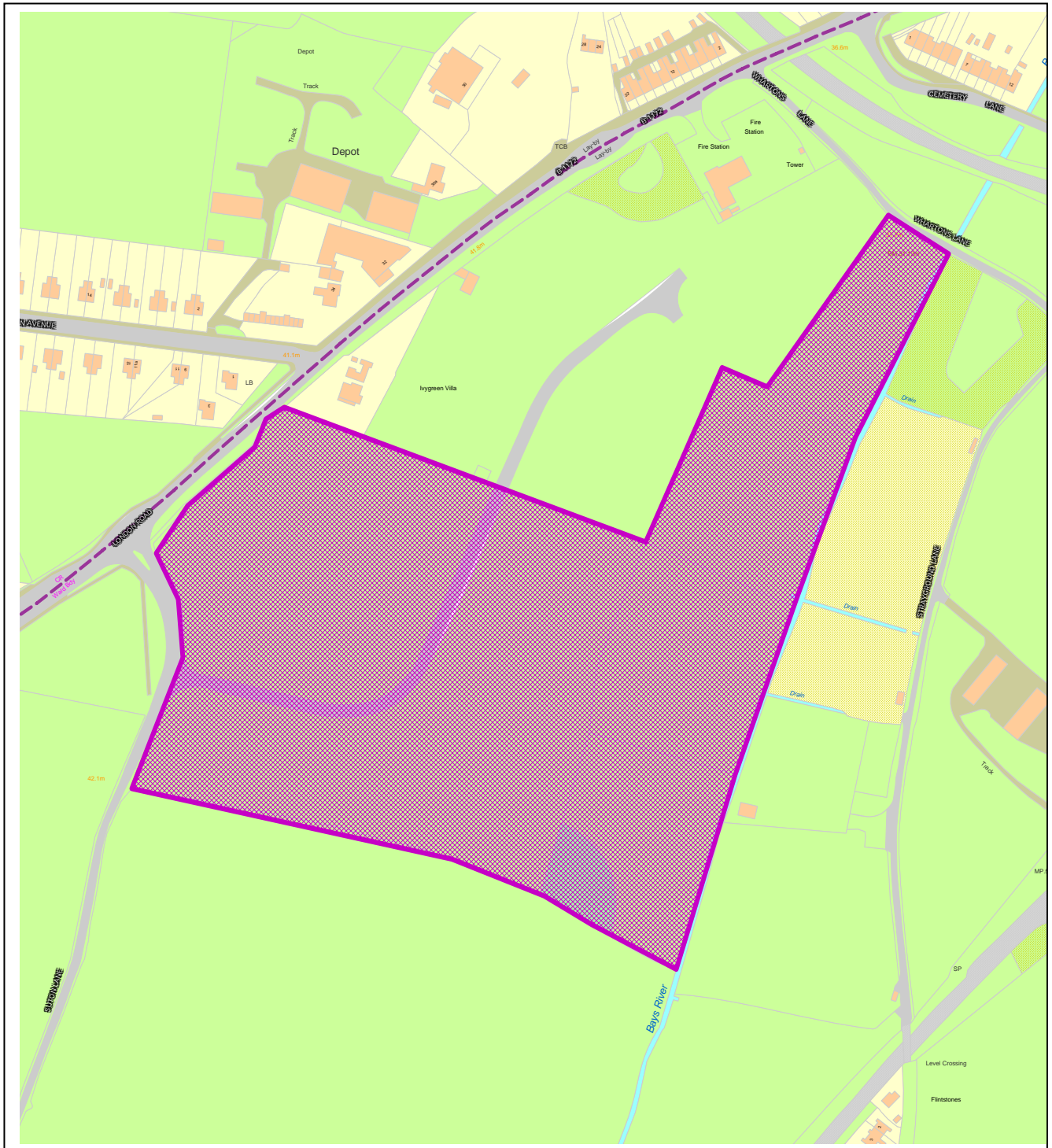
This material has been reproduced from Ordnance Survey digital map data with the permission of the controller of Her Majesty's Stationery Office, © Crown Copyright.

SNC0179 – Wymondham, Friarscroft Lane Allotment Gardens



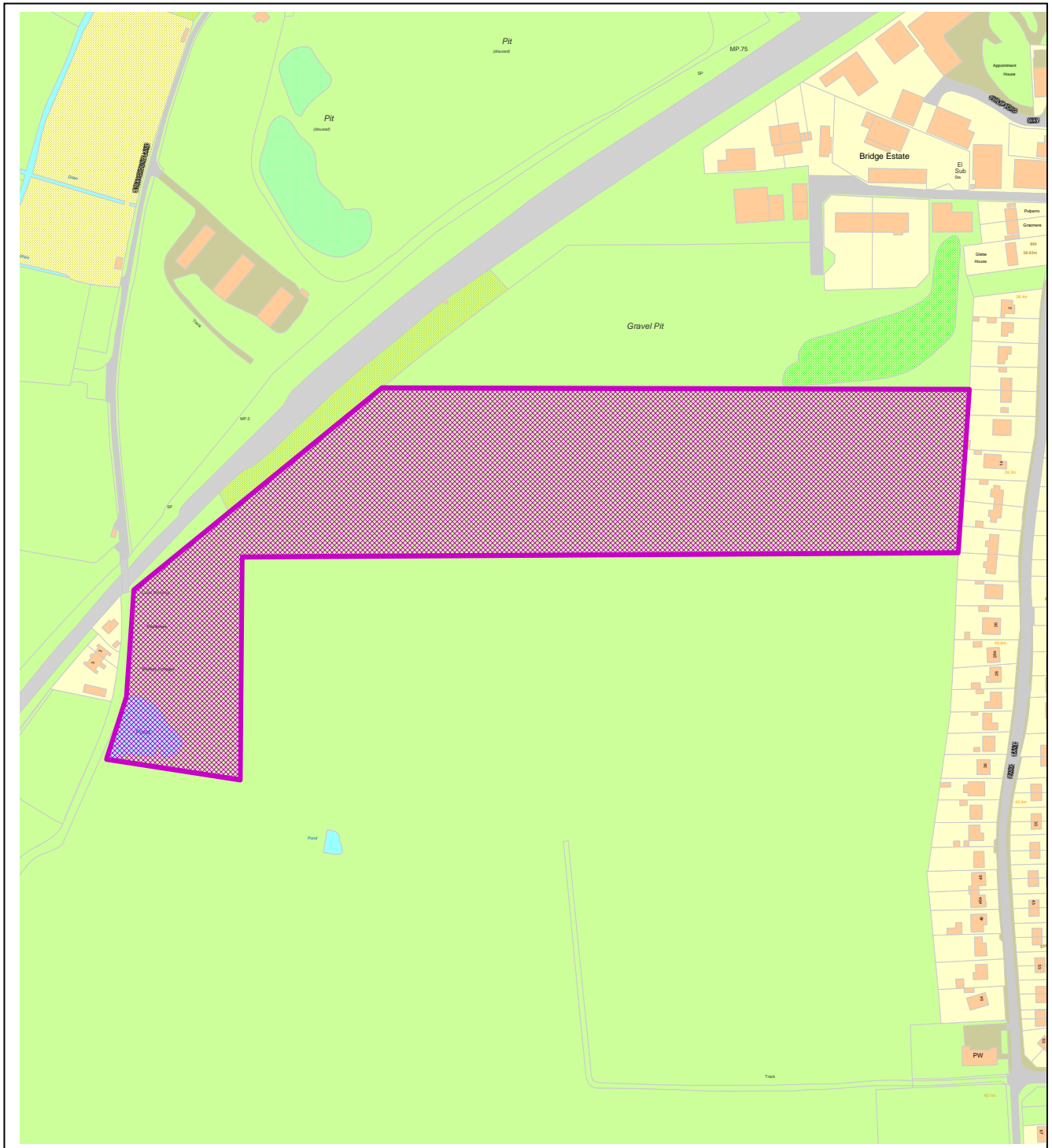
This material has been reproduced from Ordnance Survey digital map data with the permission of the controller of Her Majesty's Stationery Office, © Crown Copyright.

SNC0180 – Wymondham, Sutton Lane



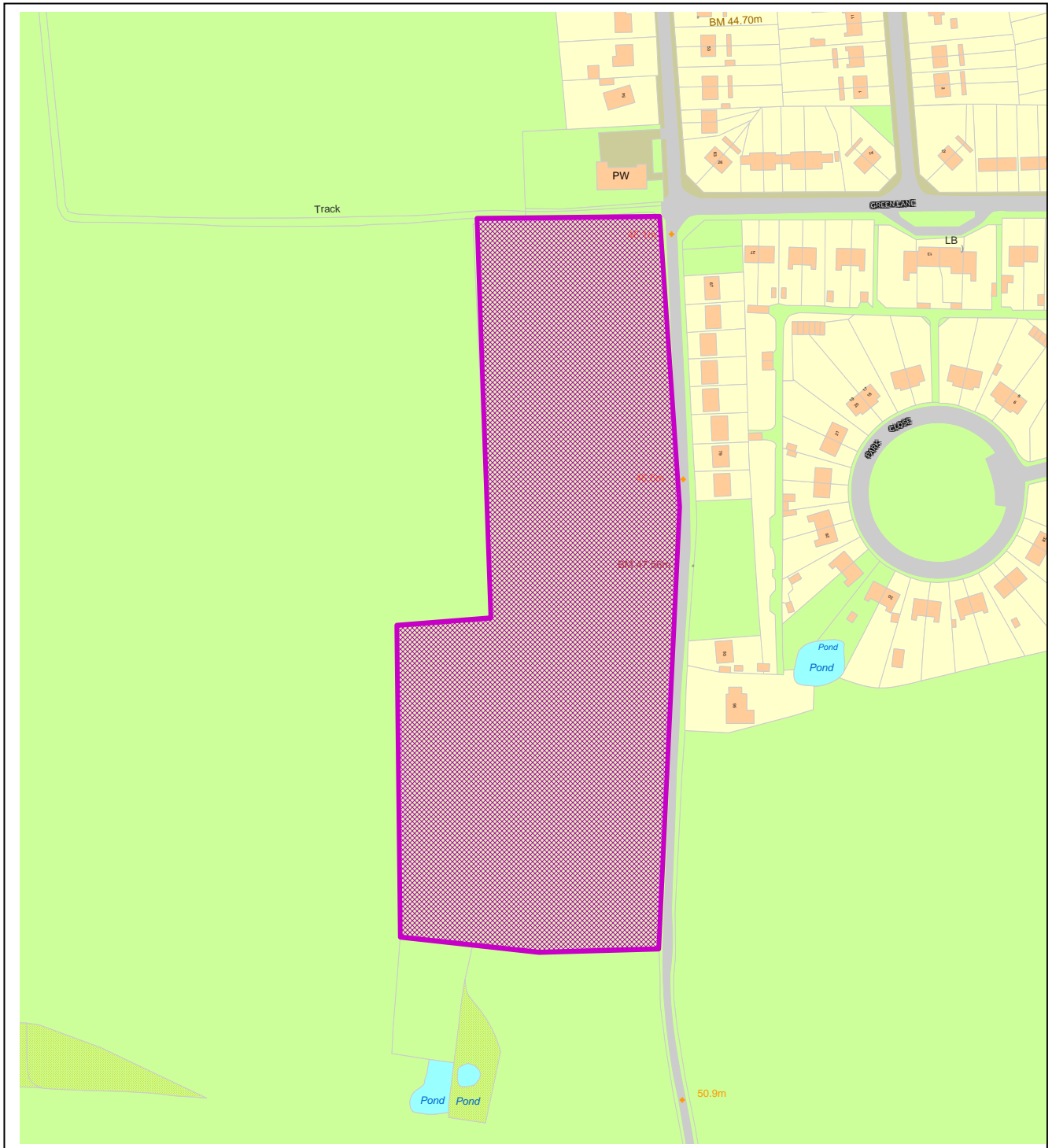
This material has been reproduced from Ordnance Survey digital map data with the permission of the controller of Her Majesty's Stationery Office, © Crown Copyright.

SNC0181 – Wymondham, South of Employment Land, Silfield Road



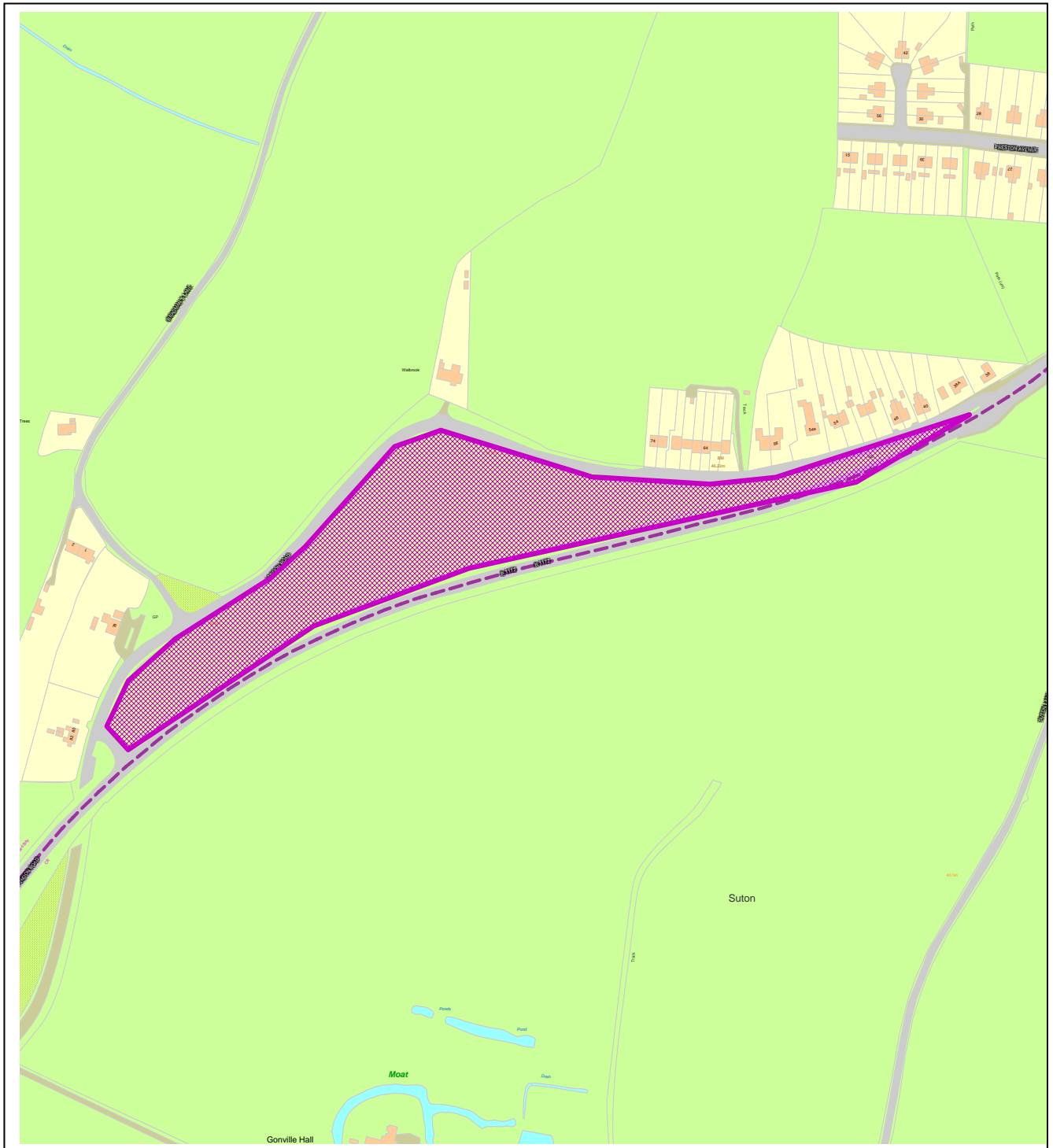
This material has been reproduced from Ordnance Survey digital map data with the permission of the controller of Her Majesty's Stationery Office, © Crown Copyright.

SNC0182 – Wymondham, Park Lane, Silfield



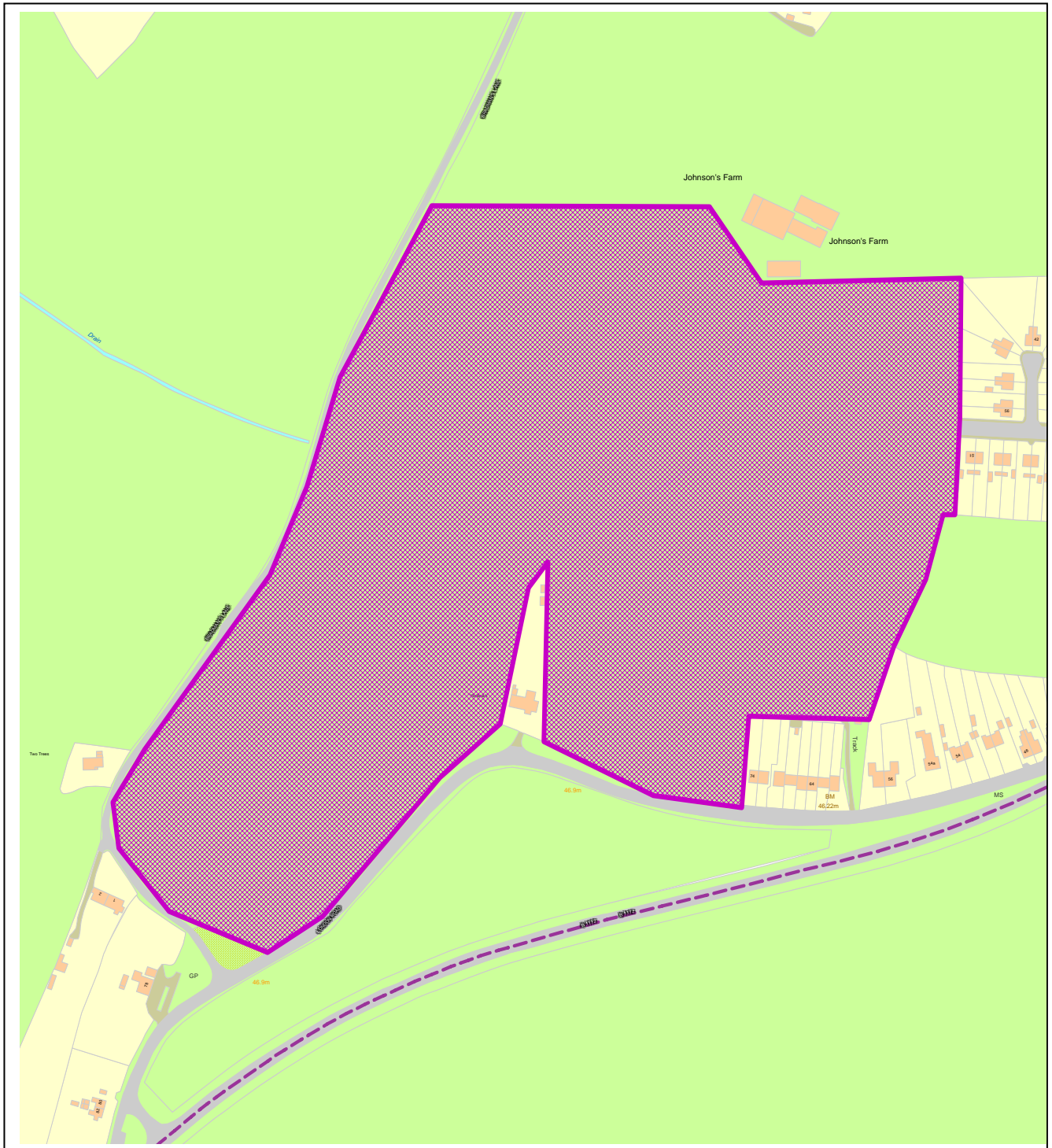
This material has been reproduced from Ordnance Survey digital map data with the permission of the controller of Her Majesty's Stationery Office, © Crown Copyright.

SNC0183 – Wymondham, Land at London Road



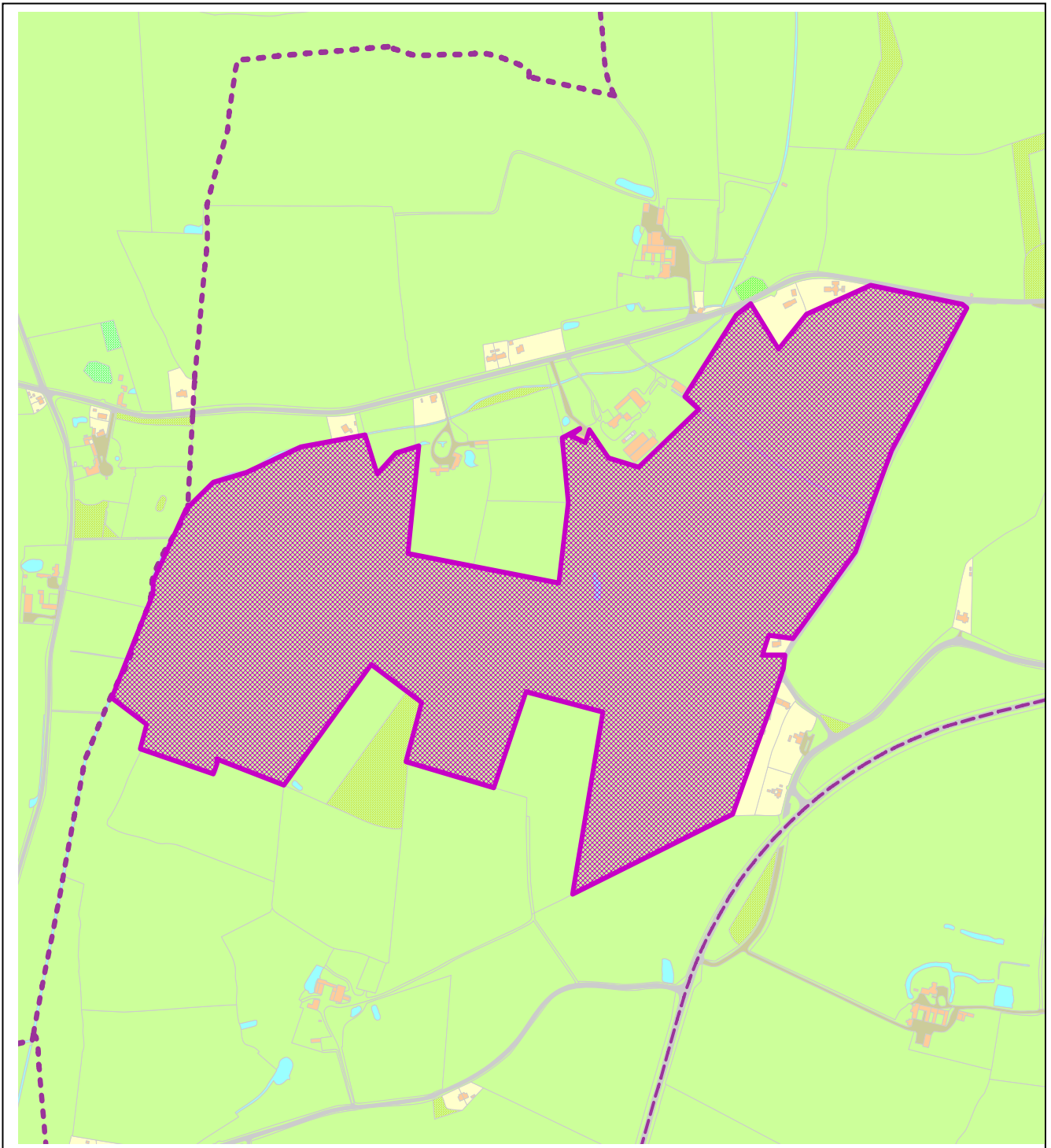
This material has been reproduced from Ordnance Survey digital map data with the permission of the controller of Her Majesty's Stationery Office, © Crown Copyright.

SNC0184 – Wymondham, Preston Avenue



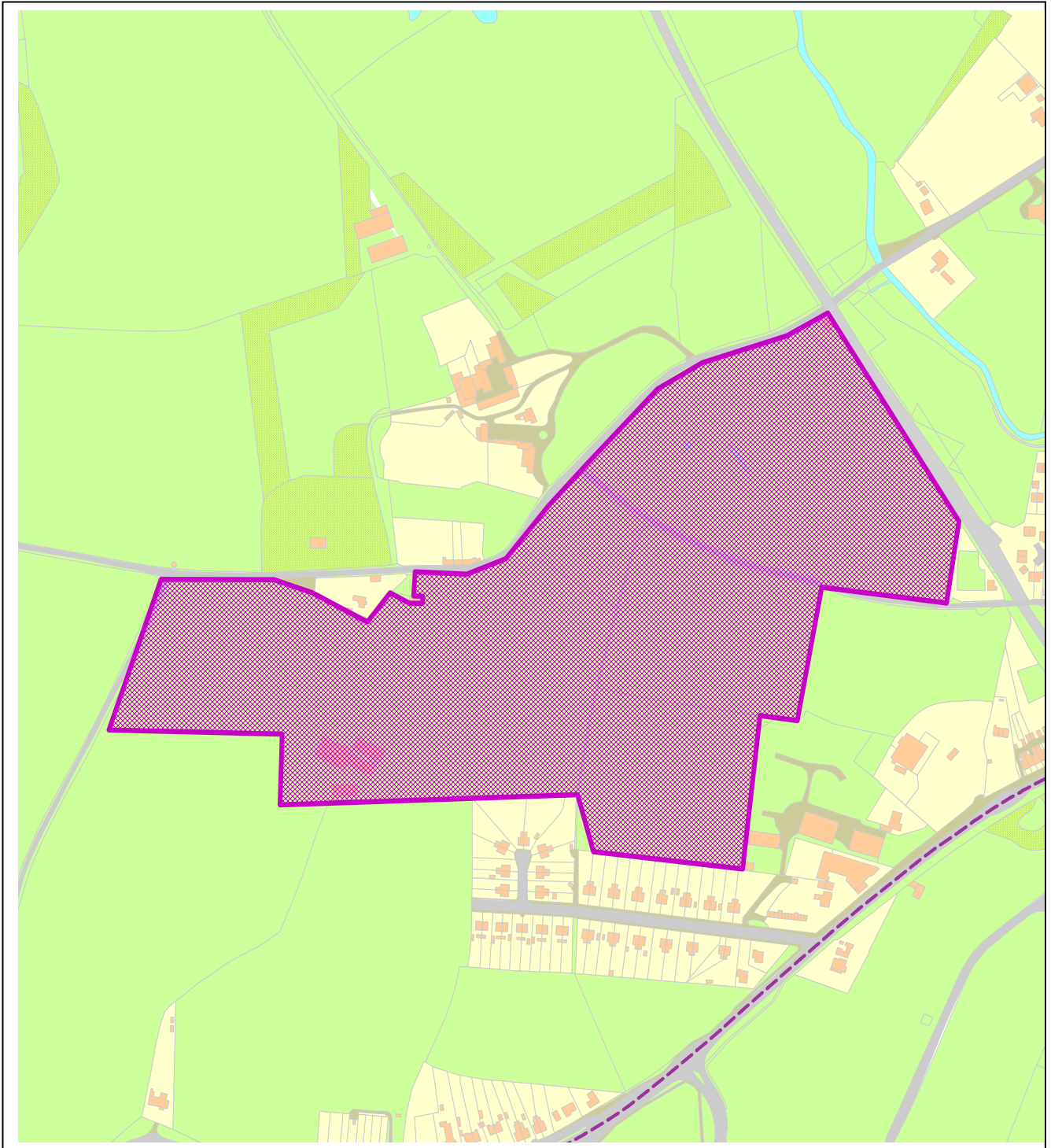
This material has been reproduced from Ordnance Survey digital map data with the permission of the controller of Her Majesty's Stationery Office, © Crown Copyright.

SNC0185 – Wymondham, Bradmans Lane/Cavick Road



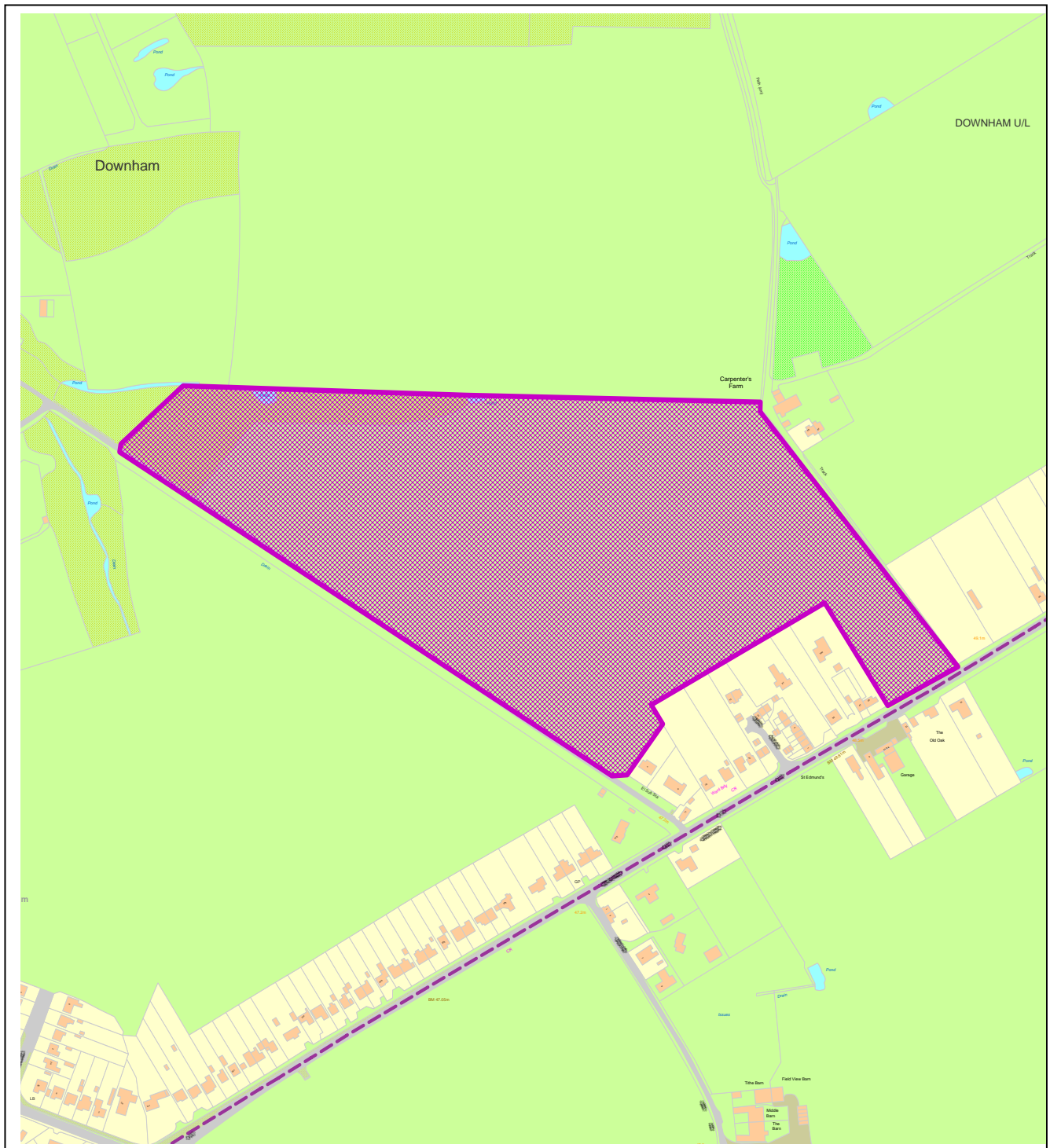
This material has been reproduced from Ordnance Survey digital map data with the permission of the controller of Her Majesty's Stationery Office, © Crown Copyright.

SNC0186 – Wymondham, Preston Avenue



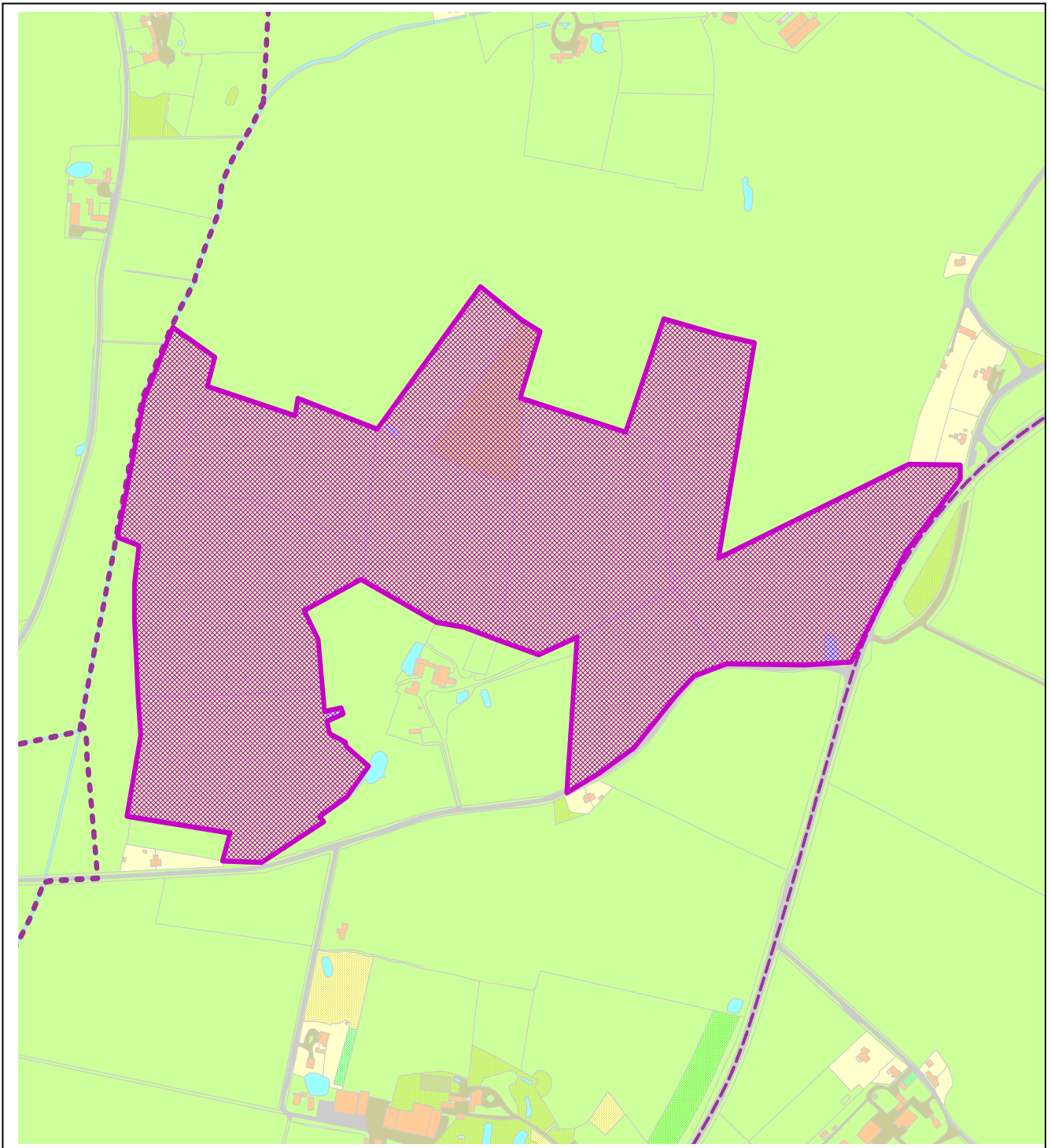
This material has been reproduced from Ordnance Survey digital map data with the permission of the controller of Her Majesty's Stationery Office, © Crown Copyright.

SNC0187 – Wymondham, Land at Norwich Common



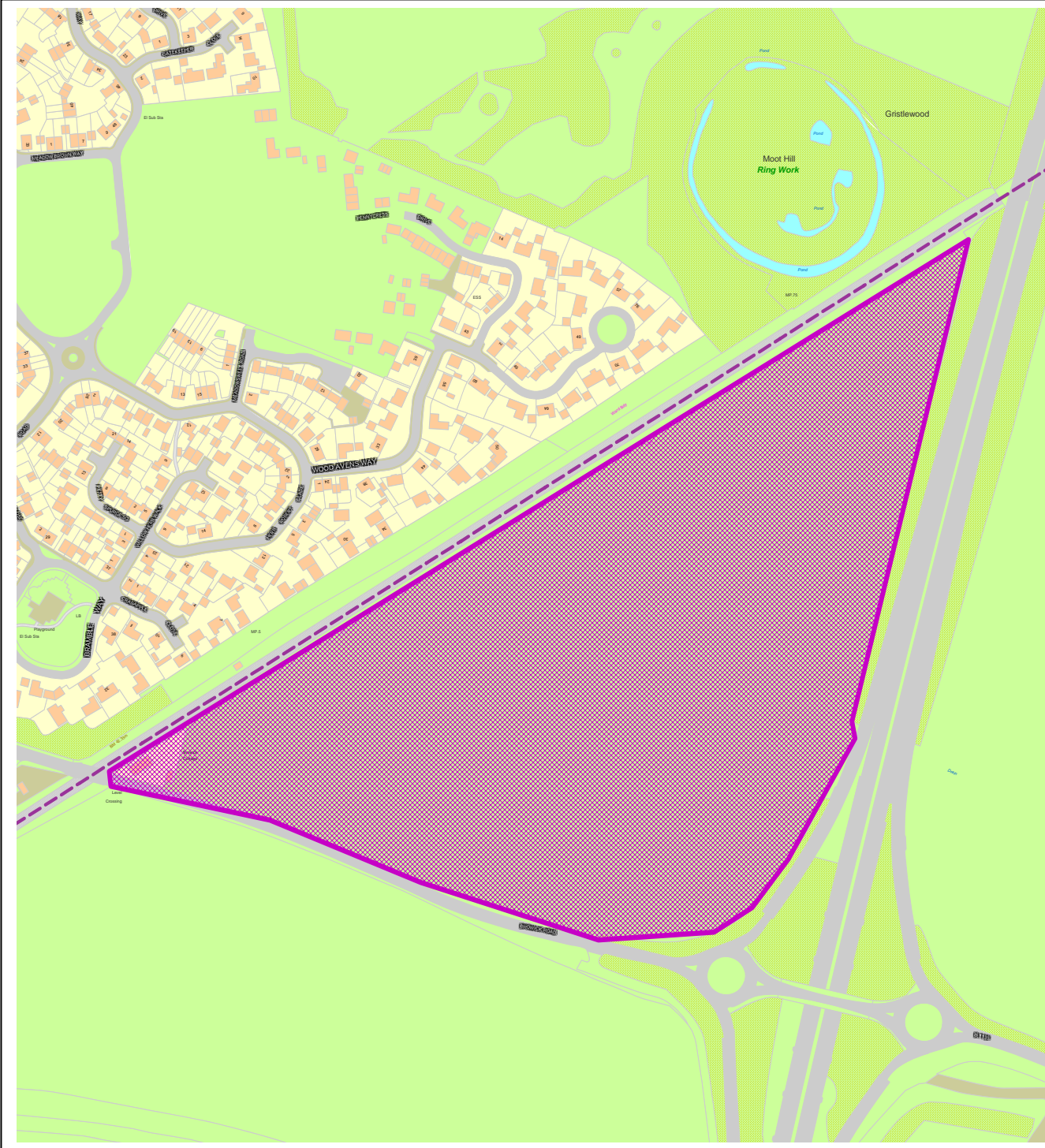
This material has been reproduced from Ordnance Survey digital map data with the permission of the controller of Her Majesty's Stationery Office, © Crown Copyright.

SNC0188 – Wymondham, Land at Morley Lane



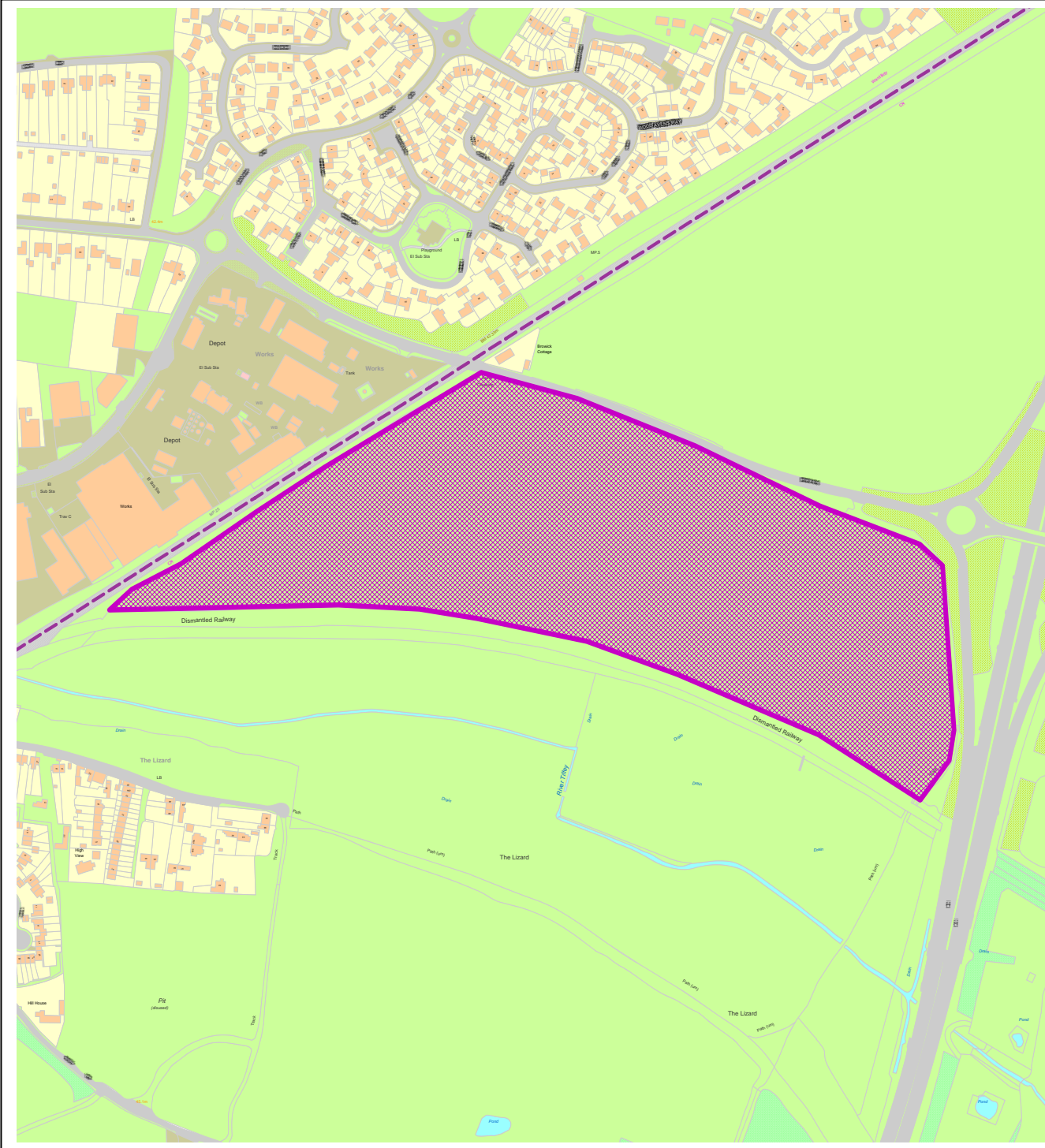
This material has been reproduced from Ordnance Survey digital map data with the permission of the controller of Her Majesty's Stationery Office, © Crown Copyright.

SNC0189 – Wymondham, North of Browick Road



This material has been reproduced from Ordnance Survey digital map data with the permission of the controller of Her Majesty's Stationery Office, © Crown Copyright.

SNC0190 – Wymondham, South of Browick Road



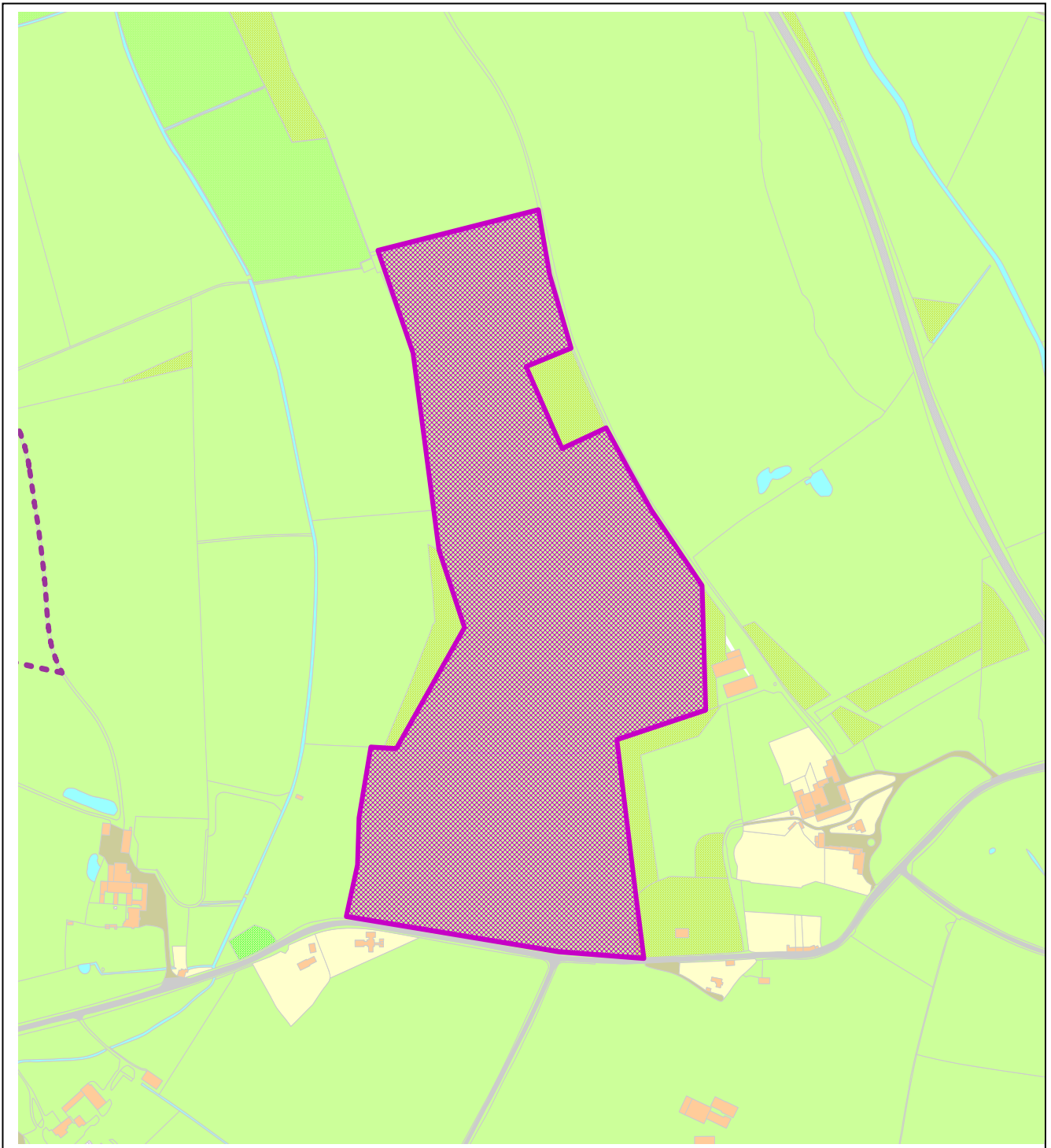
This material has been reproduced from Ordnance Survey digital map data with the permission of the controller of Her Majesty's Stationery Office, © Crown Copyright.

SNC0191 – Wymondham, Land at Downham Grove



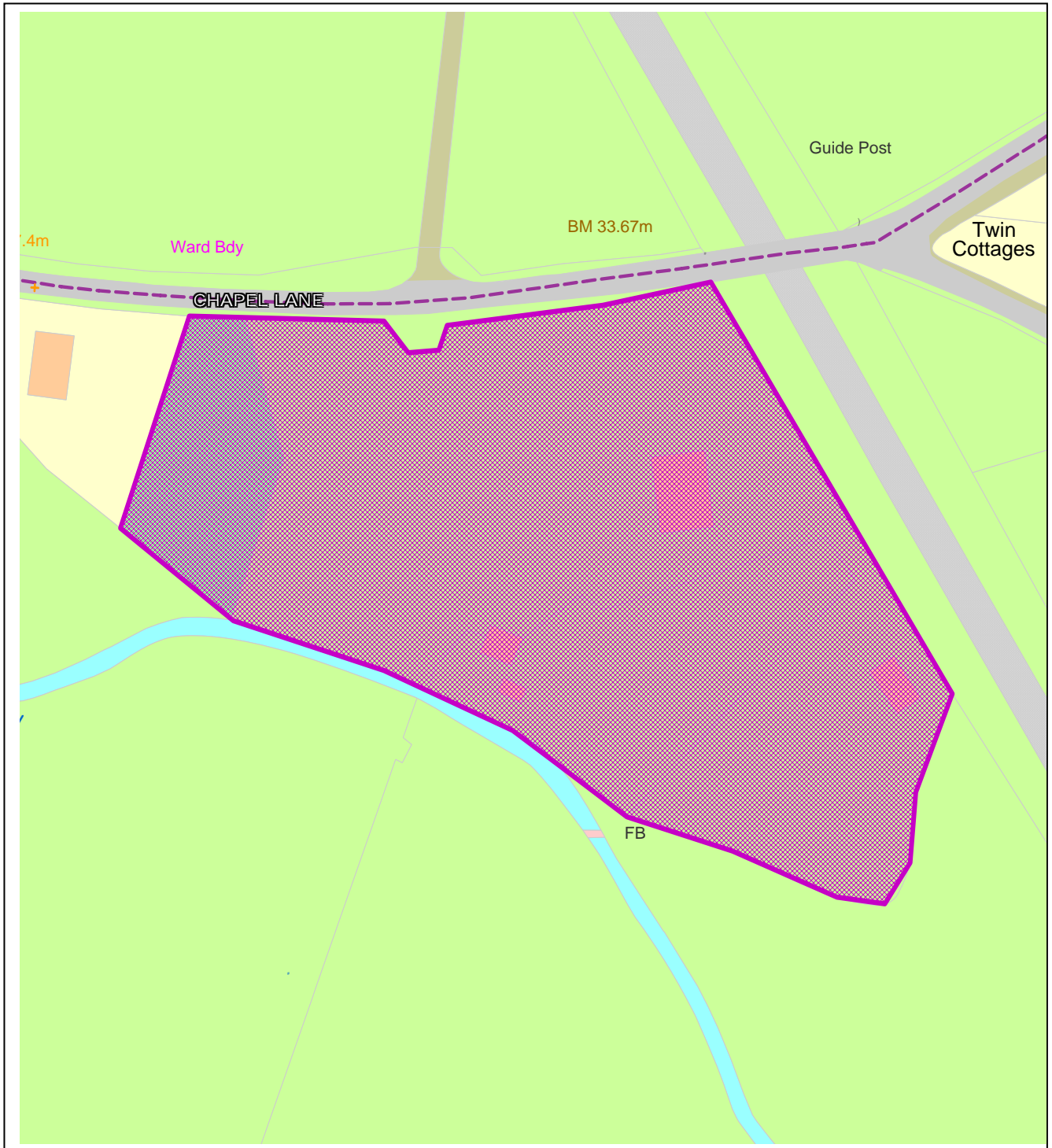
This material has been reproduced from Ordnance Survey digital map data with the permission of the controller of Her Majesty's Stationery Office, © Crown Copyright.

SNC0192 – Wymondham, Land at Cavick Road



This material has been reproduced from Ordnance Survey digital map data with the permission of the controller of Her Majesty's Stationery Office, © Crown Copyright.

SNC0193 – Wymondham, Land at Chapel Lane



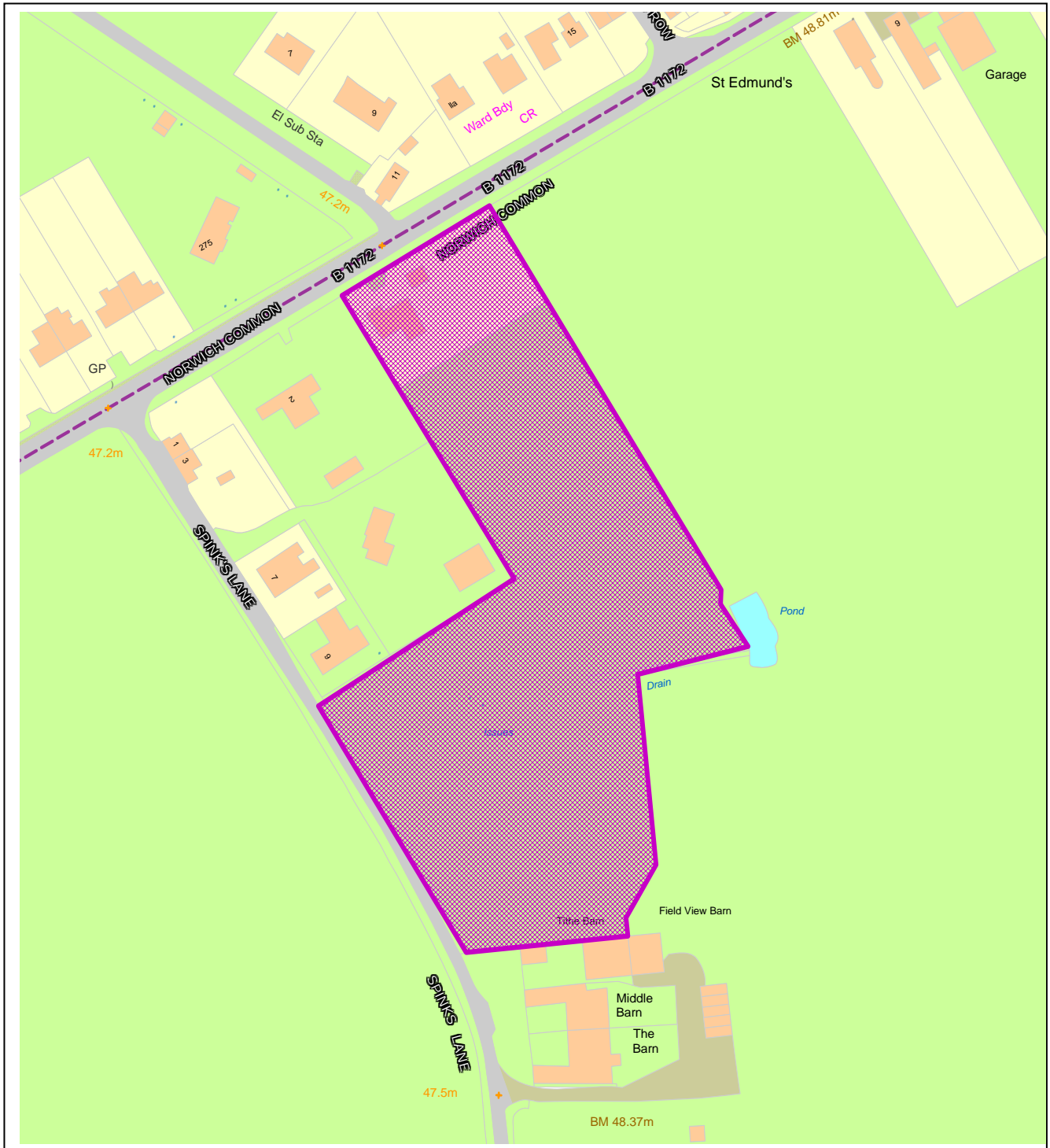
This material has been reproduced from Ordnance Survey digital map data with the permission of the controller of Her Majesty's Stationery Office, © Crown Copyright.

SNC0194 – Wymondham, Land at Abbey Cars, Harts Farm Road



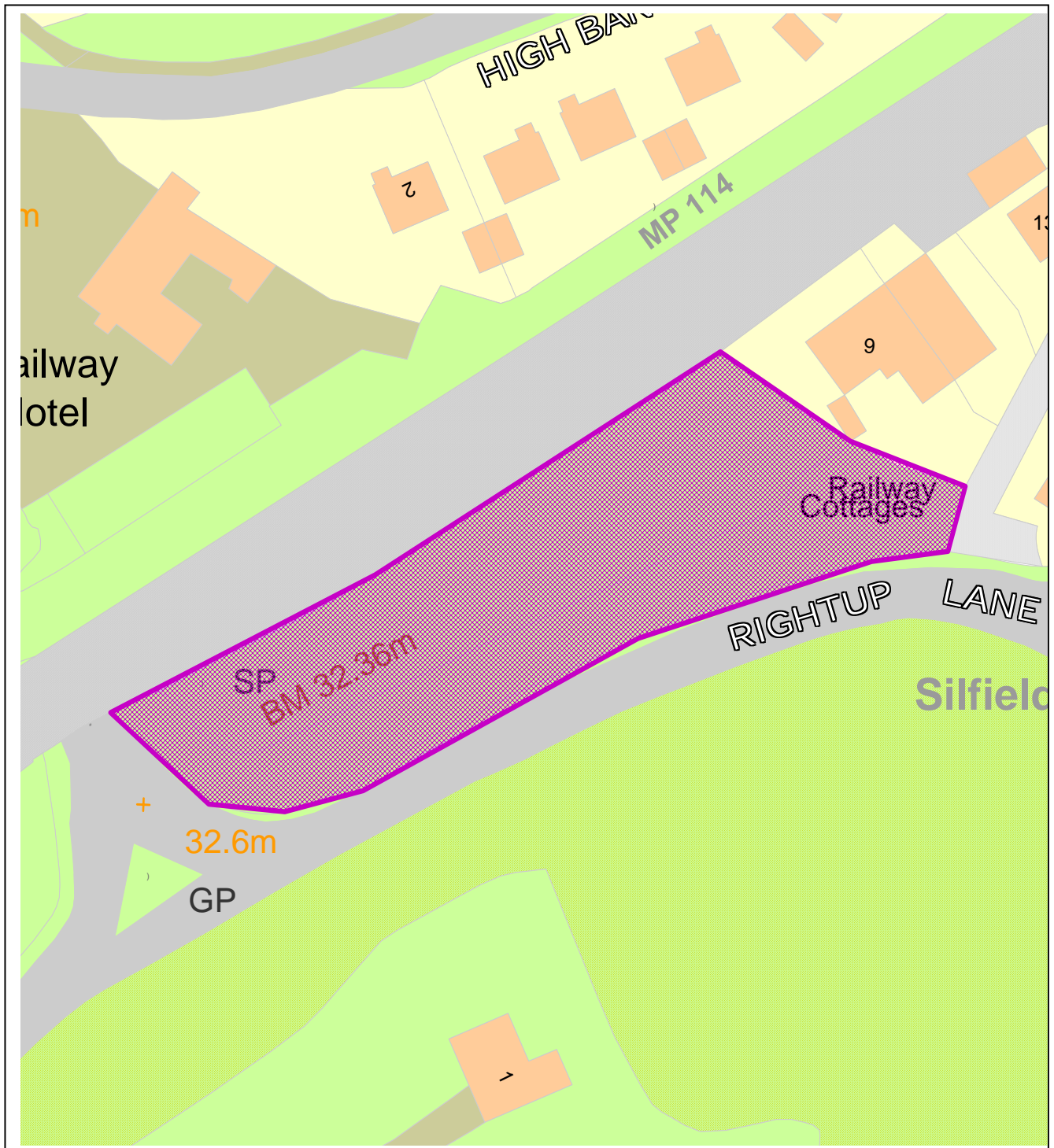
This material has been reproduced from Ordnance Survey digital map data with the permission of the controller of Her Majesty's Stationery Office, © Crown Copyright.

SNC0195 – Wymondham, Land at Norwich Common



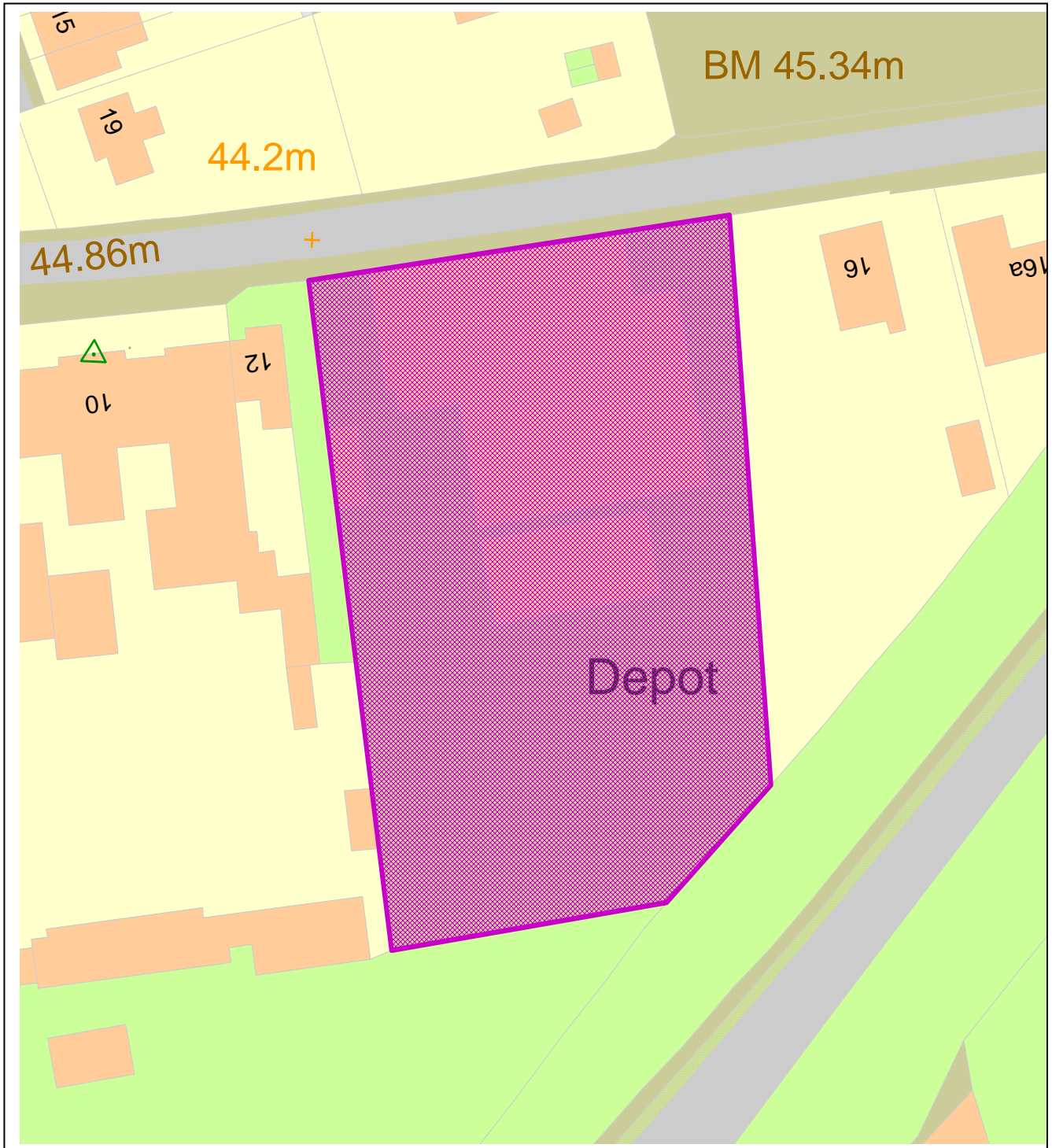
This material has been reproduced from Ordnance Survey digital map data with the permission of the controller of Her Majesty's Stationery Office, © Crown Copyright.

SNC0196 – Wymondham, Former Railway Yard East,
Right Up Lane



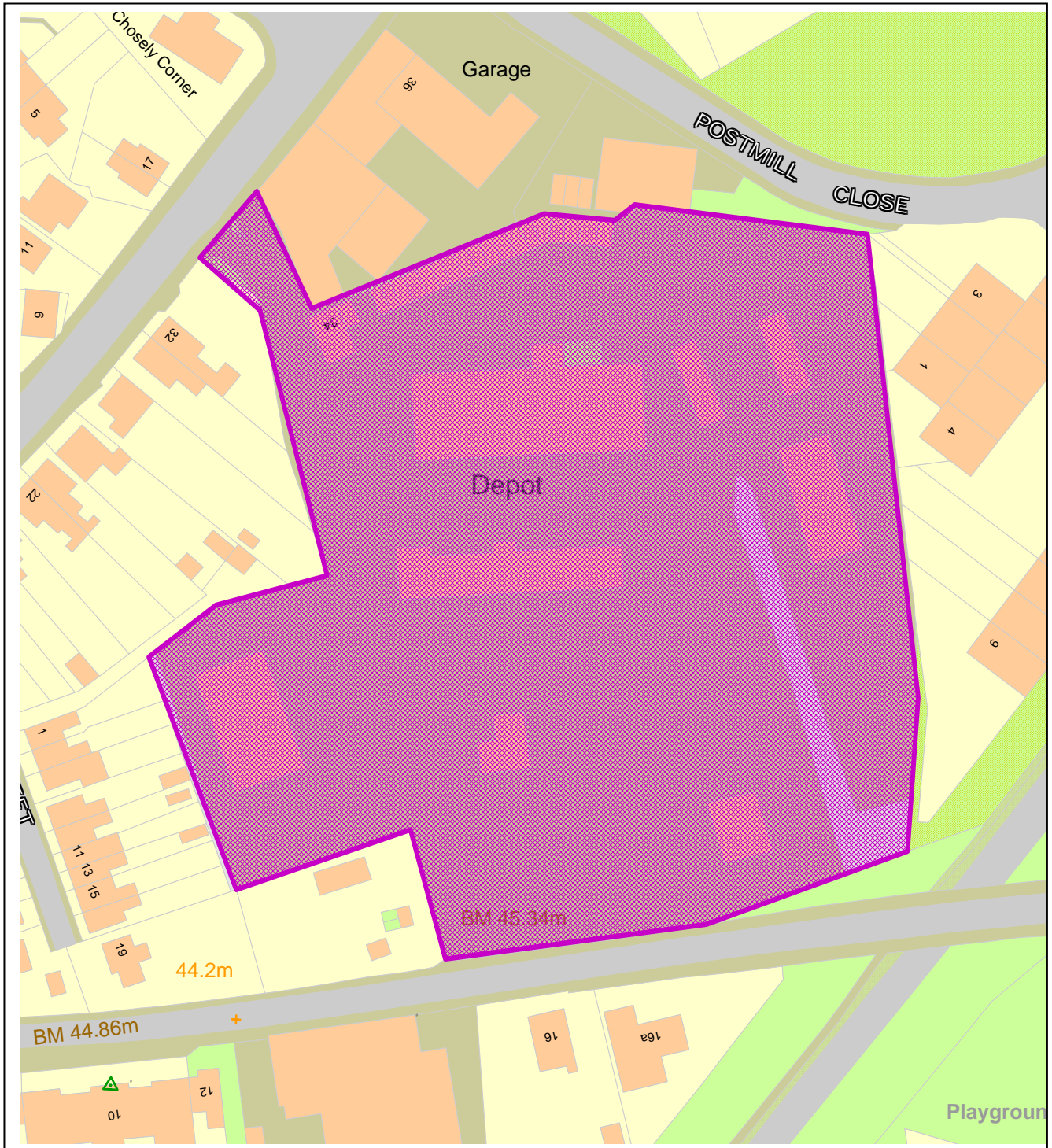
This material has been reproduced from Ordnance Survey digital map data with the permission of the controller of Her Majesty's Stationery Office, © Crown Copyright.

SNC0197 – Wymondham, Former Dairy Crest Site,
Browick Road



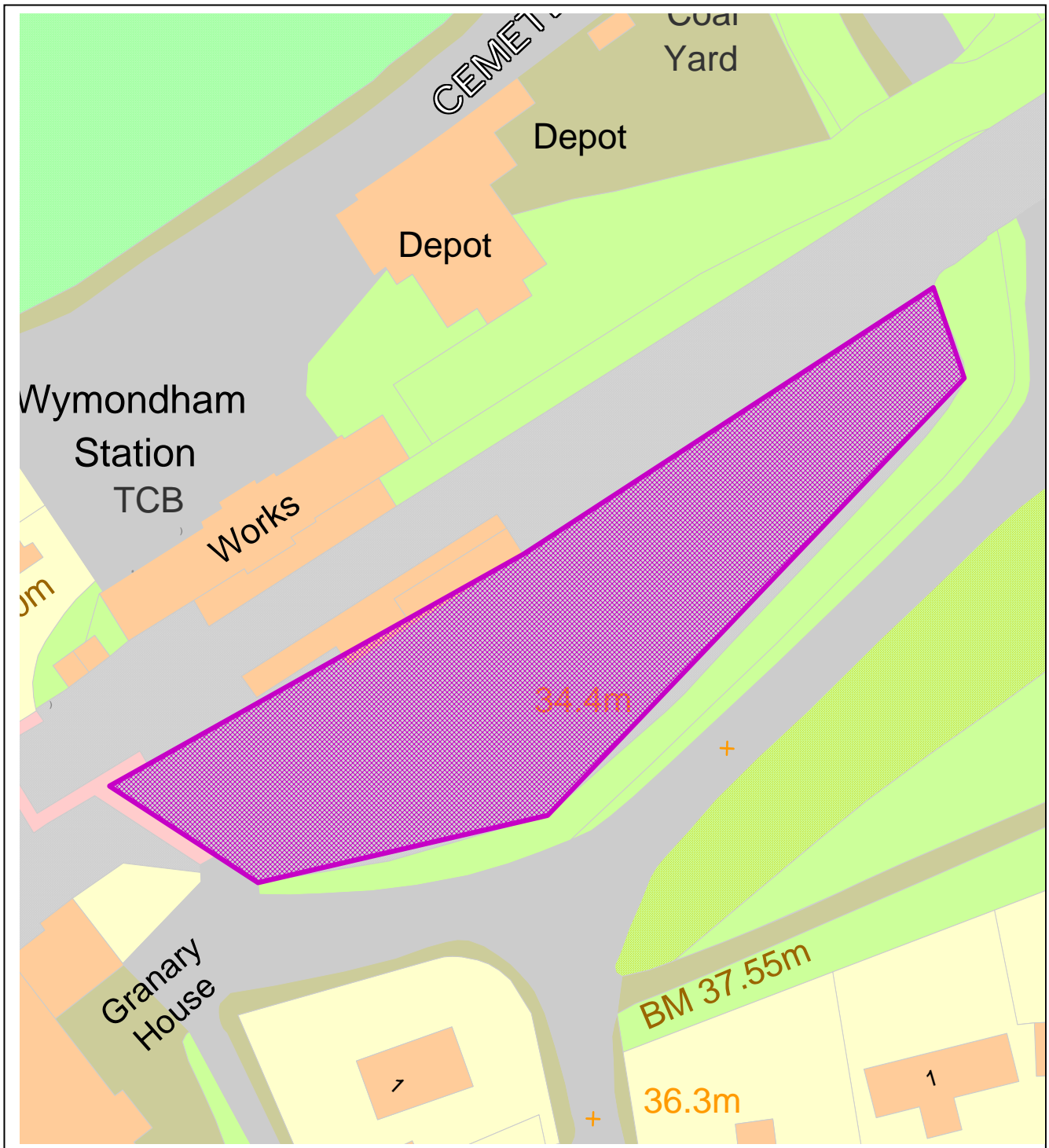
This material has been reproduced from Ordnance Survey digital map data with the permission of the controller of Her Majesty's Stationery Office, © Crown Copyright.

SNC0198 – Wymondham, Semmence Coaches yard, Norwich Road



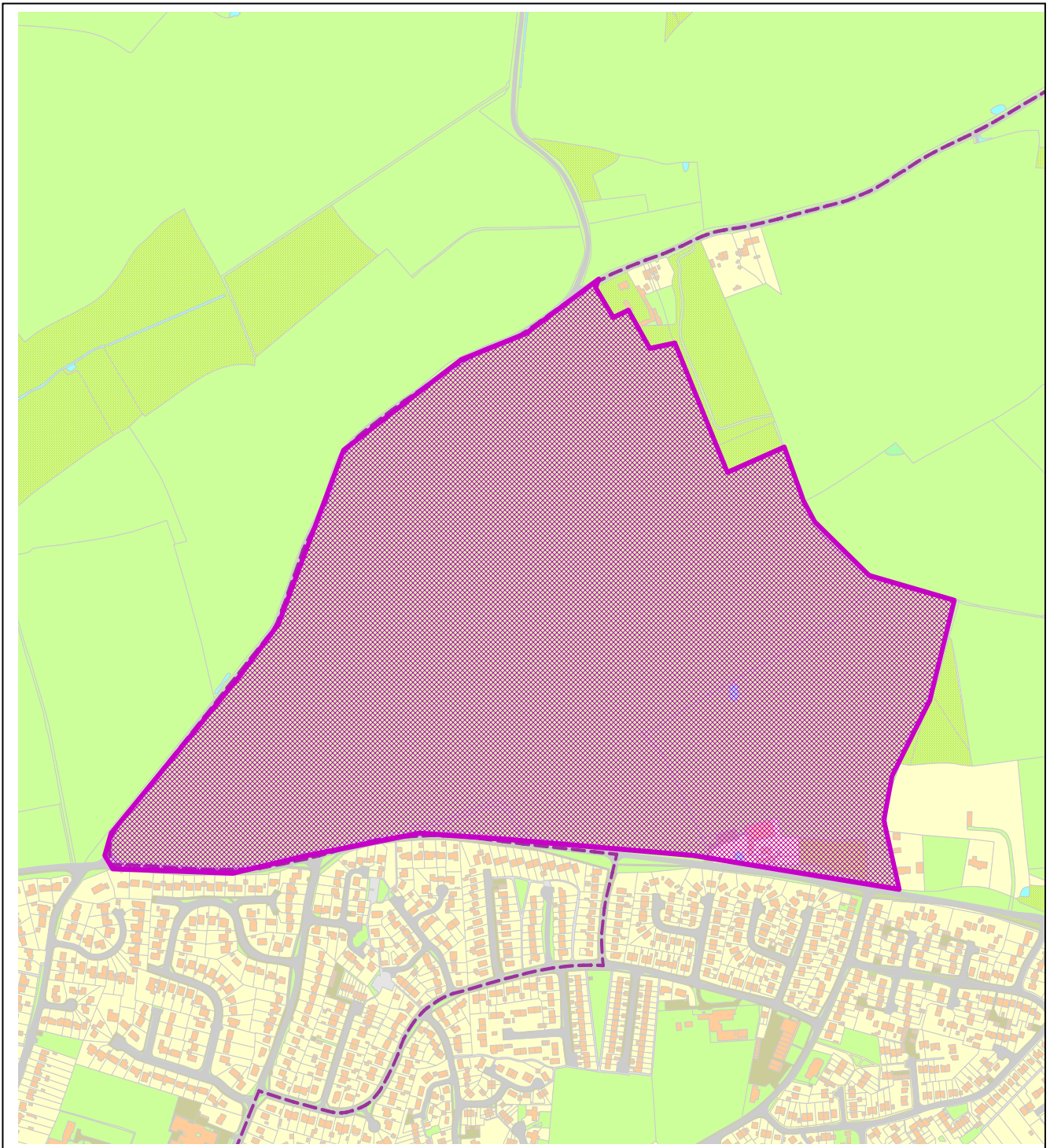
This material has been reproduced from Ordnance Survey digital map data with the permission of the controller of Her Majesty's Stationery Office, © Crown Copyright.

SNC0199 – Wymondham, Railway land to the South of the Station



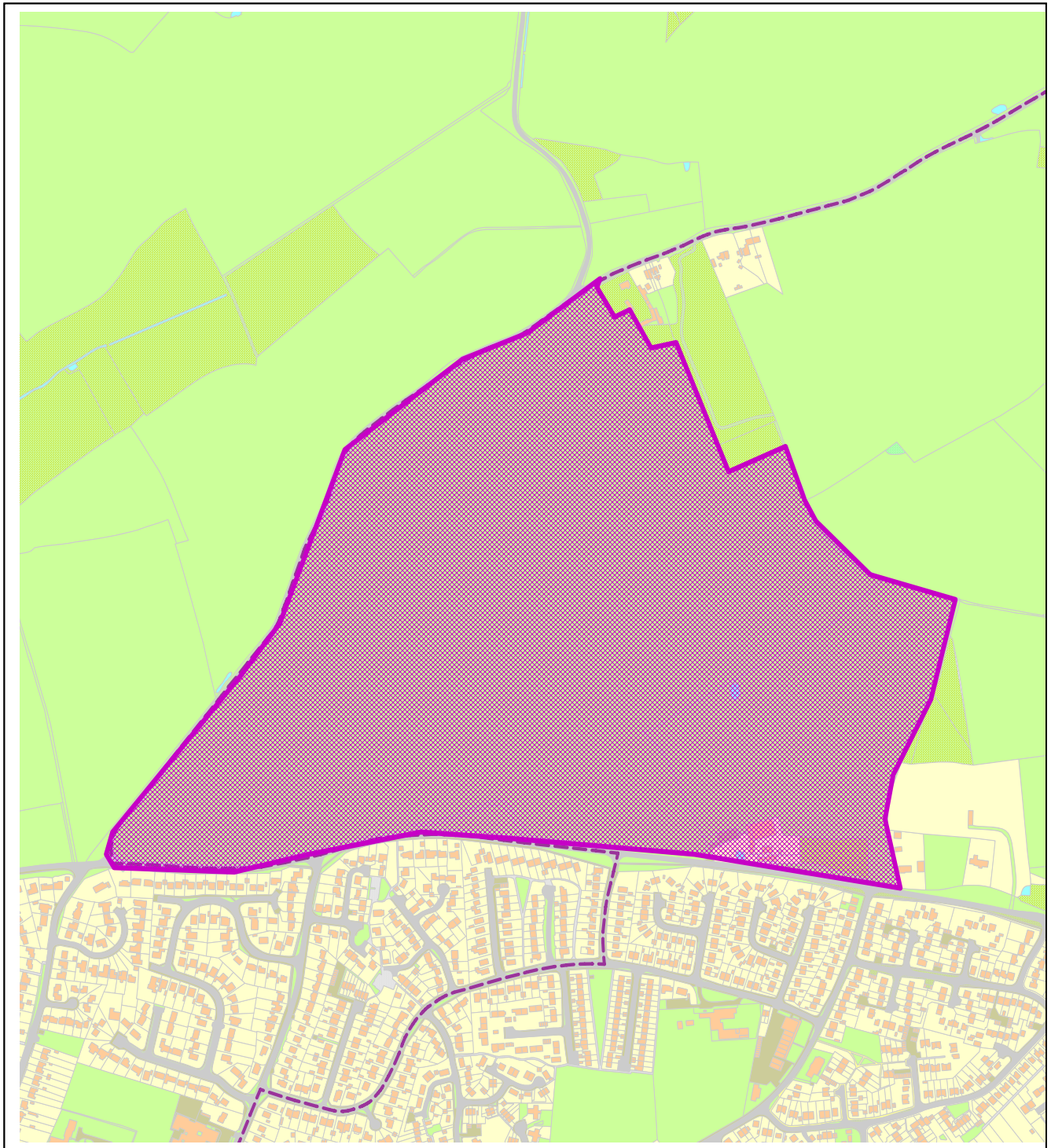
This material has been reproduced from Ordnance Survey digital map data with the permission of the controller of Her Majesty's Stationery Office, © Crown Copyright.

SNC0200 – Wymondham, Land North of Tuttle's Lane/East of Melton Road



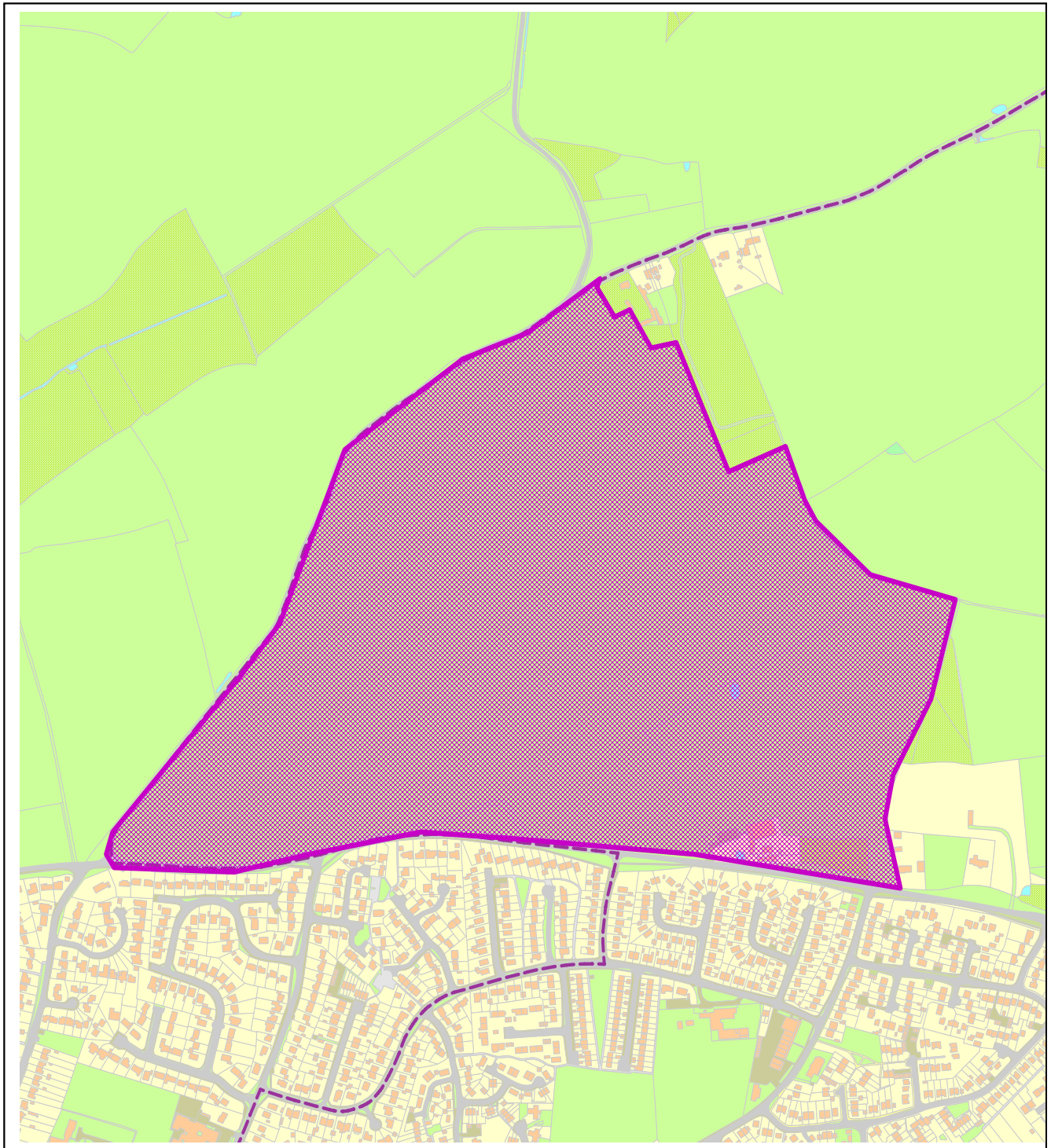
This material has been reproduced from Ordnance Survey digital map data with the permission of the controller of Her Majesty's Stationery Office, © Crown Copyright.

SNC0201 – Wymondham, Land North of Tuttle's Lane/West of Melton Road



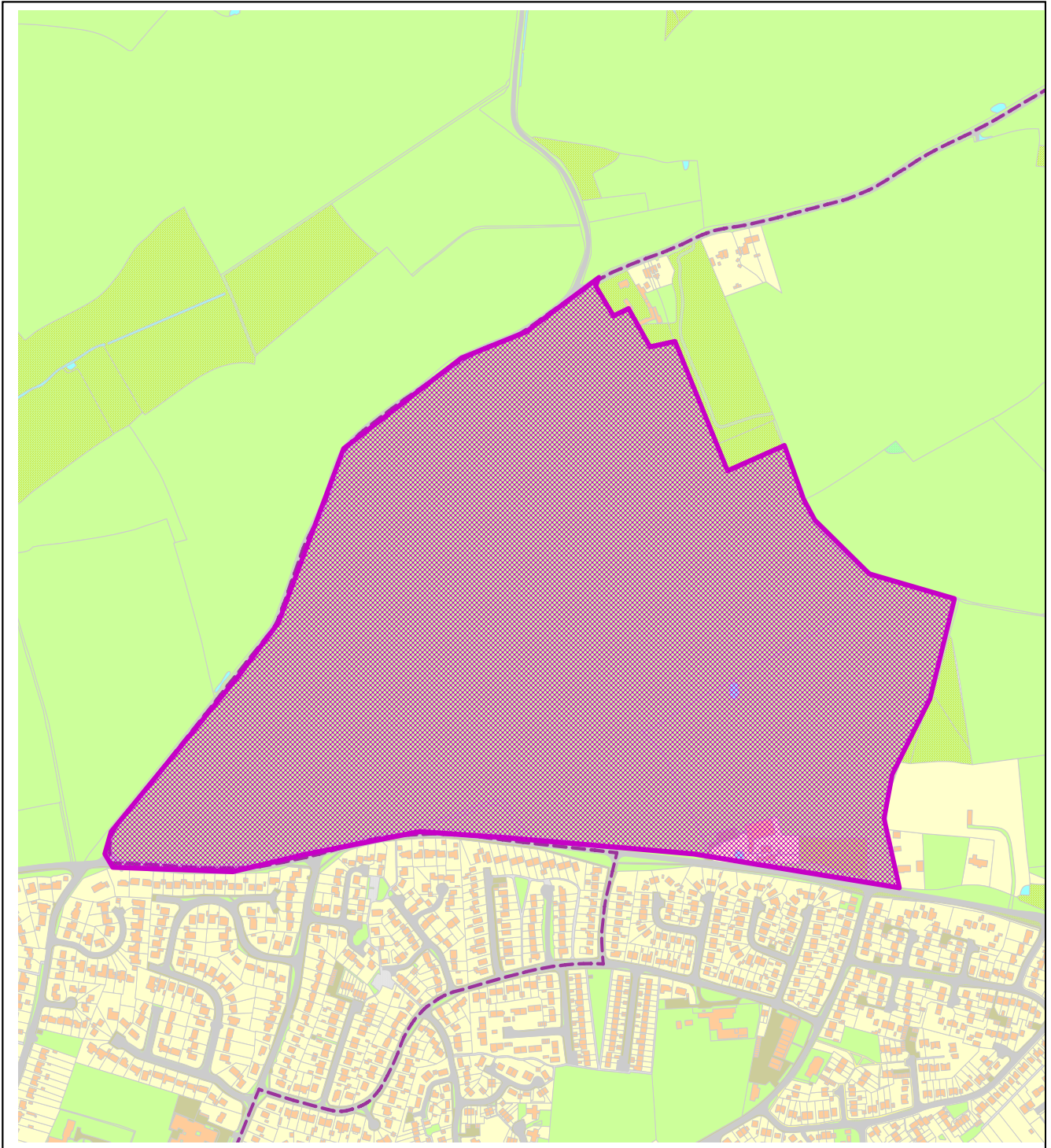
This material has been reproduced from Ordnance Survey digital map data with the permission of the controller of Her Majesty's Stationery Office, © Crown Copyright.

SNC0202 – Wymondham, Land North of Tuttle's Lane/West of Barnham Broom Road



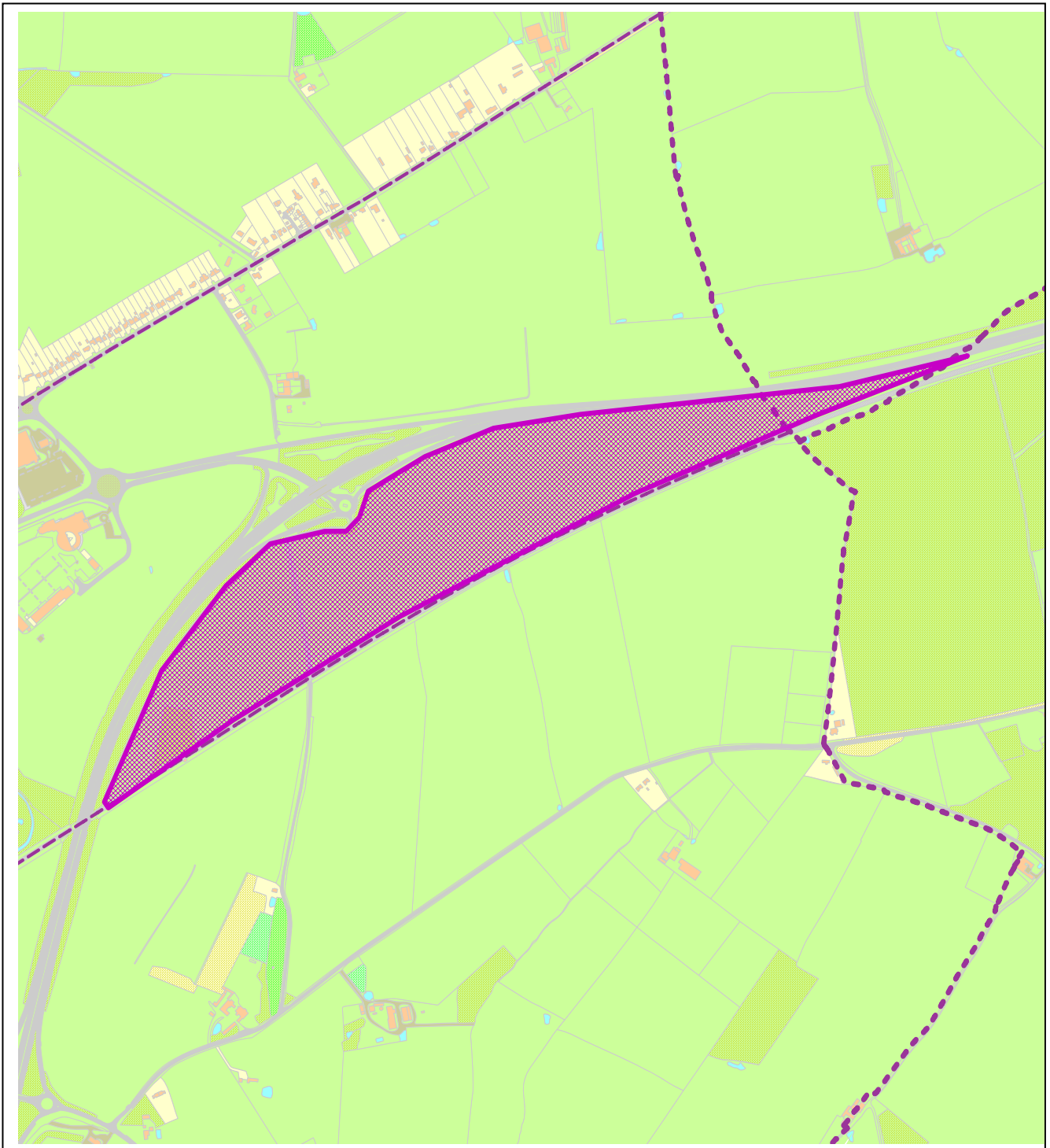
This material has been reproduced from Ordnance Survey digital map data with the permission of the controller of Her Majesty's Stationery Office, © Crown Copyright.

SNC0203 – Wymondham, Land off Chapel Lane



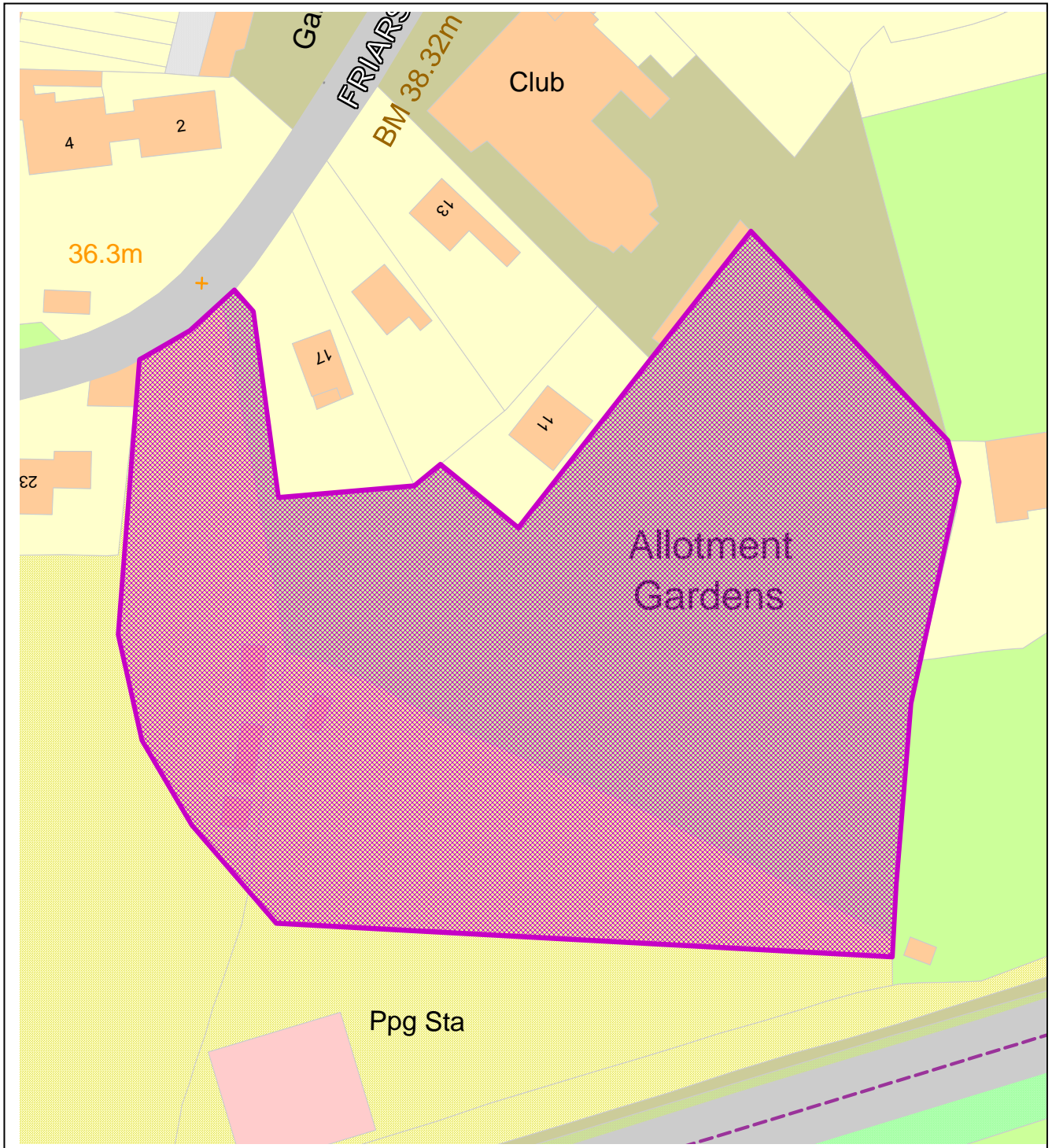
This material has been reproduced from Ordnance Survey digital map data with the permission of the controller of Her Majesty's Stationery Office, © Crown Copyright.

SNC0204 – Wymondham, Land between A11 and railway line



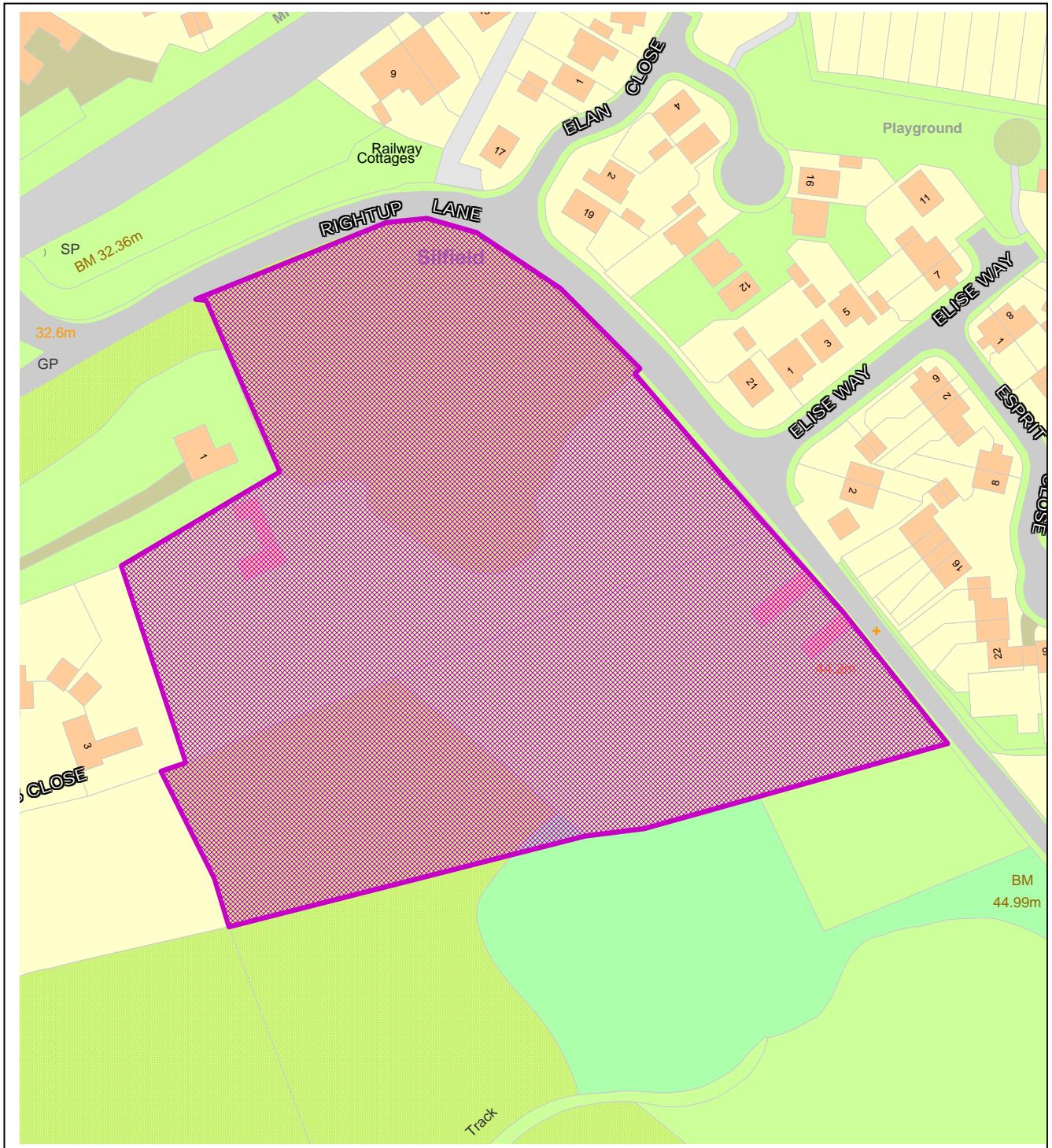
This material has been reproduced from Ordnance Survey digital map data with the permission of the controller of Her Majesty's Stationery Office, © Crown Copyright.

SNC0205 – Wymondham, Friarscroft Lane, SNLP Housing Allocation



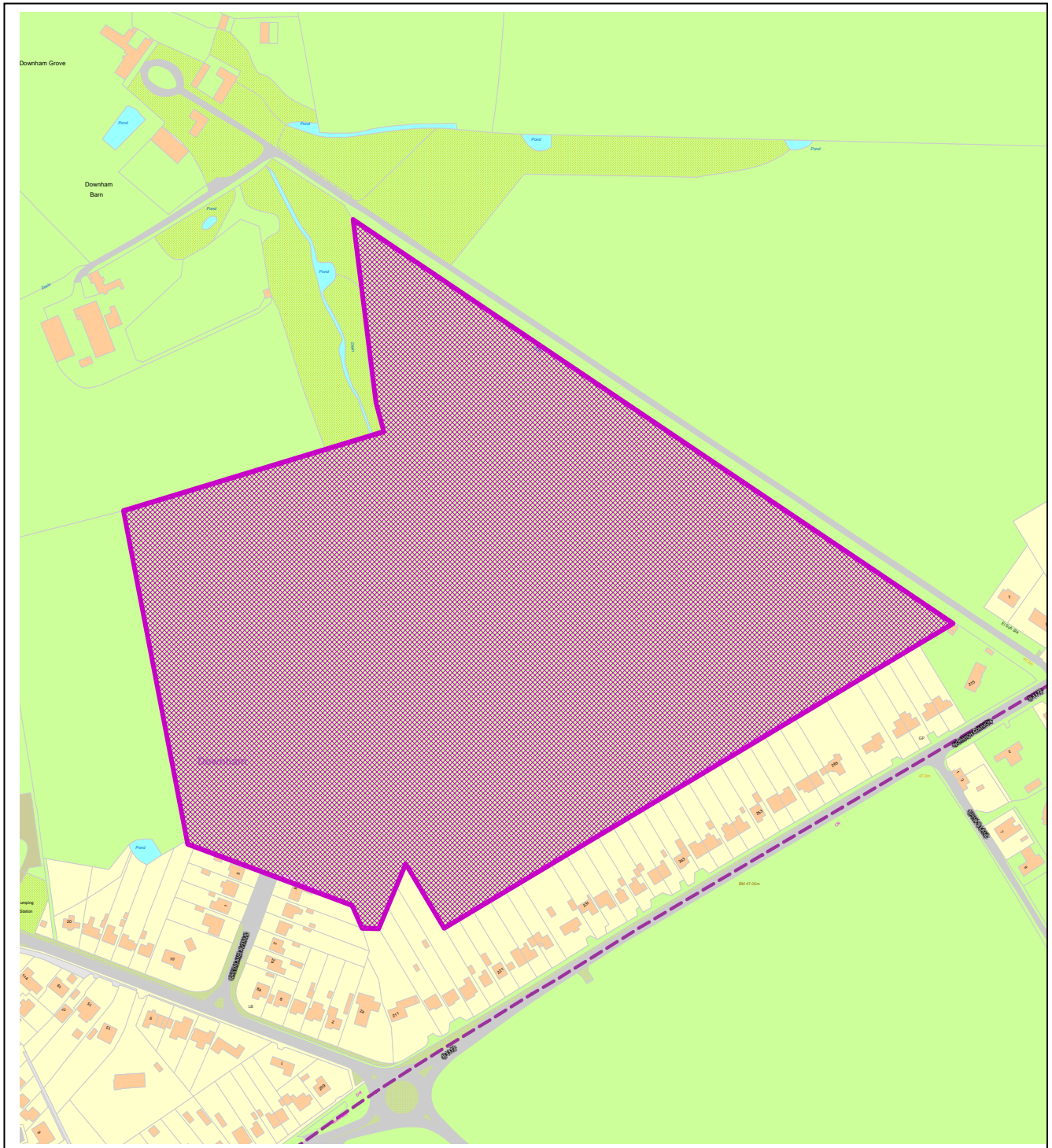
This material has been reproduced from Ordnance Survey digital map data with the permission of the controller of Her Majesty's Stationery Office, © Crown Copyright.

SNC0206 – Wymondham, Silfield Road/Right Up Lane, SNLP Housing Allocation



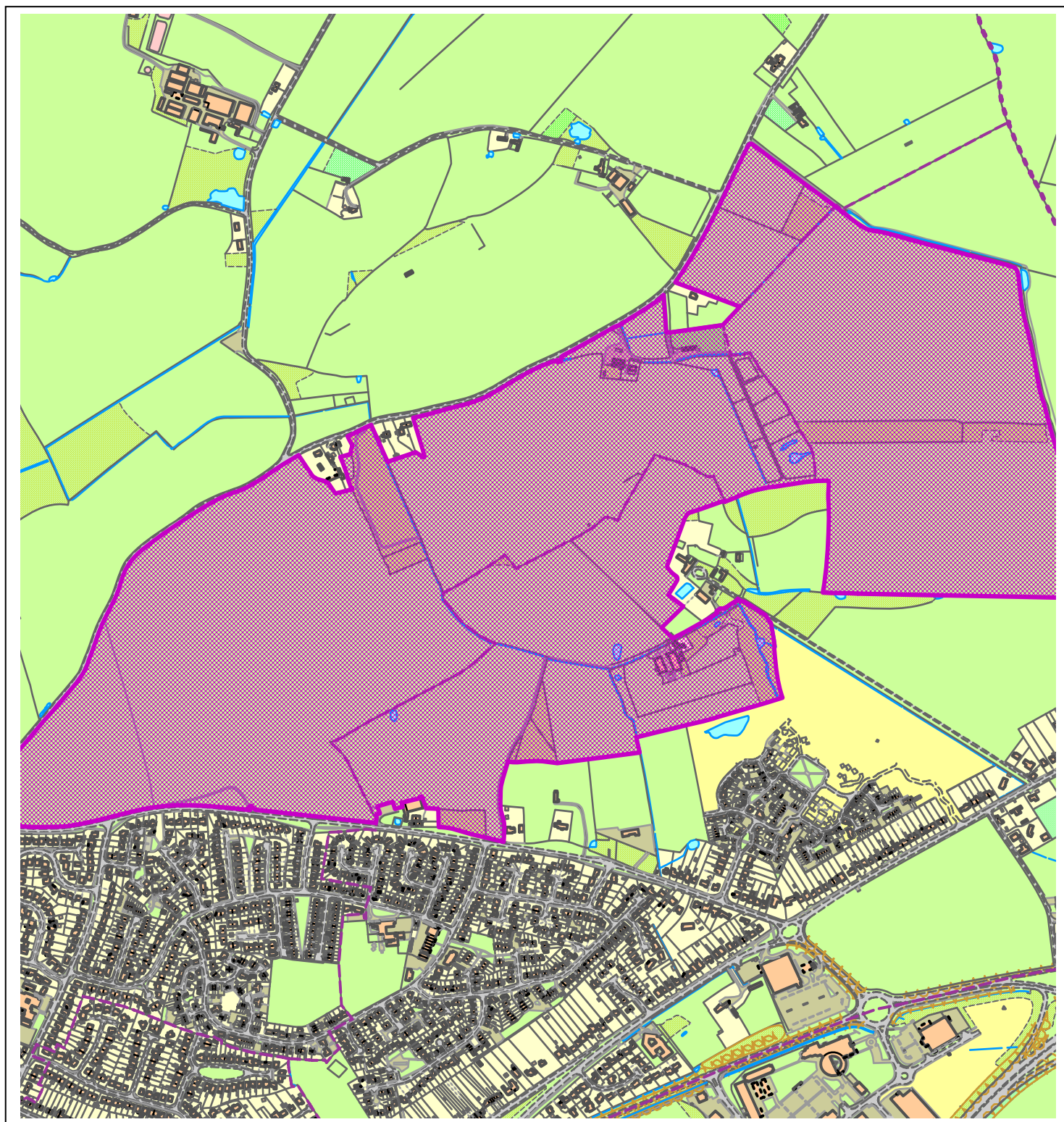
This material has been reproduced from Ordnance Survey digital map data with the permission of the controller of Her Majesty's Stationery Office, © Crown Copyright.

SNC0207 – Wymondham, Greenland Avenue



This material has been reproduced from Ordnance Survey digital map data with the permission of the controller of Her Majesty's Stationery Office, © Crown Copyright.

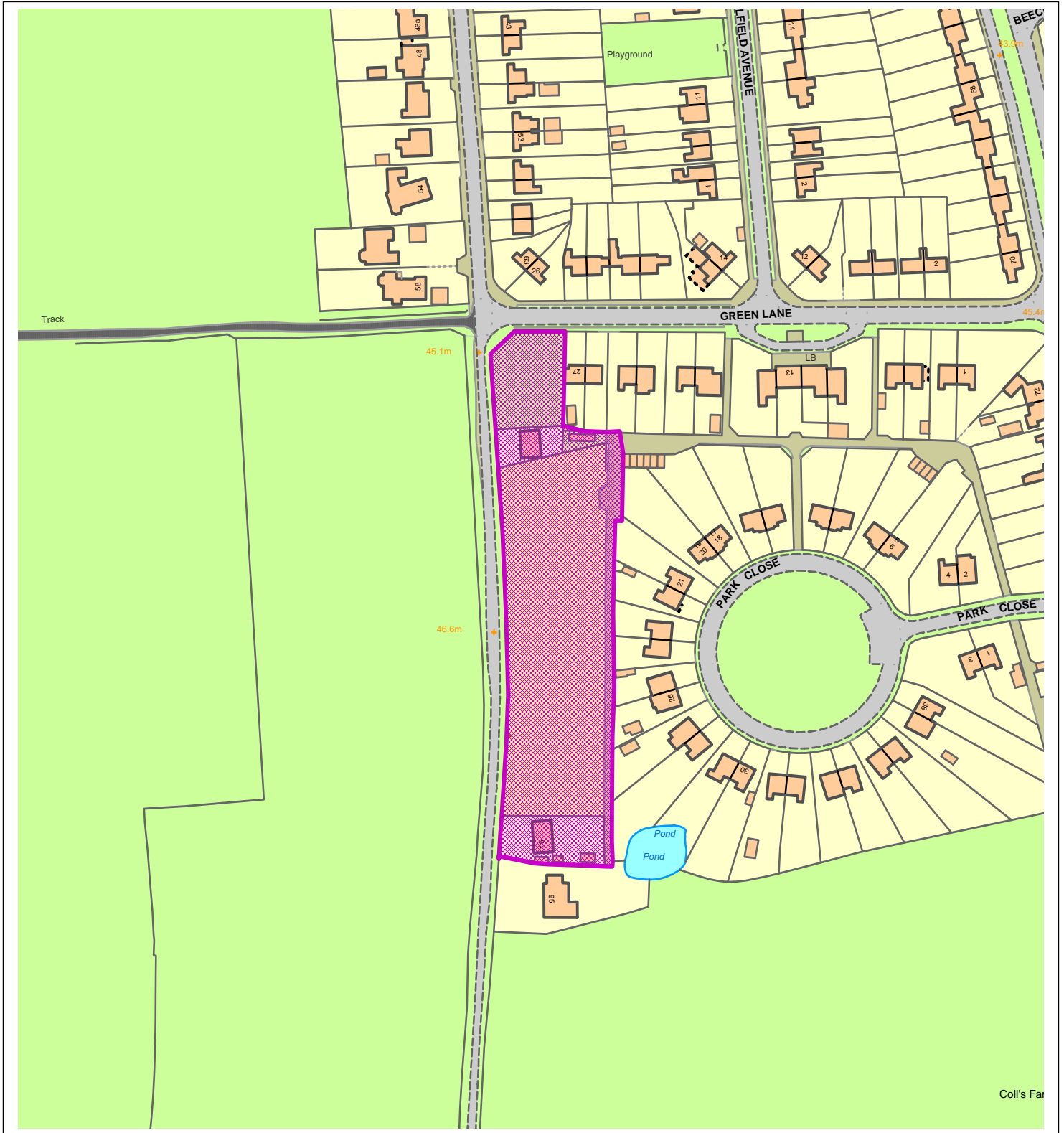
SNC0216 – Wymondham, North East



The material contained in this plan has been reproduced from Ordnance Survey digital map data with the permission of the controller of HM Stationery Office, © Crown Copyright. This copy has been produced for South Norfolk Council purposes. No further copies may be made. Licence No. 100019483



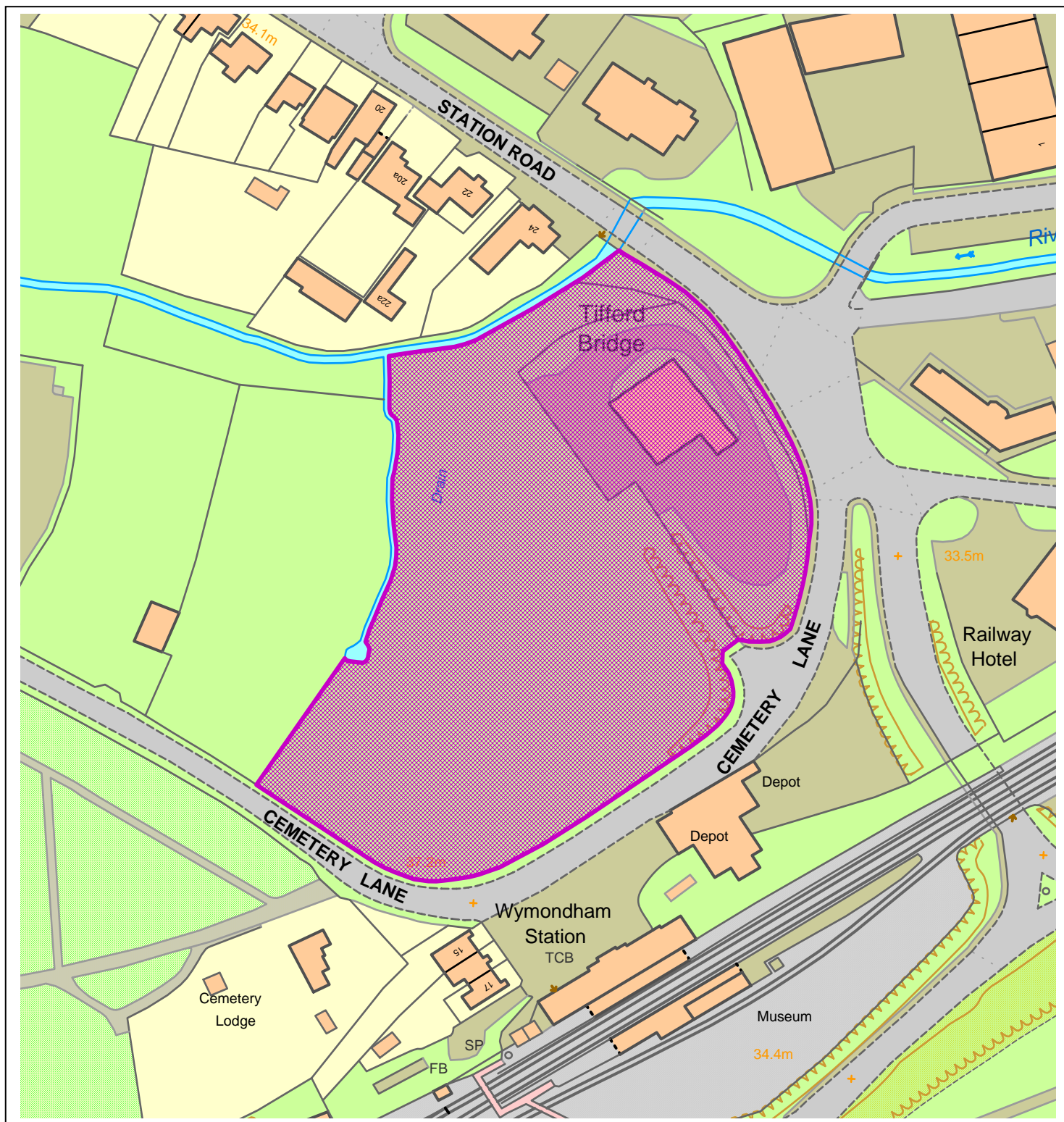
SNC0219 – Park Lane



The material contained in this plan has been reproduced from Ordnance Survey digital map data with the permission of the controller of HM Stationery Office, © Crown Copyright. This copy has been produced for South Norfolk Council purposes. No further copies may be made. Licence No. 100019483



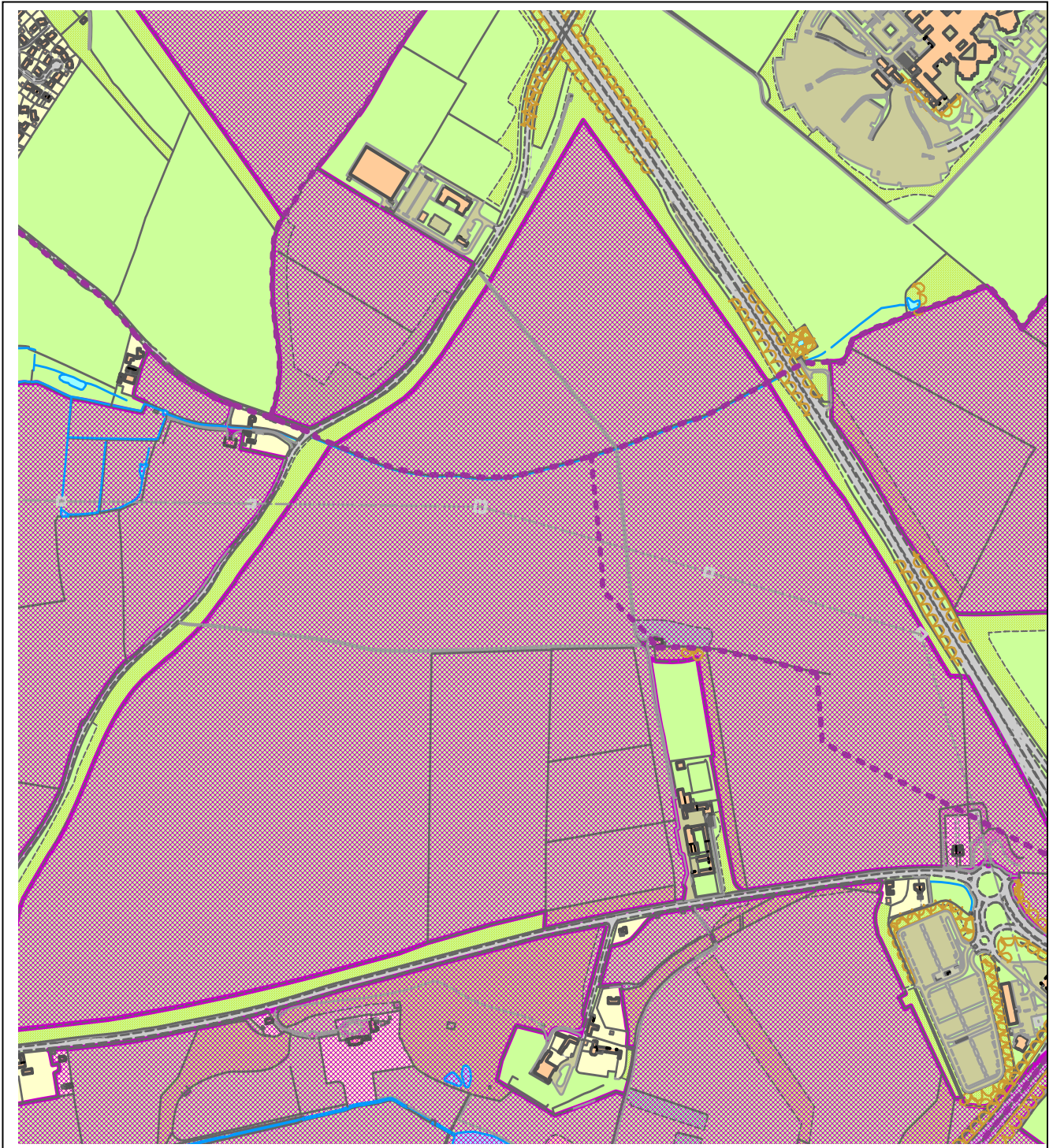
SNC0222 – Wymondham, Sale Ground, Cemetery Lane



The material contained in this plan has been reproduced from Ordnance Survey digital map data with the permission of the controller of HM Stationery Office, © Crown Copyright. This copy has been produced for South Norfolk Council purposes. No further copies may be made. Licence No. 100019483

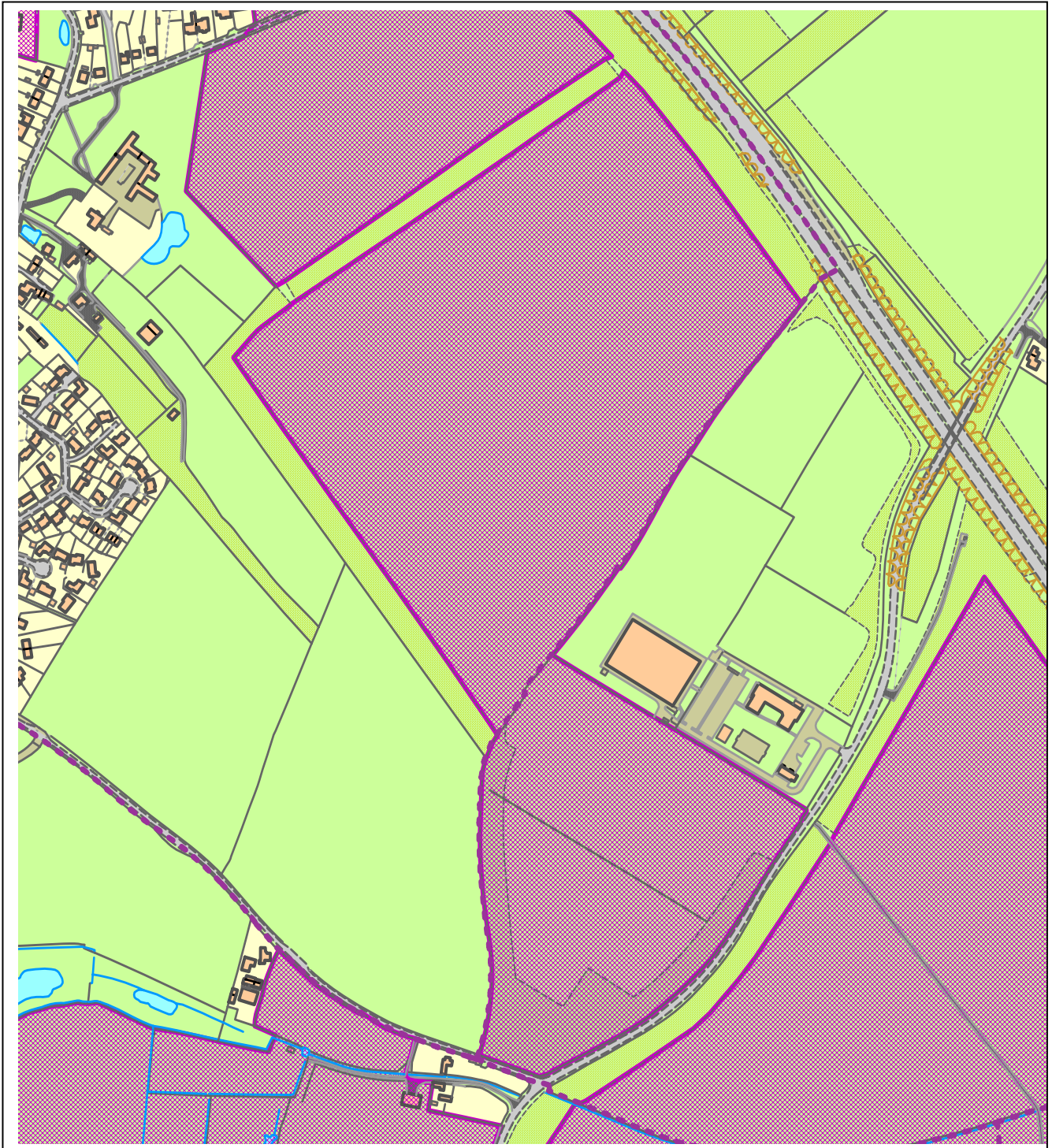


SNC0211, Hethersett, Thickthorn A11



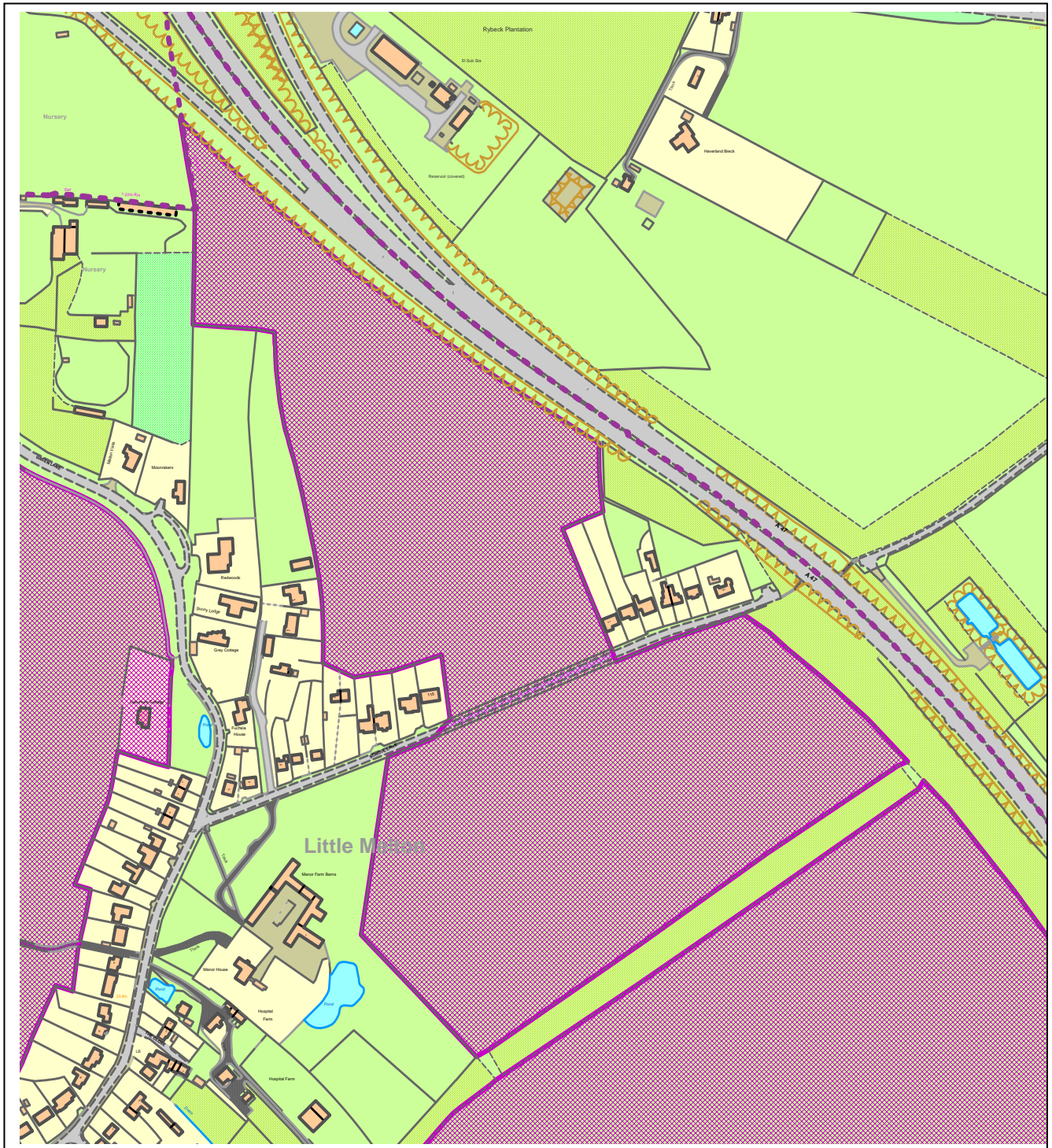
This material has been reproduced from Ordnance Survey digital map data with the permission of the controller of Her Majesty's Stationery Office, © Crown Copyright.

SNC0212, Little Melton – Adjacent Colney Training Ground & A47



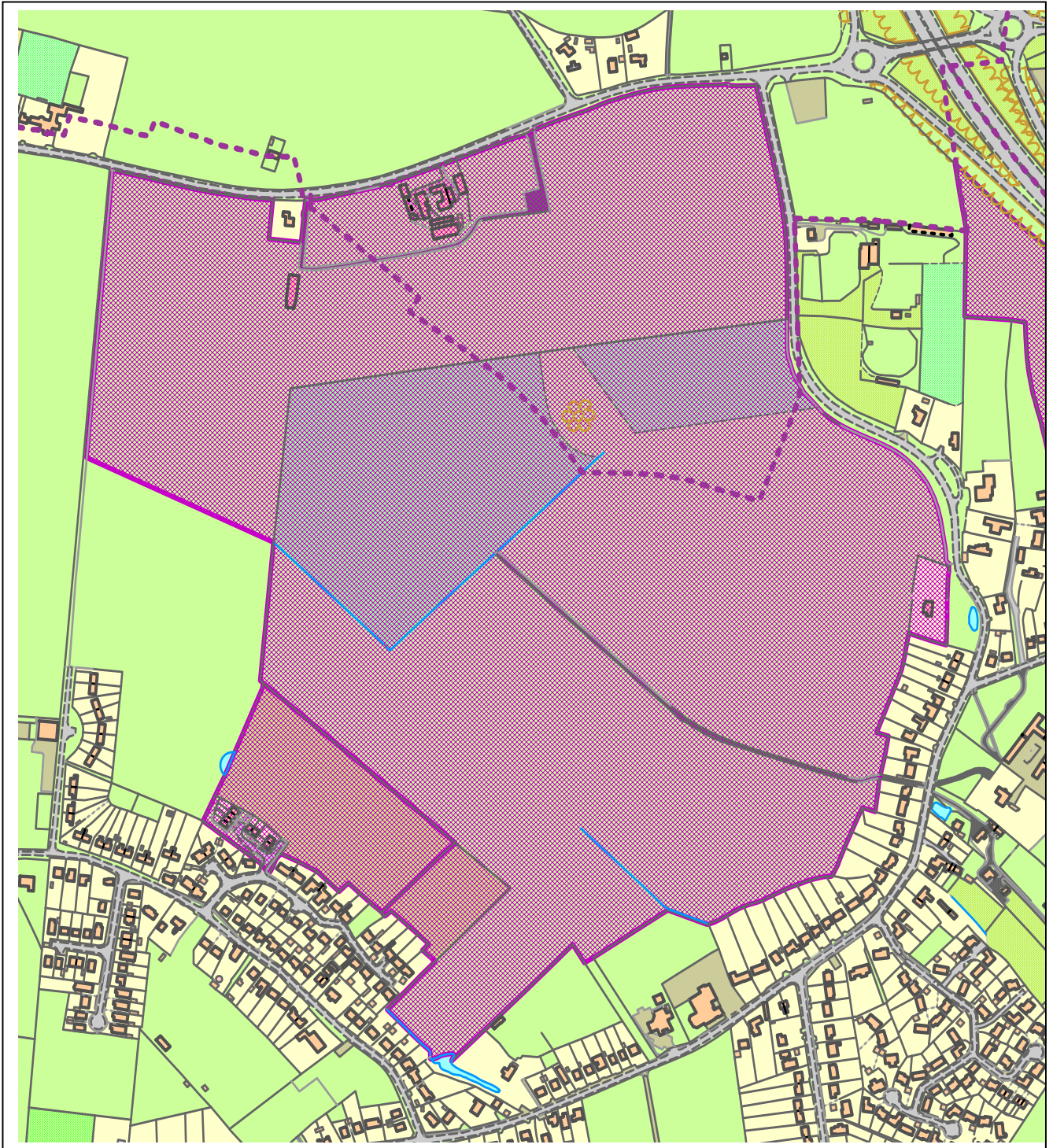
This material has been reproduced from Ordnance Survey digital map data with the permission of the controller of Her Majesty's Stationery Office, © Crown Copyright.

SNC0212, Little Melton – South West of A47



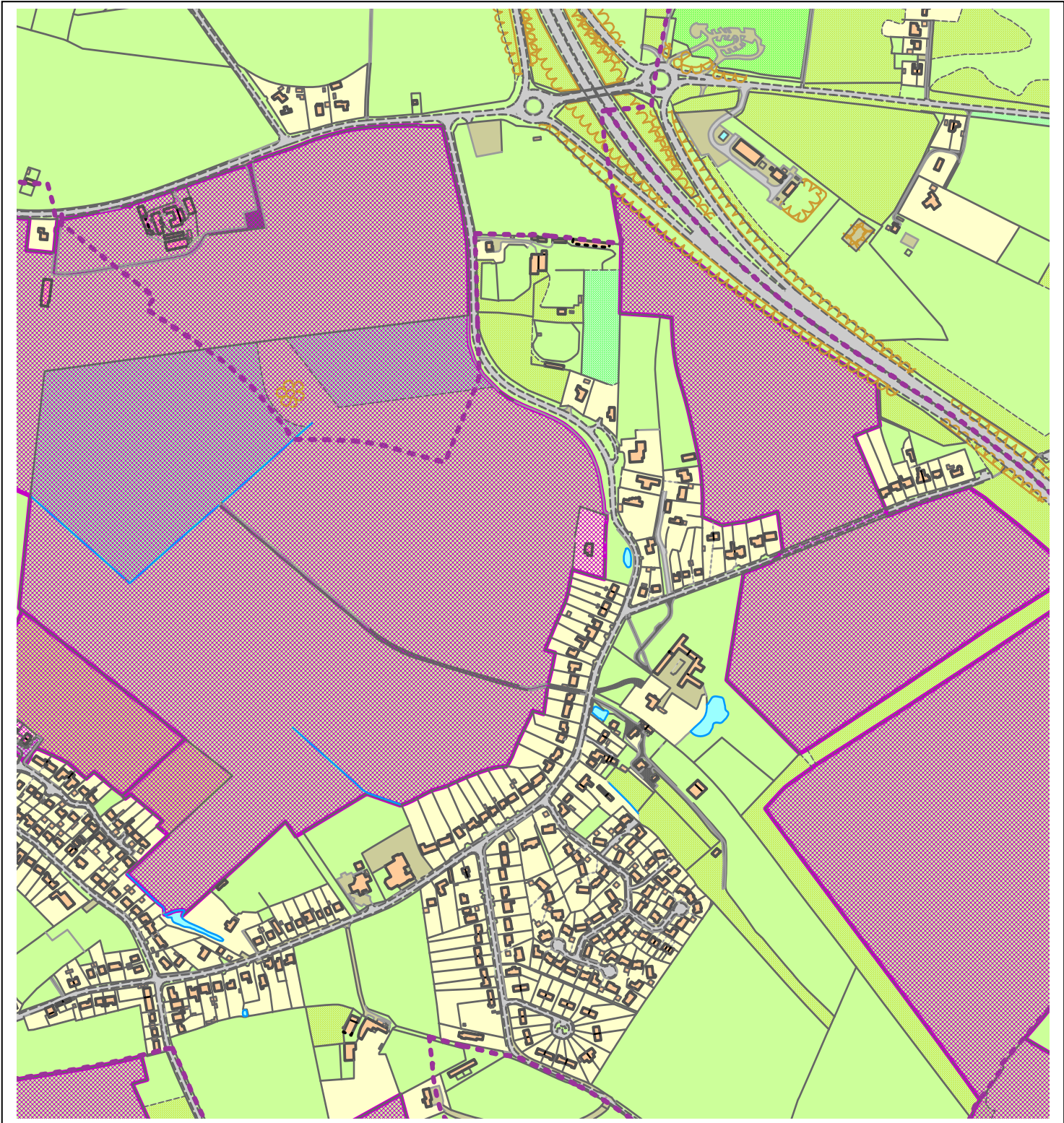
This material has been reproduced from Ordnance Survey digital map data with the permission of the controller of Her Majesty's Stationery Office, © Crown Copyright.

SNC0212 - Little Melton, North



This material has been reproduced from Ordnance Survey digital map data with the permission of the controller of Her Majesty's Stationery Office, © Crown Copyright.

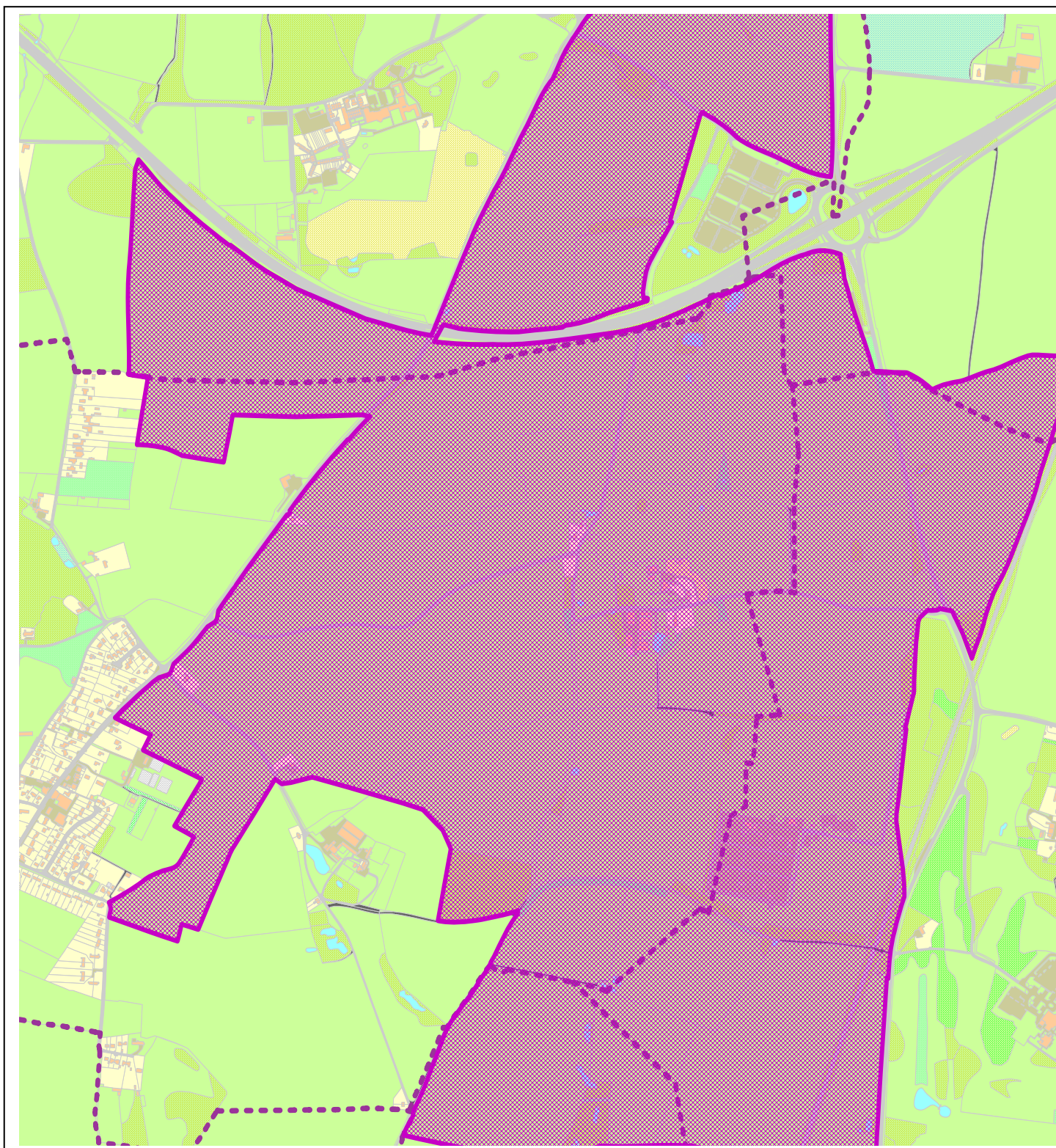
SNC0215 – Little Melton, Gibbs Close



The material contained in this plan has been reproduced from Ordnance Survey digital map data with the permission of the controller of HM Stationery Office, © Crown Copyright. This copy has been produced for South Norfolk Council purposes. No further copies may be made. Licence No. 100019483



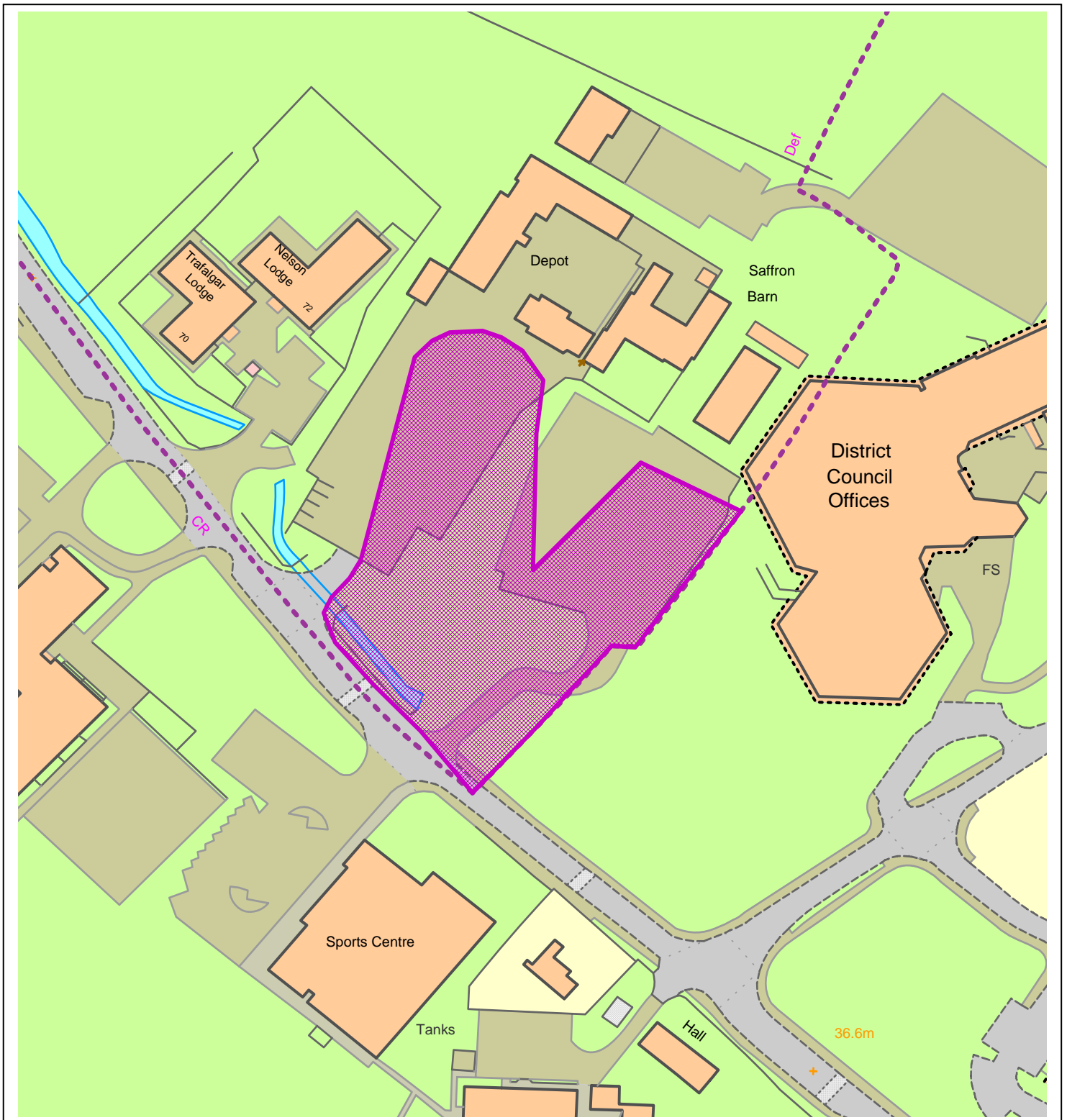
SNC0217A – Mangreen New Settlement



The material contained in this plan has been reproduced from Ordnance Survey digital map data with the permission of the controller of HM Stationery Office, © Crown Copyright. This copy has been produced for South Norfolk Council purposes. No further copies may be made. Licence No. 100019483



SNC0220 – Tharston, Saffron Barn, Swan Lane



The material contained in this plan has been reproduced from Ordnance Survey digital map data with the permission of the controller of HM Stationery Office, © Crown Copyright. This copy has been produced for South Norfolk Council purposes. No further copies may be made. Licence No. 100019483

