

Corridor being protected by Norfolk County Council for the proposed Norwich Northern Distributor Road








Norwich Policy Area boundary

Growth Triangle boundary

Area outside Local Plan boundary

Proposed Postwick Hub scheme

**Key**

-  Growth Area Triangle boundary
-  Protected corridor for proposed NNDR
-  Proposed Postwick Hub scheme
-  Norwich Policy Area (inc. Salhouse Parish)
-  Settlement limits (dotted line indicates removal)
-  Current Local Plan (2006) policies
-  Area beyond Local Plan boundary

Scale 1:45000

This map is reproduced from Ordnance Survey material with the permission of Ordnance Survey on behalf of the Controller of Her Majesty's Stationery Office. Crown copyright. Unauthorised reproduction infringes Crown copyright and may lead to prosecution or civil proceedings. (100018156) (2005)