








Changes to Local Plan Proposals Maps for Joint Core Strategy

Key

-  Growth Area Triangle boundary
-  Protected corridor for proposed NNDR
-  Proposed Postwick Hub scheme
-  Norwich Policy Area (inc. Salhouse Parish)
-  Settlement limit (dotted line indicates proposed removal)
-  Current Local Plan (2006) policies
-  Area beyond Local Plan boundary